



# Gatwick Airport Northern Runway Project

Supporting Air Quality Technical Notes to Statements of  
Common Ground

**Book 10**

VERSION: 1.0

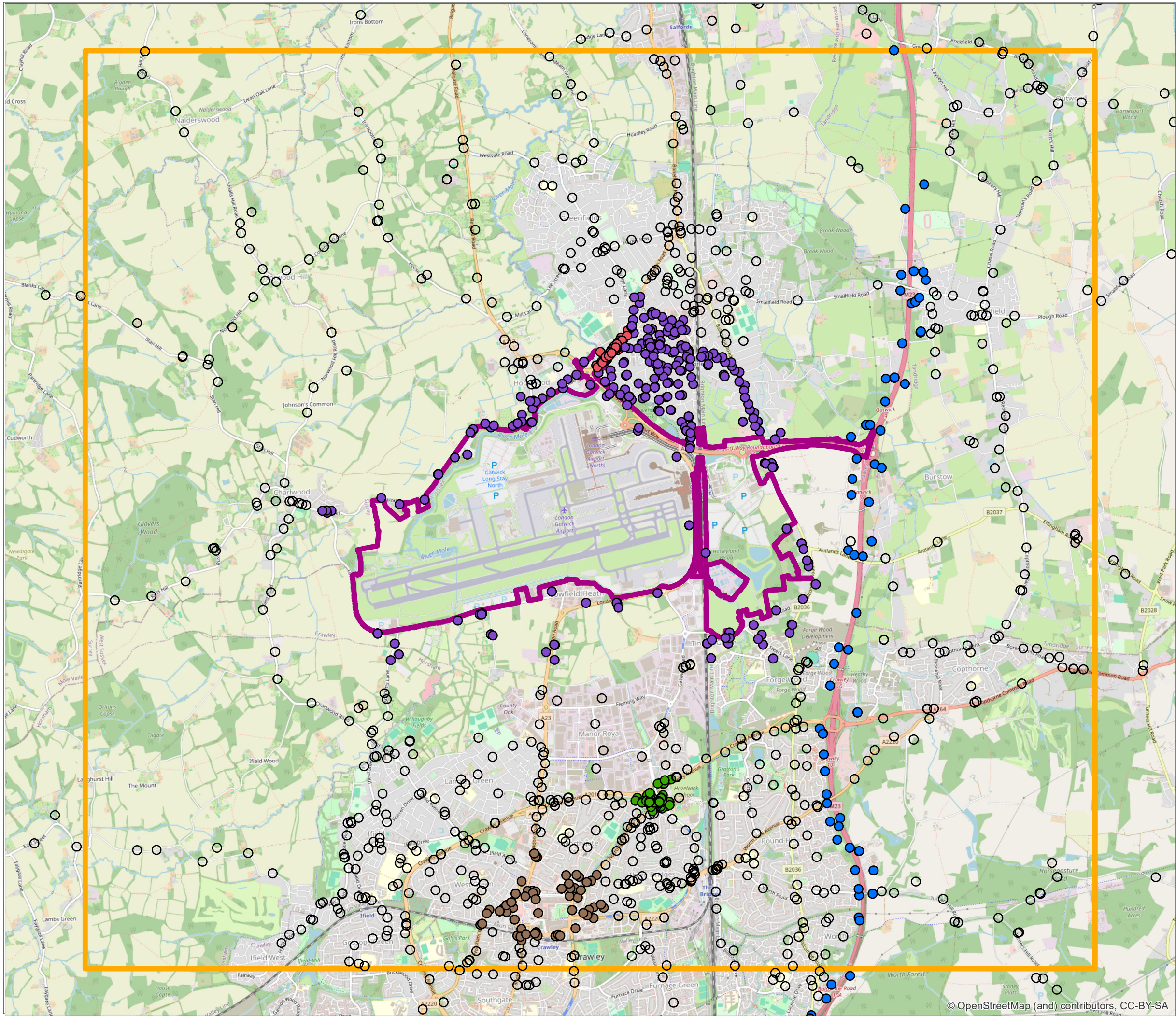
DATE: MARCH 2024

Application Document Ref: 10.4

PINS Reference Number: TR020005

# Appendix A – Verification Zone Figures





- Project Site Boundary (ES)
- 11 km x 10 km Domain

**Verification Zone**

- Generic
- Brighton Road (airport)
- Cowfold
- Crawley
- Croydon Park Lane
- Gatwick
- Hassocks
- Hazelwick Roundabout
- London
- M25 & M23
- Mertsam
- Storrington

DOCUMENT  
**Environmental Statement**

DRAWING TITLE  
**Verification Zones  
11 km x 10 km Domain**

DATE  
**December 2023**

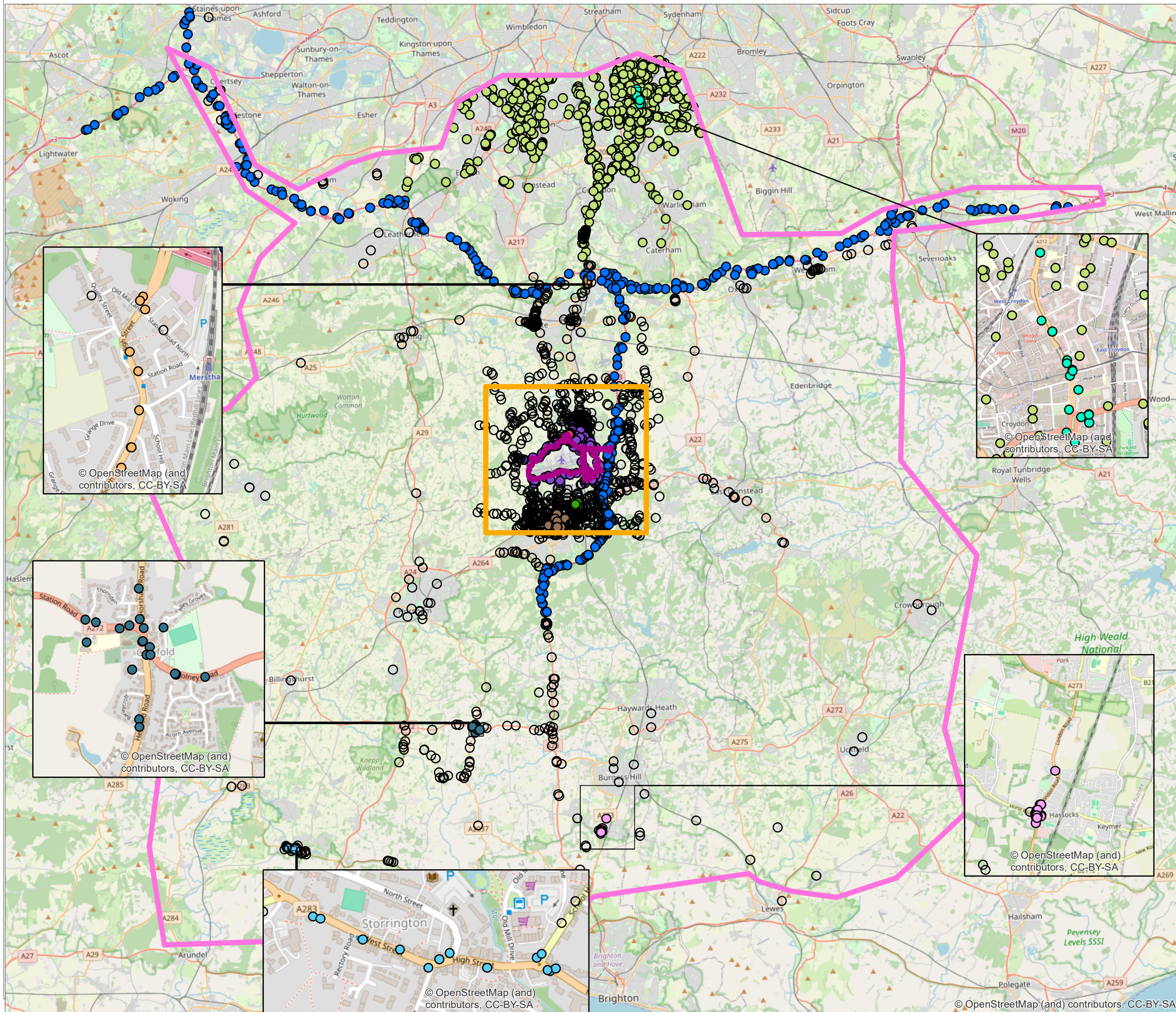
	DRAWING NO.	REVISION <b>For ES (Additional)</b>
	DRAWN BY <b>CA</b>	PM / CHECKED BY <b>JB</b>

SCALE @ A3 1:39,758

Reproduced from Ordnance Survey map with the permission of Ordnance Survey on behalf of the controller of Her Majesty's Stationery Office © Crown Copyright (2022). License number 0100031673, 10001998, 100048492.

© Copyright 2022 Gatwick Airport Limited. No part of this drawing is to be reproduced without prior permission of Gatwick Airport Limited.





- Project Site Boundary (ES)
- Wider Study Area
- 11 km x 10 km Domain

**Verification Zone**

- Generic
- Brighton Road (airport)
- Cowfold
- Crawley
- Croydon Park Lane
- Gatwick
- Hassocks
- Hazelwick Roundabout
- London
- M25 & M23
- Mertsam
- Storrington

DOCUMENT  
Environmental Statement

DRAWING TITLE  
Verification Zones

DATE  
December 2023

	DRAWING NO.	REVISION For ES (Additional)
	DRAWN BY CA	PM / CHECKED BY JB

SCALE @ A3 1:250,000

Reproduced from Ordnance Survey map with the permission of Ordnance Survey on behalf of the controller of Her Majesty's Stationery Office © Crown Copyright (2022). License number 0100031673, 10001998, 100048492.

© Copyright 2022 Gatwick Airport Limited. No part of this drawing is to be reproduced without prior permission of Gatwick Airport Limited.



# Appendix B – Air Quality Receptor Tables



## 1 Local Authority Receptor Tables – Air Quality

### 1.1. Purpose of this Document

1.1.1 In the Local Authority Relevant Representations (RRs), East Sussex County Council (ESCC) requested that for each modelled receptor a descriptor is provided to show which local authority the receptor is located within.

1.1.2 The purpose of this technical note is to address the ESCC RR request and provide receptor tables split out by local authority.

1.1.3 Model files and results were provided to the air quality topic working group (TWG) via email on 18<sup>th</sup> August 2023. These include spatial files of the roads and receptors which can be viewed in GIS software. The following Local Authorities have confirmed access to the model files:

- Crawley Borough Council
- East Sussex County Council
- Horsham District Council
- Kent County Council
- Mid Sussex District Council
- Mole Valley District Council
- Reigate and Banstead Borough Council
- Surrey County Council
- Tandridge District Council
- West Sussex County Council

### 1.2. Receptor tables

1.2.1 ES Appendix 13.6.2: Air Quality Receptors [[APP-160](#)] sets out the sensitive receptors assessed for the air quality assessment. Table 1 to Table 18 set out below present the locations of the modelled human and ecological receptors in each relevant local authority.

Table 1: Modelled Human and Ecological Receptor Locations, Crawley	1-4
Table 2: Modelled Human and Ecological Receptor Locations, Croydon	1-18
Table 3: Modelled Human and Ecological Receptor Locations, Elmbridge	1-29
Table 4: Modelled Human and Ecological Receptor Locations, Epsom and Ewell	1-29
Table 5: Modelled Human and Ecological Receptor Locations, Guildford	1-30
Table 6: Modelled Human and Ecological Receptor Locations, Horsham	1-30
Table 7: Modelled Human and Ecological Receptor Locations, Kingston Upon Thames	1-33
Table 8: Modelled Human and Ecological Receptor Locations, Merton	1-33
Table 9: Modelled Human and Ecological Receptor Locations, Mid-Sussex	1-34
Table 10: Modelled Human and Ecological Receptor Locations, Mole Valley	1-37



Table 11: Modelled Human and Ecological Receptor Locations, Reigate and Banstead	1-40
Table 12: Modelled Human and Ecological Receptor Locations, Runnymede	1-52
Table 13: Modelled Human and Ecological Receptor Locations, Sevenoaks	1-53
Table 14: Modelled Human and Ecological Receptor Locations, Surrey Heath	1-55
Table 15: Modelled Human and Ecological Receptor Locations, Sutton	1-55
Table 16: Modelled Human and Ecological Receptor Locations, Tandridge	1-59
Table 17: Modelled Human and Ecological Receptor Locations, Tonbridge and Mailing	1-64
Table 18: Modelled Human and Ecological Receptor Locations, Woking	1-64



**Table 1: Modelled Human and Ecological Receptor Locations, Crawley**

ID	Name	X	Y	Type	In AQMA ?	AQMA Title
CD_1	WSCC/029/21	525429	137149	Committed Development	No	
CD_4	CR/2018/0433/FUL	526960	138980	Committed Development	No	
CD_5	CR/2015/0718/ARM	529495	139377	Committed Development	No	
CD_7	CR/2016/0662/FUL	526871	136849	Committed Development	No	
CD_8	CR/2017/0997/OUT	527192	136870	Committed Development	No	
CD_9	CR/2020/0254/PA3	526912	136392	Committed Development	No	
CD_10	CR/2018/0139/FUL	527192	136870	Committed Development	No	
CD_11	CR/2018/0172/FUL	528592	139315	Committed Development	No	
CD_12	CR/2017/0596/FUL	528593	139305	Committed Development	No	
CD_13	CR/2022/0187/FUL	527142	138918	Committed Development	No	
CD_14	CR/2021/0248/FUL	527631	138941	Committed Development	No	
CD_15	CR/2019/0322/FUL	525178	138312	Committed Development	No	
CD_16	CR/2016/0997/FUL	528313	138674	Committed Development	No	
CD_17	CR/2019/0487/FUL	525290	138288	Committed Development	No	
CD_18	CR/2020/0719/FUL	528066	138311	Committed Development	Yes	Hazelwick AQMA
CD_19	CR/2021/0174/FUL	527645	138377	Committed Development	No	
CD_20	CR/2021/0249/FUL	527568	138178	Committed Development	No	
CD_21	CR/2020/0220/FUL	528307	138432	Committed Development	No	
CD_22	CR/2018/0110/PA3	528659	137439	Committed Development	Yes	Hazelwick AQMA
CD_23	CR/2021/0455/PA3	528637	137044	Committed Development	Yes	Hazelwick AQMA (proposed extension)
CD_24	CR/2017/0522/PA3	526918	137217	Committed Development	No	
CD_25	CR/2017/0997/OUT	527192	136870	Committed Development	No	
CD_26	CR/2017/0564/FUL	527761	136758	Committed Development	No	
CD_27	CR/2017/0882/PA3	528311	136555	Committed Development	No	
CD_28	CR/2019/0403/FUL	527368	136775	Committed Development	No	
CD_29	CR/2018/3002/EIA	527342	136438	Committed Development	No	
CD_30	CR/2020/0646/PA3	526912	136392	Committed Development	No	
CD_31	CR/2017/0479/PA3	526912	136392	Committed Development	No	
CD_32	CR/2016/1053/FUL	525966	136027	Committed Development	No	
CD_33	CR/2020/0274/FUL	526250	137355	Committed Development	No	
CD_34	CR/2021/0308/ARM	526766	136029	Committed Development	No	
CD_35	CR/2020/0155/FUL	530132	135825	Committed Development	No	
CD_36	CR/2022/0046/FUL	529771	139251	Committed Development	No	
CD_37	CR/2021/0581/PA3	530350	141159	Committed Development	No	
CD_38	CR/2017/0921/FUL	526918	137217	Committed Development	No	



ID	Name	X	Y	Type	In AQMA ?	AQMA Title
CD_39	CR/2021/0685/OUT	529698	139747	Committed Development	No	
CD_40	CR/2021/0611/FUL	526441	136397	Committed Development	No	
CD_88	DC/10/1612	525188	139649	Committed Development	No	
CD_89	DC/17/2481/OUT; DC/20/2223/REM;	525188	139649	Committed Development	No	
CD_90	DC21/0890/PEPO	525188	139649	Committed Development	No	
CD_102	Land at Steers Lane, Forge Wood	529375	139637	Committed Development	No	
CD_103	Land to the south east of Heathy Farm, Balcombe Road	529795	138958	Committed Development	No	
CD_104	Land East of London Road, Northgate	526977	137973	Committed Development	No	
CD_105	Shaw House, Pegler Way	526663	136659	Committed Development	No	
CD_106	Ambulance Station, Ifield Road	526251	137357	Committed Development	No	
CD_107	96-102 North Road	528154	137672	Committed Development	Yes	Hazelwick AQMA
CD_108	Rear Gardens, Dingle Close/Ifield Road	525755	137049	Committed Development	No	
CD_109	Ifield Community College, Ifield (125 dwellings)	525353	136895	Committed Development	No	
CD_110	Rear Gardens, Snell Hatch/Ifield Road	525817	136851	Committed Development	No	
CD_111	Land at Gales Place and West Way	528025	136974	Committed Development	No	
CD_112	Southern Counties, West Green (218 dwellings, mixed use priority for residential)	526555	136650	Committed Development	No	
CD_113	15-29 Broadway Upper Floors, Northgate (57 dwellings)	526937	136601	Committed Development	No	
CD_114	46-48 Goffs Park Road	526193	136089	Committed Development	No	
CD_115	Land east of Balcombe Road/Street Hill, Pound Hill (developable) 15 dwellings	530065	136156	Committed Development	No	
E_1	Turners Hill School	530048	136823	Education	No	
E_2	Cranbrook Independent Nursery & Pre-School	530314	140556	Education	No	
E_51	Oakwood School	529881	140418	Education	No	
E_62	Busy Bees Crawley	527542	136547	Education	No	
E_63	Three Bridges Primary School	528502	136926	Education	No	
E_64	Little Explorers Nursery and Preschool	529387	136872	Education	No	
E_65	Oakwood School	529882	140380	Education	No	
E_66	Hotham Primary School	526164	141600	Education	No	
E_68	Hotham Primary School	526030	141565	Education	No	
E_71	Povey Cross Road	527505	142356	Education	No	
E_79	Oakwood School	530047	135909	Education	No	
E_121	Three Bridges Primary School	528233	136990	Education	No	
E_201	Roshe School Halifax Close Pound Hill	530049	138331	Education	No	
E_202	School in North East Neighbourhood	529874	139331	Education	No	
E_204	Maidenbower Junior School	529574	135904	Education	No	
E_205	Maidenbower Infant School	529519	135953	Education	No	



ID	Name	X	Y	Type	In AQMA ?	AQMA Title
E_206	Maidenbower and Pound Hill Children & Family Centre	529287	137141	Education	No	
E_207	Pound Hill Junior School Crawley Lane Crawley	529283	137246	Education	No	
E_209	Pound Hill Infant School Crawley Lane Crawley	529195	137201	Education	No	
E_210	Milton Mount Primary School Grattons Drive Crawley	529176	137874	Education	No	
E_218	Daisy Chain Day Nursery Three Bridges Road Crawley	528600	136988	Education	Yes	Hazelwick AQMA (proposed extension)
E_219	The Gatwick School	528544	139295	Education	No	
E_221	Hazelwick School Hazelwick Mill Lane Crawley	528472	137857	Education	No	
E_224	Hazelwick School	528372	137813	Education	No	
E_228	St Andrew's CofE Primary School	528296	135905	Education	No	
E_231	Three Bridges Primary School	528072	137007	Education	No	
E_232	Three Bridges Junior School Gales Drive Crawley	527892	136920	Education	No	
E_233	Three Bridges Infant School Gales Place Crawley	527882	136919	Education	No	
E_235	St Francis of Assisi Catholic Primary School Crawley	527325	135971	Education	No	
E_236	Crawley College College Road Crawley	527279	136788	Education	No	
E_237	Northgate Children & Family Centre Barnfield Road Crawley	527275	137473	Education	No	
E_238	Northgate Primary School Green Lane Crawley	527236	137383	Education	No	
E_239	Northgate Primary School Green Lane Crawley AP	527203	137415	Education	No	
E_240	Brookfield Day Nursery London Road Crawley	527116	139361	Education	No	
E_242	Brookfield Day Nursery London Road Langley Green	526983	139032	Education	No	
E_244	Charlwood House Day Nursery Charlwood Road Crawley	526325	139867	Education	No	
E_245	West Green Primary School West Green Drive Crawley	526235	137012	Education	No	
E_246	Langley Green Primary School/Willow Tree Pre-school Stagelands Crawley	526146	138010	Education	No	
E_247	Our Lady Queen of Heaven Playgroup/Gateways Playgroup	526096	138060	Education	No	
E_248	Our Lady Queen of Heaven Catholic Primary School Hare Lane Crawley	525812	137853	Education	No	
E_249	St Margaret's CofE Primary School	525609	137284	Education	No	
E_250	St Margaret's Church of England Primary School The Mardens Crawley	525567	137340	Education	No	
E_251	Manor Green Primary School Lady Margaret Road Crawley	525508	137094	Education	No	
E_252	Manor Green College	525442	137195	Education	No	
E_253	Ifield Community College	525412	136922	Education	No	
E_256	Langley Lane Playgroup	525242	137905	Education	No	



ID	Name	X	Y	Type	In AQMA ?	AQMA Title
E_258	The Mill Primary School Ifield Drive Crawley AP	525121	136740	Education	No	
E_260	The Mill Primary School Ifield Drive Crawley	525057	136775	Education	No	
E_261	Gossops Green Community Primary School Kidborough Road Crawley	525046	136025	Education	No	
H_90	Trent House	529864	140446	Healthcare	No	
H_92	Acorns	529842	137781	Healthcare	No	
H_97	Maidenbower Day Centre	529496	135879	Healthcare	No	
H_113	Gatwick Ambulance Station	528443	141574	Healthcare	No	
H_117	Bridge Medical Centre Wassand Close Crawley	528348	136914	Healthcare	No	
H_121	Secamb Head Office	528255	138640	Healthcare	No	
H_129	The Oaks	527947	136711	Healthcare	No	
H_132	Gatwick Mrc	527558	138664	Healthcare	No	
H_133	The Orchards	527545	136665	Healthcare	No	
H_134	Exchange Road Clinic	527337	136876	Healthcare	No	
H_135	Health Centre Exchange Road	527289	136873	Healthcare	No	
H_136	Central Health Clinic	527273	136923	Healthcare	No	
H_137	Tushmore Lane	527268	137862	Healthcare	Yes	Hazelwick AQMA
H_140	Overline House	527125	136352	Healthcare	No	
H_141	Gatwick Hart	527085	140106	Healthcare	No	
H_143	Ferndale Nursing Home	526913	135850	Healthcare	No	
H_144	Longley House	526898	136287	Healthcare	No	
H_146	Nws.Crs & Htt	526861	138469	Healthcare	No	
H_147	Ravendene Primary Care Centre	526733	136226	Healthcare	No	
H_148	Cabot House	526711	135821	Healthcare	No	
H_149	Clayton House	526687	135911	Healthcare	No	
H_151	Queens Lodge	526449	135937	Healthcare	No	
H_152	Crawley Ambulance Station	526352	137316	Healthcare	No	
H_153	Bishops Bell Clinic	526342	136923	Healthcare	No	
H_154	Crawley Walk In Centre	526321	136849	Healthcare	No	
H_155	The Weald Day Hospital	526264	136746	Healthcare	No	
H_157	West Green Child Centre (Crawley)	526249	136953	Healthcare	No	
H_159	Crawley Hospital	526229	136764	Healthcare	No	
H_160	Langley Green Clinic	526085	137939	Healthcare	No	
H_163	Deerswood Lodge	525280	137676	Healthcare	No	
H_164	Ifield Medical Centre Lady Margaret Road Crawley	525144	137381	Healthcare	No	
H_169	The Gables Nursing Home Ifield Green Crawley	525039	138203	Healthcare	No	
H_170	Gossops Green Clinic	524984	136055	Healthcare	No	

ID	Name	X	Y	Type	In AQMA ?	AQMA Title
H_171	Crawley & Horsham Atc (Sr)	524972	137230	Healthcare	No	
H_173	Paddock Cottage	524905	137584	Healthcare	No	
H_175	Brookmead	524819	137245	Healthcare	No	
H_177	Ifield Park Care Home	524780	136603	Healthcare	No	
H_208	Lowfield Way	527459	139982	Healthcare	No	
H_209	Ifield Medical Practice	525233	137295	Healthcare	No	
H_210	Bridge Medical Centre	528439	136939	Healthcare	No	
H_229	AcuHerb Chinese Acupuncture & Herbal Clinic	526756	136415	Healthcare	No	
H_230	Craik Dr J I	525174	137785	Healthcare	No	
H_236	Broadfield Children & Family Centre	525451	133921	Healthcare	No	
H_249	Gurjar Hindu Union Mandir GHU	525155	138307	Healthcare	No	
H_250	Greensleeves Care Home	526557	136134	Healthcare	No	
H_254	Crawley Natural Health Centre	526840	135819	Healthcare	No	
H_255	The Back Care Clinic incorporating Skininnovations Aesthetic Clinic	524753	136651	Healthcare	No	
H_256	Avalon Oral Care Centre	526270	135938	Healthcare	No	
H_257	Rn24 Limited, Woodlands Health care	526576	136129	Healthcare	No	
H_258	Horsham Treatment Room	524897	137604	Healthcare	No	
H_259	Eminations Acupuncture Clinic	527491	136641	Healthcare	No	
H_352	Ouse Valley Practice (Balcombe)	529806	140631	Healthcare	No	
H_364	Ferndale Nursing Home	526809	135817	Healthcare	No	
R_30	Woodlands	529664	137611	Residential	No	
R_31	Weald Drive	528050	136210	Residential	No	
R_65	Calderdale Close	525907	135633	Residential	No	
R_85	Gossops Drive	524880	136077	Residential	No	
R_95	Malthouse Road	526939	136091	Residential	No	
R_110	Broadwood Rise	525177	134257	Residential	No	
R_322	Ticehurst Close Crawley	530433	136793	Residential	No	
R_324	Althestan Close	530429	136555	Residential	No	
R_325	Turners Hill Road	530427	136864	Residential	No	
R_328	Brook Lane House Brook Lane Horley	530408	141552	Residential	No	
R_329	Kelso Close	530391	137072	Residential	No	
R_330	Antlands Lane West	530381	140504	Residential	No	
R_332	Peeks Brook Lane	530361	141333	Residential	No	
R_334	Peeks Brook Lane	530340	140654	Residential	No	
R_336	Foxglove Drive	530212	139499	Residential	No	
R_337	The Canter	530195	137401	Residential	No	



ID	Name	X	Y	Type	In AQMA ?	AQMA Title
R_339	The Ridings	530173	136860	Residential	No	
R_340	Aquamarine Close	530162	139321	Residential	No	
R_341	Stace Way	530118	137600	Residential	No	
R_342	Emerald Road	530117	139081	Residential	No	
R_343	Saxon Road Pound Hill Crawley	530106	136549	Residential	No	
R_344	A2220 Copthorne Road	530084	137799	Residential	No	
R_345	Hocken Mead	530079	137898	Residential	No	
R_346	Balcombe Road	530075	135674	Residential	No	
R_347	Church Road	530072	136507	Residential	No	
R_348	Binney Court	530062	138147	Residential	No	
R_349	Ferndown	530037	138566	Residential	No	
R_350	Ferndown Crawley	530005	138613	Residential	No	
R_352	B2036 Balcombe Road	529986	135701	Residential	No	
R_353	Hocken Mead Pound Hill Crawley	529971	137779	Residential	No	
R_354	Turners Hill Road	529966	136853	Residential	No	
R_356	B2036 Balcombe Road	529937	136134	Residential	No	
R_357	B2036 Balcombe Road	529926	135810	Residential	No	
R_358	B2036 Balcombe Road	529913	135491	Residential	No	
R_359	Shaftesbury Road	529910	135872	Residential	No	
R_360	Pagewood Close	529899	135459	Residential	No	
R_361	B2036 Balcombe Road	529834	136436	Residential	No	
R_362	Ferndown Pound Hill	529830	138633	Residential	No	
R_363	Spinney Cottage Balcombe Road Horley	529827	140570	Residential	No	
R_364	Radford Road	529818	140025	Residential	No	
R_365	Carter Road	529806	135349	Residential	No	
R_366	Daffodil Crescent	529783	139274	Residential	No	
R_367	B2036 Balcombe Road	529776	136347	Residential	No	
R_369	B2036 Balcombe Road	529757	136911	Residential	No	
R_370	Worth Road	529756	136750	Residential	No	
R_372	Knighton Close Crawley	529745	138614	Residential	No	
R_373	Oakfields Crawley	529742	137604	Residential	No	
R_374	B2036 Balcombe Road	529739	137883	Residential	No	
R_375	Worth Road	529732	136776	Residential	No	
R_376	B2036 Balcombe Road	529731	138221	Residential	No	
R_377	Wentworth Drive	529721	137357	Residential	No	
R_379	Maidenbower Drive	529709	136026	Residential	No	
R_380	B2036 Balcombe Road	529698	137571	Residential	No	

ID	Name	X	Y	Type	In AQMA ?	AQMA Title
R_381	B2036 Balcombe Road	529704	139741	Residential	No	
R_382	Maidenbower Drive	529654	136158	Residential	No	
R_383	Boleyn Close	529644	135155	Residential	No	
R_384	Maidenbower Drive	529631	135809	Residential	No	
R_385	Radford Road	529529	139902	Residential	No	
R_386	St Catherines Road	529526	138327	Residential	No	
R_387	Gabriel Road	529520	134990	Residential	No	
R_388	Capua Court	529507	138583	Residential	Yes	Hazelwick AQMA
R_389	Balcombe Road Crawley	529479	141506	Residential	No	
R_390	Wimblehurst Road Pound Hill	529389	139529	Residential	No	
R_395	Somerville Drive	529329	138062	Residential	No	
R_397	St. Hildas Close Pound Hill	529316	138537	Residential	Yes	Hazelwick AQMA
R_398	Grattons Drive	529315	137470	Residential	No	
R_403	Grattons Drive	529267	137697	Residential	No	
R_408	Worth Road	529217	137013	Residential	No	
R_409	Grattons Drive	529216	137971	Residential	No	
R_417	Clare Close	529159	138423	Residential	No	
R_422	Billinton Drive	529080	136030	Residential	No	
R_428	Radford Road Pound Hill Crawley	529019	139599	Residential	No	
R_435	Beckford Way	528967	134412	Residential	No	
R_438	St Mary's Drive	528940	137133	Residential	Yes	Hazelwick AQMA (proposed extension)
R_439	Billinton Drive	528926	136271	Residential	No	
R_441	Chaucer Road	528919	137668	Residential	No	
R_442	A2220 Worth Park Avenue	528900	137119	Residential	Yes	Hazelwick AQMA (proposed extension)
R_443	A2220 Worth Park Avenue	528890	137086	Residential	Yes	Hazelwick AQMA (proposed extension)
R_448	Billinton Drive	528873	136838	Residential	No	
R_449	Station Hill	528871	137075	Residential	Yes	Hazelwick AQMA (proposed extension)
R_452	St Mary's Drive	528846	137806	Residential	No	
R_453	Newbridge Cottage Tinsley Green Crawley	528832	139578	Residential	No	
R_466	Hazelwick Avenue	528645	137025	Residential	Yes	Hazelwick AQMA (proposed extension)
R_467	Mill Road	528641	137313	Residential	Yes	Hazelwick AQMA



ID	Name	X	Y	Type	In AQMA ?	AQMA Title
R_469	Hazelwick Avenue	528640	137051	Residential	Yes	Hazelwick AQMA (proposed extension)
R_472	Hazelwick Road	528633	137085	Residential	Yes	Hazelwick AQMA
R_473	Hazelwick Road	528626	137067	Residential	Yes	Hazelwick AQMA (proposed extension)
R_476	A2220 Haslett Avenue East	528614	136968	Residential	Yes	Hazelwick AQMA (proposed extension)
R_479	A2220 Haslett Avenue East	528605	136960	Residential	Yes	Hazelwick AQMA (proposed extension)
R_484	Mill Road	528575	137093	Residential	Yes	Hazelwick AQMA (proposed extension)
R_487	Harewood Close	528564	138168	Residential	Yes	Hazelwick AQMA
R_489	Hazelwick Avenue	528545	137504	Residential	Yes	Hazelwick AQMA
R_498	A2011 Crawley Avenue	528447	138087	Residential	Yes	Hazelwick AQMA
R_505	Pond Wood Road	528396	137630	Residential	Yes	Hazelwick AQMA
R_506	Tinsley Close Three Bridges	528388	138061	Residential	Yes	Hazelwick AQMA
R_507	North Road	528378	136894	Residential	No	
R_508	North Road	528367	136873	Residential	No	
R_514	Gales Drive	528338	136930	Residential	No	
R_515	Hazelwick Road	528338	137168	Residential	No	
R_517	Hazelwick Mill Lane Three Bridges	528336	137766	Residential	Yes	Hazelwick AQMA
R_518	Hazelwick Road	528335	137151	Residential	No	
R_520	Tinsley Close Three Bridges	528326	138214	Residential	No	
R_522	Scallows Road	528312	137150	Residential	No	
R_523	Royston Close Three Bridges	528306	138564	Residential	No	
R_525	A2011 Crawley Avenue	528304	137814	Residential	Yes	Hazelwick AQMA
R_527	Hazelwick Mews Three Bridges	528296	137888	Residential	Yes	Hazelwick AQMA
R_528	Hazelwick Mews Three Bridges	528295	137836	Residential	Yes	Hazelwick AQMA
R_529	Gatwick Road	528284	138618	Residential	No	
R_530	A2011 Crawley Avenue	528286	137739	Residential	Yes	Hazelwick AQMA
R_531	North Road Three Bridges	528274	137765	Residential	Yes	Hazelwick AQMA
R_536	Gales Drive	528266	136900	Residential	No	
R_538	Tinsley Lane Crawley	528258	138018	Residential	Yes	Hazelwick AQMA
R_542	North Road	528232	137310	Residential	No	
R_543	North Road	528224	137768	Residential	Yes	Hazelwick AQMA
R_544	Forge Road	528216	137336	Residential	No	
R_547	North Road	528208	137789	Residential	Yes	Hazelwick AQMA

ID	Name	X	Y	Type	In AQMA ?	AQMA Title
R_549	North Road	528196	137687	Residential	No	
R_551	North Road	528194	137749	Residential	Yes	Hazelwick AQMA
R_552	North Road	528191	137532	Residential	No	
R_553	North Road Three Bridges	528189	137853	Residential	Yes	Hazelwick AQMA
R_554	North Road	528183	137713	Residential	Yes	Hazelwick AQMA
R_555	A2004 Northgate Avenue	528177	137801	Residential	Yes	Hazelwick AQMA
R_557	A2004 Northgate Avenue	528165	137761	Residential	Yes	Hazelwick AQMA
R_558	North Road	528158	137513	Residential	No	
R_560	Coltash Road	528151	136207	Residential	No	
R_561	North Road	528149	137538	Residential	Yes	Hazelwick AQMA
R_562	Woodfield Road	528144	137829	Residential	Yes	Hazelwick AQMA
R_563	Woodfield Road	528132	137802	Residential	Yes	Hazelwick AQMA
R_564	Crossways	528130	137511	Residential	No	
R_565	Woodfield Lodge Crawley	528126	137889	Residential	Yes	Hazelwick AQMA
R_567	A2220 Russell Way	528119	136479	Residential	No	
R_569	Weald Drive	528103	136247	Residential	No	
R_571	Hermits Road	528057	137426	Residential	No	
R_572	A2004 Northgate Avenue	528057	137632	Residential	Yes	Hazelwick AQMA
R_573	Crossways	528055	137326	Residential	No	
R_576	Dalewood Gardens	528018	137858	Residential	Yes	Hazelwick AQMA
R_577	Cloverlands	528009	137691	Residential	Yes	Hazelwick AQMA
R_578	A2004 Northgate Avenue	527997	137587	Residential	Yes	Hazelwick AQMA
R_579	Woodfield Road	527996	137827	Residential	Yes	Hazelwick AQMA
R_581	A2220 Haslett Avenue East	527983	136577	Residential	No	
R_584	Crossways Close	527966	137169	Residential	No	
R_585	Crossways	527965	136953	Residential	No	
R_587	Hermits Road	527949	137532	Residential	Yes	Hazelwick AQMA
R_588	Crossways	527933	136964	Residential	No	
R_591	A2004 Northgate Avenue	527909	137543	Residential	Yes	Hazelwick AQMA
R_592	Three Bridges Road	527907	136728	Residential	No	
R_596	A2004 Northgate Avenue	527876	137416	Residential	Yes	Hazelwick AQMA
R_598	Woodfield Road	527854	137801	Residential	Yes	Hazelwick AQMA
R_602	Ridgeside	527811	136921	Residential	No	
R_603	Dalewood Gardens Northgate	527805	137880	Residential	Yes	Hazelwick AQMA
R_607	Rowley Farm Cottage London Road Crawley	527791	139984	Residential	No	
R_608	Early Commons Three Bridges	527790	137279	Residential	Yes	Hazelwick AQMA
R_610	Woodfield Road	527778	137778	Residential	Yes	Hazelwick AQMA



ID	Name	X	Y	Type	In AQMA ?	AQMA Title
R_619	Woodfield Road	527704	137664	Residential	No	
R_622	Gales Drive	527671	136945	Residential	Yes	Hazelwick AQMA
R_623	A2004 Northgate Avenue	527669	137129	Residential	Yes	Hazelwick AQMA
R_626	Three Bridges Road	527650	136660	Residential	No	
R_628	A2011 Crawley Avenue	527637	137893	Residential	Yes	Hazelwick AQMA
R_629	Mitchells Road	527619	136695	Residential	No	
R_633	A2004 Northgate Avenue	527576	137020	Residential	Yes	Hazelwick AQMA
R_634	Woodfield Road	527567	137505	Residential	No	
R_638	A2004 Northgate Avenue	527516	136956	Residential	No	
R_639	Shaws Road	527474	137318	Residential	No	
R_640	A2220 Haslett Avenue East	527473	136580	Residential	No	
R_641	Green Lane	527456	137838	Residential	No	
R_643	Three Bridges Road	527429	136602	Residential	No	
R_648	A2004 Northgate Avenue	527399	136853	Residential	No	
R_649	Woodfield Road	527380	136998	Residential	No	
R_650	Kilnmead	527352	137020	Residential	No	
R_652	Barnfield Road	527327	137302	Residential	No	
R_654	Holmcroft	527299	136121	Residential	No	
R_657	A2011 Crawley Avenue	527273	137813	Residential	Yes	Hazelwick AQMA
R_658	A2011 Crawley Avenue	527262	137858	Residential	Yes	Hazelwick AQMA
R_659	Kilnmead	527243	137016	Residential	No	
R_664	Redwood Close	527152	137835	Residential	Yes	Hazelwick AQMA
R_665	Five Acres	527117	137774	Residential	Yes	Hazelwick AQMA
R_667	Redwood Close	527073	137835	Residential	Yes	Hazelwick AQMA
R_669	The Windmill at Gatwick Manor Hotel London Road Crawley	527024	139449	Residential	No	
R_670	A23 London Road	527012	138236	Residential	No	
R_671	A23 London Road	526994	138324	Residential	No	
R_673	Bader Court Five Acres Crawley	526982	137729	Residential	Yes	Hazelwick AQMA
R_674	Martyrs Avenue	526969	138412	Residential	No	
R_675	Barnfield Road	526965	137484	Residential	No	
R_676	A23 London Road	526953	137830	Residential	No	
R_677	A23 London Road	526936	138025	Residential	No	
R_678	A2219 London Road	526922	137209	Residential	No	
R_679	A2219 London Road	526919	137654	Residential	No	
R_681	A2219 London Road	526913	137522	Residential	No	
R_683	The Broadway Northgate	526910	136837	Residential	No	

ID	Name	X	Y	Type	In AQMA ?	AQMA Title
R_684	A2219 London Road	526909	137223	Residential	No	
R_685	Turnpike Place	526888	137825	Residential	No	
R_687	London Road Northgate	526856	137869	Residential	No	
R_690	The Boulevard Northgate	526820	136846	Residential	No	
R_693	East Park	526756	136305	Residential	No	
R_696	Springfield Road	526711	136358	Residential	No	
R_698	Martyrs Avenue	526661	138426	Residential	No	
R_700	Town Mead West Green Crawley	526631	137184	Residential	No	
R_703	A2220 Ifield Road	526592	136615	Residential	No	
R_704	West Green Drive	526590	136691	Residential	No	
R_706	Langley Drive	526502	137910	Residential	No	
R_709	Martyrs Avenue	526440	138307	Residential	No	
R_711	Ifield Road	526404	136639	Residential	No	
R_712	Church Street	526378	136600	Residential	No	
R_713	A2220 Horsham Road	526305	136475	Residential	No	
R_714	Martyrs Avenue	526279	138114	Residential	No	
R_716	A2220 Horsham Road	526262	136189	Residential	No	
R_717	Ewhurst Road West Green Crawley	526258	137287	Residential	No	
R_720	Wye Close	526220	133549	Residential	No	
R_723	A2220 Horsham Road	526184	136089	Residential	No	
R_724	Old Brighton Road (North)	526176	133447	Residential	No	
R_725	Brighton Road	526173	133487	Residential	No	
R_726	Ifield Road	526171	136708	Residential	No	
R_727	Goffs Park Road	526163	136062	Residential	No	
R_732	Reynolds Place	526098	137067	Residential	No	
R_733	Charlwood Road	526060	139792	Residential	No	
R_736	Ifield Drive	526029	137491	Residential	No	
R_739	Ifield Road	525925	136768	Residential	No	
R_740	Lark Rise Langley Green	525924	137669	Residential	No	
R_741	Stagelands	525920	137707	Residential	No	
R_743	Ifield Road Crawley	525799	137186	Residential	No	
R_745	A23 Crawley Avenue	525753	135883	Residential	No	
R_748	Ifield Avenue	525670	137914	Residential	No	
R_750	Warren Drive	525640	137895	Residential	No	
R_752	A23 Crawley Avenue	525541	136203	Residential	No	
R_753	Quantock Close	525529	136821	Residential	No	
R_754	Almond Close Crawley	525500	136491	Residential	No	



ID	Name	X	Y	Type	In AQMA ?	AQMA Title
R_755	Almond Close	525503	136467	Residential	No	
R_756	Ifield Avenue	525484	138152	Residential	No	
R_757	Gossops Drive	525489	136381	Residential	No	
R_762	Stafford Road	525373	138335	Residential	No	
R_763	Old Bonnetts Cottage Bonnetts Lane Crawley	525374	139539	Residential	No	
R_768	Gossops Green Lane	525296	136413	Residential	No	
R_769	Filbert Crescent Gossops Green	525294	136554	Residential	No	
R_770	Warren Drive	525288	137592	Residential	No	
R_771	Gossops Drive	525281	136358	Residential	No	
R_774	The Croft	525234	136635	Residential	No	
R_776	Warren Drive	525213	137419	Residential	No	
R_777	Ifield Drive	525211	137368	Residential	No	
R_783	Ifield Green	525166	137718	Residential	No	
R_784	Gossops Drive	525136	136325	Residential	No	
R_787	Ifield Drive	525087	137313	Residential	No	
R_789	Ifield Drive	525016	136769	Residential	No	
R_790	Tangmere Road	524984	136784	Residential	No	
R_791	Rusper Road	524983	137642	Residential	No	
R_793	Ifield Drive	524949	137083	Residential	No	
R_794	Gossops Drive	524937	136248	Residential	No	
R_797	Rusper Road	524873	137094	Residential	No	
R_798	Ifield Street	524861	137585	Residential	No	
R_799	Rusper Road	524852	137450	Residential	No	
R_800	Rusper Road	524824	137214	Residential	No	
R_801	Rusper Road	524801	136815	Residential	No	
R_802	Rusper Road	524726	136726	Residential	No	
R_809	Rusper Road	524564	136707	Residential	No	
R_813	Hyde Drive	524462	136534	Residential	No	
R_818	Hyde Drive	524356	136424	Residential	No	
R_822	Hyde Drive	524226	136370	Residential	No	
R_827	Hyde Drive	524140	136277	Residential	No	
R_829	Sullivan Drive	524109	134702	Residential	No	
R_838	Ifield Road	523938	139909	Residential	No	
EHO_11	RG3	526421	139639	EHO Receptor	No	
EHO_12	LGW3	528583	140825	EHO Receptor	No	
EHO_13	Crawley 2	529405	141504	EHO Receptor	No	
EHO_48	CR1	529500	141460	EHO Receptor	No	

ID	Name	X	Y	Type	In AQMA ?	AQMA Title
EHO_49	CR2	526300	139860	EHO Receptor	No	
EHO_50	CR3	527800	139980	EHO Receptor	No	
EHO_51	CBC48	527119	139526	EHO Receptor	No	
EHO_61	CR5	528776	139540	EHO Receptor	No	
EHO_62	CR6	529008	139540	EHO Receptor	No	
EHO_63	CR7	528822	139381	EHO Receptor	No	
EHO_64	CR8	529855	139343	EHO Receptor	No	
EHO_68	SP1	529021	139660	EHO Receptor	No	
EHO_69	SP2	525429	141058	EHO Receptor	No	
EHO_70	SP3	525701	141109	EHO Receptor	No	
EHO_73	SP6	527206	142325	EHO Receptor	No	
EHO_76	SP9	525572	138333	EHO Receptor	No	
EHO_77	SP10	525540	138480	EHO Receptor	No	
EHO_78	SP11	526287	138514	EHO Receptor	No	
EHO_79	SP12	528777	139540	EHO Receptor	No	
EHO_80	SP13	529284	139742	EHO Receptor	No	
Eco_7	Unnamed woodland 7	529820	136500	AW		
Eco_14	Unnamed woodland 14	529754	138709	AW		
Eco_24	Unnamed woodland 24	526230	133464	AW		
Eco_26	Unnamed woodland 26	527300	133743	AW		
Eco_38	Unnamed woodland 38	527547	133792	AW		
Eco_39	Unnamed woodland 39	528608	134109	AW		
Eco_40	Unnamed woodland 40	527605	133743	AW		
Eco_52	Unnamed woodland 51	530227	137638	AW		
Eco_53	Unnamed woodland 52	529726	138683	AW		
Eco_57	Unnamed woodland 55	528974	138357	AW		
Eco_62	Unnamed woodland 60	529661	136310	AW		
Eco_64	Unnamed woodland 62	529677	139658	AW		
Eco_66	Unnamed woodland 64	529961	140186	AW		
Eco_68	Unnamed woodland 66	529642	140790	AW		
Eco_69	Unnamed woodland 67	530330	137316	AW		
Eco_71	Unnamed woodland 69	527003	133654	AW		
Eco_91	Unnamed woodland 89	529861	138393	AW		
Eco_112	Unnamed woodland 110	525713	133652	AW		
Eco_116	Unnamed woodland 114	529969	137215	AW		
Eco_131	Unnamed woodland 129	528480	134101	AW		
Eco_133	Unnamed woodland 131	525636	133653	AW		



ID	Name	X	Y	Type	In AQMA ?	AQMA Title
Eco_140	Unnamed woodland 138	529632	138622	AW		
Eco_149	Unnamed woodland 147	529146	138504	AW		
Eco_150	Unnamed woodland 148	529745	138892	AW		
Eco_154	Unnamed woodland 152	529744	139139	AW		
Eco_157	Unnamed woodland 155	528846	134311	AW		
Eco_168	Unnamed woodland 165	530214	137550	AW		
Eco_169	Unnamed woodland 166	528769	138285	AW		
Eco_179	Unnamed woodland 175	530403	139872	AW		
Eco_192	Unnamed woodland 187	528761	140528	AW & LWS		
Eco_226	Unnamed Veteran Tree 2	530260	136350	AVT		
Eco_228	Unnamed Veteran Tree 4	529500	138000	AVT		
Eco_229	Unnamed Veteran Tree 5	529870	137450	AVT		
Eco_244	Unnamed Veteran Tree 20	529068	136195	AVT		
Eco_248	Unnamed Veteran Tree 24	529700	137950	AVT		
Eco_256	Hardriding Shaw	526585	133503	AW		
Eco_257	Unnamed Veteran Tree 31	524018	134632	AW		
Eco_268	Worth Way	528878	136650	LWS		
Eco_269	Worth Meadows	530004	135970	LWS		
Eco_278	Norleyland Wood	529351	138226	LWS		
Eco_298	Unnamed woodland 207	527975	137590	AW		
Eco_300	Unnamed woodland 209 & Ifield Brook Wood and Meadows	524591	136721	AW & LWS		
Eco_302	Unnamed woodland 211	528236	140087	AW		
Eco_303	Unnamed woodland 212	524833	137205	AVT		
Eco_305	Willoughby Fields	525306	138376	LWS		
Eco_307	Waterlea Meadow	528338	136033	LWS		
Eco_308	The Hawth	527955	136133	LWS		
Eco_309	Ewhurst Wood	526138	137365	LWS		
Eco_310	Ifield Pond and Surroundings	524486	136529	LWS		
Eco_311	Brockle Wood	526122	137447	AW		
Eco_312	Ewhurst Wood	526182	137398	LWS		

**Table 2: Modelled Human and Ecological Receptor Locations, Croydon**

ID	Name	X	Y	Type	In AQMA ?	AQMA Title
E_6	Options Skills	531207	161139	Education	Yes	Croydon AQMA
E_7	Christ Church C of E Primary School	531703	162048	Education	Yes	Croydon AQMA
E_8	Archbishop Tenison's Church of England High School, Croydon	533600	165095	Education	Yes	Croydon AQMA
E_9	Nursery and Preschool Croydon, Fennies Nursery	533907	165781	Education	Yes	Croydon AQMA
E_10	Harris Federation	532549	165700	Education	Yes	Croydon AQMA
E_11	Beckmead College	533617	168166	Education	Yes	Croydon AQMA
E_12	Croydon College	532813	165402	Education	Yes	Croydon AQMA
E_13	Brigh Horizons Coulsdon Day Nursery	529694	159634	Education	Yes	Croydon AQMA
E_15	The BRIT School	532834	167463	Education	Yes	Croydon AQMA
E_17	Croydon College	532620	165509	Education	Yes	Croydon AQMA
E_18	Purley Nursery School	531368	161757	Education	Yes	Croydon AQMA
E_19	Sherwood Pre-School	532188	164484	Education	Yes	Croydon AQMA
E_20	Long Lane Primary School	534943	167114	Education	Yes	Croydon AQMA
E_21	South Way Junior School	536272	165191	Education	Yes	Croydon AQMA
E_22	Heathfield Academy	532571	164792	Education	Yes	Croydon AQMA
E_23	Stepping Stones Day Nursery	531231	167566	Education	Yes	Croydon AQMA
E_24	Westbury Tender Day Nursery	532779	167108	Education	Yes	Croydon AQMA
E_25	Junior VIPs Nursery	532168	166296	Education	Yes	Croydon AQMA
E_26	Oasis Academy Shirley Park Stroud Green Campus	535007	166992	Education	Yes	Croydon AQMA
E_27	Bramley Bank Short Stay School	532572	163206	Education	Yes	Croydon AQMA
E_28	Ivy League Nursery	533801	168297	Education	Yes	Croydon AQMA
E_29	Gingerbread Corner Nursery & Afterschool	532702	166669	Education	Yes	Croydon AQMA
E_30	Nursery and Preschool Purley	531485	162029	Education	Yes	Croydon AQMA
E_31	King Fishers Pre-School & Day Care Nursery	533528	166211	Education	Yes	Croydon AQMA
E_32	Cumnor House Nursery South Croydon	531636	162583	Education	Yes	Croydon AQMA
E_33	Mini Willows Day Nursery	533031	168377	Education	Yes	Croydon AQMA
E_34	Woodside Primary School	533429	166457	Education	Yes	Croydon AQMA
E_35	Alpha Day Nursery	534638	167323	Education	Yes	Croydon AQMA
E_36	Malling Close Children's Centre	535081	167399	Education	Yes	Croydon AQMA
E_37	Tunstall Nursery School & Children's Centre	533466	166136	Education	Yes	Croydon AQMA
E_38	Inspire Day Nursery	532303	166839	Education	Yes	Croydon AQMA
E_39	Harris Primary Academy Haling Park	532534	163775	Education	Yes	Croydon AQMA
E_40	Elgin Nursery	533784	165831	Education	Yes	Croydon AQMA



ID	Name	X	Y	Type	In AQMA ?	AQMA Title
E_41	Dakota House	531600	167157	Education	Yes	Croydon AQMA
E_42	Happy Little Bunny Nursery	531756	165423	Education	Yes	Croydon AQMA
E_43	Kids-Joy Nursery	530827	167208	Education	Yes	Croydon AQMA
E_44	Mmi Pre School	533115	166257	Education	Yes	Croydon AQMA
E_45	Little Pumpkins Nursery - East Croydon	532701	166297	Education	Yes	Croydon AQMA
E_46	Olive Tree Day Nursery & Pre-School	531617	166918	Education	Yes	Croydon AQMA
E_47	Cumnor House Boy's School	531484	161957	Education	Yes	Croydon AQMA
E_48	Blossoms Day Nursery	531680	165466	Education	Yes	Croydon AQMA
E_49	Chipstead Valley Primary School	529673	159560	Education	Yes	Croydon AQMA
E_56	Lullaby's at Little Village	533106	167117	Education	Yes	Croydon AQMA
E_57	Cargreen Road	533951	168231	Education	Yes	Croydon AQMA
E_81	South Norwood Primary School	534271	168199	Education	Yes	Croydon AQMA
E_82	Haling Park Road	532099	163740	Education	Yes	Croydon AQMA
E_91	Toggles Nursery	533393	165788	Education	Yes	Croydon AQMA
E_93	Cumnor House School for Girls	529657	161695	Education	Yes	Croydon AQMA
E_95	Hackbridge Primary School - London Road Campus	531192	168054	Education	Yes	Croydon AQMA
E_99	Heathfield Academy	532498	164631	Education	Yes	Croydon AQMA
E_102	Krishna Avanti Primary School, Croydon	531994	164898	Education	Yes	Croydon AQMA
E_103	Harris Primary Academy Purley Way	531136	164273	Education	Yes	Croydon AQMA
E_104	Marden Lodge Primary School & Nursery	531877	160740	Education	Yes	Croydon AQMA
E_105	St Nicholas School Canterbury Road Hub	531114	166684	Education	Yes	Croydon AQMA
E_107	Coombe Hill Junior School	535072	163963	Education	Yes	Croydon AQMA
E_108	Oasis Academy Ryelands	534700	167867	Education	Yes	Croydon AQMA
E_109	Al-Khair Primary School	531838	165892	Education	Yes	Croydon AQMA
E_110	Coombe Hill Junior School	534899	164070	Education	Yes	Croydon AQMA
E_111	Oasis Academy Shirley Park Stroud Green Campus	535065	167059	Education	Yes	Croydon AQMA
E_114	St Mary's Catholic Infant School	532651	166181	Education	Yes	Croydon AQMA
E_117	West Thornton Primary School	530787	167028	Education	Yes	Croydon AQMA
E_122	Kenley Primary School	533502	159150	Education	Yes	Croydon AQMA
E_123	Woodcote Primary School	529682	160422	Education	Yes	Croydon AQMA
E_127	Russell Hill Road Day Nursery	531021	162244	Education	Yes	Croydon AQMA
E_128	Montpelier Primary School	531691	162094	Education	Yes	Croydon AQMA
E_130	Aerodrome Primary School	531790	164208	Education	Yes	Croydon AQMA
E_132	Harris Aspire Academy	533809	168368	Education	Yes	Croydon AQMA
E_133	Russell Hill Road Day Nursery	531102	162228	Education	Yes	Croydon AQMA
E_134	Rutherford School	534030	164433	Education	Yes	Croydon AQMA
E_140	The Minster Junior School, Croydon	531830	164929	Education	Yes	Croydon AQMA

ID	Name	X	Y	Type	In AQMA ?	AQMA Title
E_143	Shirley High School Performing Arts College	535826	165244	Education	Yes	Croydon AQMA
E_144	St John's CofE Primary School	535737	165462	Education	Yes	Croydon AQMA
E_145	Coloma Convent Girls' School	535582	165173	Education	Yes	Croydon AQMA
E_146	Trinity School	535193	165810	Education	Yes	Croydon AQMA
E_147	Oasis Academy Shirley Park	534794	166664	Education	Yes	Croydon AQMA
E_148	Cressey College	534524	167782	Education	Yes	Croydon AQMA
E_149	Oakwood School	534405	164511	Education	Yes	Croydon AQMA
E_150	Woodside Primary School and Children's Centre	534211	166913	Education	Yes	Croydon AQMA
E_151	St Chad's Catholic Primary School	533387	167861	Education	Yes	Croydon AQMA
E_152	Al-Khair School	533097	166191	Education	Yes	Croydon AQMA
E_153	Park Hill Infant School	533077	165278	Education	Yes	Croydon AQMA
E_154	Park Hill Junior School	533075	165294	Education	Yes	Croydon AQMA
E_155	Folly's End Christian School	533036	164604	Education	Yes	Croydon AQMA
E_156	Cambridge Tutors College	533029	164863	Education	Yes	Croydon AQMA
E_157	Selhurst Early Years Centre	532988	167415	Education	Yes	Croydon AQMA
E_158	Elmhurst School	532918	164487	Education	Yes	Croydon AQMA
E_159	Broadmead Primary School	532913	167010	Education	Yes	Croydon AQMA
E_160	BRIT School for Performing Arts and Technology	532864	167388	Education	Yes	Croydon AQMA
E_161	Whitehorse Manor Infant School	532815	168081	Education	Yes	Croydon AQMA
E_162	Whitehorse Manor Junior School	532806	168039	Education	Yes	Croydon AQMA
E_163	The Crescent Primary School	532757	167538	Education	Yes	Croydon AQMA
E_164	The Coningsby Pupil Referral Unit	532724	164850	Education	Yes	Croydon AQMA
E_165	Purley Oaks Primary School	532714	163279	Education	Yes	Croydon AQMA
E_166	St Mary's RC Junior School	532663	166264	Education	Yes	Croydon AQMA
E_167	Harris Primary Academy Haling Park	532656	163897	Education	Yes	Croydon AQMA
E_168	Thornton Heath Children's Centre	532629	168135	Education	Yes	Croydon AQMA
E_169	St Mary's Catholic Infant School	532476	166182	Education	Yes	Croydon AQMA
E_170	St Mary's Catholic High School	532473	166299	Education	Yes	Croydon AQMA
E_171	Croydon Metropolitan College	532421	164748	Education	Yes	Croydon AQMA
E_172	Moving On Pupil Referral Unit	532415	164971	Education	Yes	Croydon AQMA
E_173	Educational Excellence and Wellbeing	532367	165211	Education	Yes	Croydon AQMA
E_174	Whitgift School	532316	164087	Education	Yes	Croydon AQMA
E_175	Harris Primary Academy Kenley	532270	160300	Education	Yes	Croydon AQMA
E_176	Howard Primary School	532264	164559	Education	Yes	Croydon AQMA
E_177	Ecclesbourne Primary School	532109	167590	Education	Yes	Croydon AQMA
E_178	Old Palace of John Whitgift School	532022	165446	Education	Yes	Croydon AQMA
E_179	Harris Invictus Academy Croydon	532015	166280	Education	Yes	Croydon AQMA



ID	Name	X	Y	Type	In AQMA ?	AQMA Title
E_180	St Giles School	532007	163586	Education	Yes	Croydon AQMA
E_182	Elmwood Infant School	531912	167009	Education	Yes	Croydon AQMA
E_183	New Life Christian School	531902	165761	Education	Yes	Croydon AQMA
E_184	Elmwood Junior School	531901	166914	Education	Yes	Croydon AQMA
E_186	Regina Coeli Catholic Primary School	531889	163287	Education	Yes	Croydon AQMA
E_187	Christ Church CofE Primary School (Purley)	531870	162362	Education	Yes	Croydon AQMA
E_188	Harris Academy Purley	531786	163282	Education	Yes	Croydon AQMA
E_190	Parish Church CofE Junior School	531660	165115	Education	Yes	Croydon AQMA
E_194	Purley Nursery School	531442	161965	Education	Yes	Croydon AQMA
E_203	Woodcote Primary School	529662	160722	Education	Yes	Croydon AQMA
H_1	Hall Grange	535654	165401	Healthcare	Yes	Croydon AQMA
H_2	Tollgate Children'S Centre	535104	167333	Healthcare	Yes	Croydon AQMA
H_3	Shirley Clinic	535074	166042	Healthcare	Yes	Croydon AQMA
H_4	Nas House	534898	166366	Healthcare	Yes	Croydon AQMA
H_5	Woodside Health Centre	534525	167758	Healthcare	Yes	Croydon AQMA
H_6	Crisis Unit	534116	166166	Healthcare	Yes	Croydon AQMA
H_7	Selhurst Road Hostel	533827	168282	Healthcare	Yes	Croydon AQMA
H_8	82 Coombe Road	533752	164500	Healthcare	Yes	Croydon AQMA
H_9	Barchester Thackeray House Care Home	533690	165736	Healthcare	Yes	Croydon AQMA
H_10	Wilhelmina House	533596	165553	Healthcare	Yes	Croydon AQMA
H_11	Barrington Lodge Nursing Home	533497	166511	Healthcare	Yes	Croydon AQMA
H_12	Morland Road Clinic	533405	166411	Healthcare	Yes	Croydon AQMA
H_13	Mhoa Croydon North	533181	167750	Healthcare	Yes	Croydon AQMA
H_14	Heavers Court Care Home For Dementia And Nursing	533180	167749	Healthcare	Yes	Croydon AQMA
H_15	Tudor House	533131	164534	Healthcare	Yes	Croydon AQMA
H_16	Evergreen Lodge	533042	164618	Healthcare	Yes	Croydon AQMA
H_17	Villa Maria Nursing Home	533022	164252	Healthcare	Yes	Croydon AQMA
H_18	Albany Lodge Nursing Home	532787	166475	Healthcare	Yes	Croydon AQMA
H_20	Clarendon Nursing Home	532743	168035	Healthcare	Yes	Croydon AQMA
H_21	Sickle Cell And Thalassaemia Centre	532711	167740	Healthcare	Yes	Croydon AQMA
H_22	Speakers Court	532657	166463	Healthcare	Yes	Croydon AQMA
H_23	Croydon Corporate Headquarters Carolyn House	532642	165897	Healthcare	Yes	Croydon AQMA
H_24	Southern House 111 Centre	532629	165729	Healthcare	Yes	Croydon AQMA
H_27	Access Ability	532462	167384	Healthcare	Yes	Croydon AQMA
H_28	Scott House	532435	164427	Healthcare	Yes	Croydon AQMA
H_29	Jordan Lodge	532431	164426	Healthcare	Yes	Croydon AQMA
H_30	Whitgift House	532412	164024	Healthcare	Yes	Croydon AQMA

ID	Name	X	Y	Type	In AQMA ?	AQMA Title
H_31	Leon House	532396	165041	Healthcare	Yes	Croydon AQMA
H_32	Croydon Nhs Walk-In-Centre	532325	165378	Healthcare	Yes	Croydon AQMA
H_33	Add-Croyon Dip	532324	165320	Healthcare	Yes	Croydon AQMA
H_34	Shepherds Corner	532247	166614	Healthcare	Yes	Croydon AQMA
H_35	477 Brighton Road	532233	162566	Healthcare	Yes	Croydon AQMA
H_36	Rosina Lodge	532198	163535	Healthcare	Yes	Croydon AQMA
H_37	Jean Garwood House	532183	164599	Healthcare	Yes	Croydon AQMA
H_39	Oak Field	532125	166250	Healthcare	Yes	Croydon AQMA
H_40	Lantern Hall Day Centre	532114	165162	Healthcare	Yes	Croydon AQMA
H_41	Croydon Perinatal Cmht	532086	165853	Healthcare	Yes	Croydon AQMA
H_42	Lennard Road	532070	166388	Healthcare	Yes	Croydon AQMA
H_43	Lucerne House	532056	168054	Healthcare	Yes	Croydon AQMA
H_44	Purley Dialysis Unit	532046	162323	Healthcare	Yes	Croydon AQMA
H_45	Surestart	532013	166236	Healthcare	Yes	Croydon AQMA
H_46	Queens Accommodation	532008	167321	Healthcare	Yes	Croydon AQMA
H_47	Crystal Centre For Children'S Services	531962	166685	Healthcare	Yes	Croydon AQMA
H_48	James Terry Court	531957	163883	Healthcare	Yes	Croydon AQMA
H_49	44 Kimberley Road	531956	167466	Healthcare	Yes	Croydon AQMA
H_50	Oban House Care Home	531939	164369	Healthcare	Yes	Croydon AQMA
H_51	Warren Court	531919	161691	Healthcare	Yes	Croydon AQMA
H_53	St John's Nursing Home Ltd	531907	164085	Healthcare	Yes	Croydon AQMA
H_54	Mary's Home	531889	164310	Healthcare	Yes	Croydon AQMA
H_55	Rosina Gardens	531871	162163	Healthcare	Yes	Croydon AQMA
H_56	851 Brighton Road	531849	162142	Healthcare	Yes	Croydon AQMA
H_57	Liberty Lodge	531839	161803	Healthcare	Yes	Croydon AQMA
H_58	Thornton Lodge	531804	168040	Healthcare	Yes	Croydon AQMA
H_59	South Croydon Ambulance Station	531786	163814	Healthcare	Yes	Croydon AQMA
H_60	44 Broad Green Avenue	531733	166958	Healthcare	Yes	Croydon AQMA
H_61	Croydon University Hospital	531717	167204	Healthcare	Yes	Croydon AQMA
H_62	Brigstock Primary Care	531625	167932	Healthcare	Yes	Croydon AQMA
H_63	Purley War Memorial Hospital	531451	161843	Healthcare	Yes	Croydon AQMA
H_64	Foxley Lodge	531419	161299	Healthcare	Yes	Croydon AQMA
H_65	Croydon South (Mhoa)	531406	161919	Healthcare	Yes	Croydon AQMA
H_66	Hermitage	531336	167278	Healthcare	Yes	Croydon AQMA
H_67	Dunheved Lodge	531305	167425	Healthcare	Yes	Croydon AQMA
H_70	Waddon Clinic	531211	164480	Healthcare	Yes	Croydon AQMA
H_71	Purley View Nursing Home	531166	161493	Healthcare	Yes	Croydon AQMA

ID	Name	X	Y	Type	In AQMA ?	AQMA Title
H_73	33 Gonville Road	531010	167646	Healthcare	Yes	Croydon AQMA
H_75	Rosemanor 2	531001	161172	Healthcare	Yes	Croydon AQMA
H_76	The Params Care Ltd	530975	161772	Healthcare	Yes	Croydon AQMA
H_77	Lombard House Training Facility	530819	166721	Healthcare	Yes	Croydon AQMA
H_78	Beddington Care Home	530795	164861	Healthcare	Yes	Sutton AQMA
H_79	Amberley Lodge Nursing Home	530767	160903	Healthcare	Yes	Croydon AQMA
H_80	The Manor	530758	161108	Healthcare	Yes	Croydon AQMA
H_81	Amberley Lodge Nursing Home	530688	160954	Healthcare	Yes	Croydon AQMA
H_83	Better Care Residential Home	530476	160350	Healthcare	Yes	Croydon AQMA
H_84	Callum House	530204	160233	Healthcare	Yes	Croydon AQMA
H_86	Clifton House	530148	159986	Healthcare	Yes	Croydon AQMA
H_87	Abbey Lodge	530027	159899	Healthcare	Yes	Croydon AQMA
H_88	The Eadmund	530010	159875	Healthcare	Yes	Croydon AQMA
H_89	Gate Lodge	529869	161052	Healthcare	Yes	Croydon AQMA
H_91	100 Woodcote Grove Road	529845	160586	Healthcare	Yes	Croydon AQMA
H_93	Crystal	529809	160579	Healthcare	Yes	Croydon AQMA
H_94	Beth Ezra	529699	161000	Healthcare	Yes	Croydon AQMA
H_96	The White House	529536	158394	Healthcare	Yes	Croydon AQMA
H_98	Womens Service Croydon	529489	161811	Healthcare	Yes	Croydon AQMA
H_104	Croftdown House	529043	157799	Healthcare	Yes	Croydon AQMA
H_199	Shirley House	531435	167472	Healthcare	Yes	Croydon AQMA
H_200	Haling Park Medical Practice	532536	163727	Healthcare	Yes	Croydon AQMA
H_201	Little Blessings	532544	163353	Healthcare	Yes	Croydon AQMA
H_202	London Road Medical Practice	531463	167245	Healthcare	Yes	Croydon AQMA
H_203	Trompetas Dr A	534922	162157	Healthcare	Yes	Croydon AQMA
H_204	Mayday Community Pharmacy	531515	167167	Healthcare	Yes	Croydon AQMA
H_205	Shaws Pharmacy	531476	167131	Healthcare	Yes	Croydon AQMA
H_206	Violet Lane Medical Practice	531835	164249	Healthcare	Yes	Croydon AQMA
H_207	Addiscombe Surgery	533190	165750	Healthcare	Yes	Croydon AQMA
H_212	Stylidou Styliani	530073	159952	Healthcare	Yes	Croydon AQMA
H_214	Selhurst Medical Centre	533061	167343	Healthcare	Yes	Croydon AQMA
H_219	Gravel Hill Surgery	536674	163449	Healthcare	Yes	Croydon AQMA
H_220	Hammed Dr S	532586	164583	Healthcare	Yes	Croydon AQMA
H_221	Ashburton Park Medical Practice	534834	166858	Healthcare	Yes	Croydon AQMA
H_232	Friends Road Medical Practice	532691	165297	Healthcare	Yes	Croydon AQMA
H_233	Bramley Avenue Surgery	529692	159870	Healthcare	Yes	Croydon AQMA
H_234	Thornton Road Surgery	531014	167495	Healthcare	Yes	Croydon AQMA



ID	Name	X	Y	Type	In AQMA ?	AQMA Title
H_235	Parkside Group Practice	532559	163002	Healthcare	Yes	Croydon AQMA
H_237	North End Medical Centre	532190	165990	Healthcare	Yes	Croydon AQMA
H_238	Church Street Practice	531887	165477	Healthcare	Yes	Croydon AQMA
H_239	Stovell House Surgery	534057	166206	Healthcare	Yes	Croydon AQMA
H_240	Eversley Medical Centre	531482	167169	Healthcare	Yes	Croydon AQMA
H_241	Francis Chappell	533105	166378	Healthcare	Yes	Croydon AQMA
H_242	Addiscombe Osteopaths Practice	534375	166451	Healthcare	Yes	Croydon AQMA
H_243	Parade Mediparmacy	530858	167117	Healthcare	Yes	Croydon AQMA
H_244	Brigstock Medical Practice	531891	168082	Healthcare	Yes	Croydon AQMA
H_245	Lennard Road Surgery	532035	166443	Healthcare	Yes	Croydon AQMA
H_246	Newhaven Road	533010	167774	Healthcare	Yes	Croydon AQMA
H_247	Whitehorse Medical Practice	532509	166945	Healthcare	Yes	Croydon AQMA
H_260	Birdhurst Medical Practice	533210	164513	Healthcare	Yes	Croydon AQMA
H_261	Evergreen Lodge	532993	164502	Healthcare	Yes	Croydon AQMA
H_262	Stanhope Surgery	533100	164913	Healthcare	Yes	Croydon AQMA
H_263	Brigstock Medical Practice	531761	168016	Healthcare	Yes	Croydon AQMA
H_264	Burdett Road	532825	167184	Healthcare	Yes	Croydon AQMA
H_265	Heathfields Surgery	532543	164728	Healthcare	Yes	Croydon AQMA
H_266	Barchester - Peony Court Care Home	533578	165730	Healthcare	Yes	Croydon AQMA
H_267	The White House Care Home	529600	158546	Healthcare	Yes	Croydon AQMA
H_270	Woodfield Road Medical Centre.	528989	157828	Healthcare	Yes	Croydon AQMA
H_276	Smitham Bottom Lane	529625	161171	Healthcare	Yes	Croydon AQMA
H_277	Gate Lodge	529762	160966	Healthcare	Yes	Croydon AQMA
H_279	Aahana House	529816	160474	Healthcare	Yes	Croydon AQMA
H_283	Woodcote Medical	529850	160537	Healthcare	Yes	Croydon AQMA
H_290	Woodcote Grove	529849	160146	Healthcare	Yes	Croydon AQMA
H_291	Clifton House	530120	159949	Healthcare	Yes	Croydon AQMA
H_292	Haling Park Medical Practice	530098	159984	Healthcare	Yes	Croydon AQMA
H_293	The Eadmund Care Home	530046	159919	Healthcare	Yes	Croydon AQMA
H_302	Buxton Road	531704	167492	Healthcare	Yes	Croydon AQMA
H_303	Langley Oaks Care Home - Care UK	534518	162490	Healthcare	Yes	Croydon AQMA
H_304	Shirley Clinic	535783	164518	Healthcare	Yes	Croydon AQMA
H_305	Dunheved Lodge	531294	167387	Healthcare	Yes	Croydon AQMA
H_306	Highfield Road	530827	162305	Healthcare	Yes	Croydon AQMA
H_307	Liberty Lodge	531761	161719	Healthcare	Yes	Croydon AQMA
H_308	Partridge Knoll	531829	160979	Healthcare	Yes	Croydon AQMA
H_309	Russell Hill Lodge	531152	161969	Healthcare	Yes	Croydon AQMA

ID	Name	X	Y	Type	In AQMA ?	AQMA Title
H_310	Whitgift House - Croydon Care home	532217	162526	Healthcare	Yes	Croydon AQMA
H_311	Selhurst Medical Centre	533266	167746	Healthcare	Yes	Croydon AQMA
H_312	Platinum Medical Centre	531854	167194	Healthcare	Yes	Croydon AQMA
H_313	Executive & Occupational Medical Centres	532802	165177	Healthcare	Yes	Croydon AQMA
H_314	Gentle Dental Care	531964	164258	Healthcare	Yes	Croydon AQMA
H_315	Beech Tree Care Home	530643	162187	Healthcare	Yes	Croydon AQMA
H_316	Whitgift House - Croydon Care home	532486	164075	Healthcare	Yes	Croydon AQMA
H_317	North Downs Villa	531846	166806	Healthcare	Yes	Croydon AQMA
H_318	Elmwood Care Home	531895	166785	Healthcare	Yes	Croydon AQMA
H_319	Woodleigh Community Independent Hospital	531852	166767	Healthcare	Yes	Croydon AQMA
H_320	The Hermitage	531319	167235	Healthcare	Yes	Croydon AQMA
H_321	Saint James Health Centre	532204	166625	Healthcare	Yes	Croydon AQMA
H_322	Consensus Support - Brighton Road	530956	161105	Healthcare	Yes	Croydon AQMA
H_323	Care Expertise	532164	166334	Healthcare	Yes	Croydon AQMA
H_324	Foxley Lodge	531384	161216	Healthcare	Yes	Croydon AQMA
H_325	Mary's Home	532407	164415	Healthcare	Yes	Croydon AQMA
H_326	The Southleigh Community	532444	164362	Healthcare	Yes	Croydon AQMA
H_327	Warrington Road Care Home	531591	165154	Healthcare	Yes	Croydon AQMA
H_328	Selhurst Dental Clinic	533479	168025	Healthcare	Yes	Croydon AQMA
H_329	Albany Lodge Nursing Home, Croydon	532836	166462	Healthcare	Yes	Croydon AQMA
H_330	Broad Green Avenue	531758	166977	Healthcare	Yes	Croydon AQMA
H_331	Russell Hill Lodge	530696	162230	Healthcare	Yes	Croydon AQMA
H_332	O'Hara Dr S	533690	168363	Healthcare	Yes	Croydon AQMA
H_333	Chatfield Health Care	531884	166418	Healthcare	Yes	Croydon AQMA
H_334	Bramley Health	532116	164545	Healthcare	Yes	Croydon AQMA
H_336	Macey Chemist	532599	163596	Healthcare	Yes	Croydon AQMA
H_337	Riverside Healthcare	531752	167403	Healthcare	Yes	Croydon AQMA
H_338	Parkhill Services	531809	162105	Healthcare	Yes	Croydon AQMA
H_339	Alpha Med	531911	168045	Healthcare	Yes	Croydon AQMA
H_340	Clarendon Care Home	532773	168008	Healthcare	Yes	Croydon AQMA
H_341	Signature at Purley	531192	161794	Healthcare	Yes	Croydon AQMA
H_342	Roselawn Care Limited	530640	162203	Healthcare	Yes	Croydon AQMA
H_343	Warren Court	531897	161698	Healthcare	Yes	Croydon AQMA
H_344	London Road Medical Practice	531437	167216	Healthcare	Yes	Croydon AQMA
H_345	The Drive Surgery	530022	160187	Healthcare	Yes	Croydon AQMA
H_366	Aarons Medical	532168	164805	Healthcare	Yes	Croydon AQMA
H_367	Birdhurst Medical Practice	533174	164610	Healthcare	Yes	Croydon AQMA

ID	Name	X	Y	Type	In AQMA ?	AQMA Title
H_368	Friends Road Medical Practice	531615	161225	Healthcare	Yes	Croydon AQMA
H_369	Scott House	532391	164409	Healthcare	Yes	Croydon AQMA
H_372	The Params	530948	161783	Healthcare	Yes	Croydon AQMA
H_373	Croham Place	533824	162667	Healthcare	Yes	Croydon AQMA
H_374	St James Road Care Home	532034	166677	Healthcare	Yes	Croydon AQMA
H_375	Rose Manor	532654	167931	Healthcare	Yes	Croydon AQMA
H_376	Morland Road Clinic	533368	166412	Healthcare	Yes	Croydon AQMA
H_377	Jackie Graham Acupuncture	533973	166345	Healthcare	Yes	Croydon AQMA
H_378	Whitgift House - Croydon Care home	532458	164057	Healthcare	Yes	Croydon AQMA
H_379	St John's Nursing Home, South Croydon	531909	164144	Healthcare	Yes	Croydon AQMA
H_380	Rosemanor	530977	161127	Healthcare	Yes	Croydon AQMA
H_381	Mcrae Residential Care Services Limited	531839	167199	Healthcare	Yes	Croydon AQMA
R_37	Hollymeoak Road	529288	158093	Residential	Yes	Croydon AQMA
R_38	Hollymeoak Road	528884	158069	Residential	Yes	Croydon AQMA
R_41	Parsons Mead	531870	166213	Residential	Yes	Croydon AQMA
R_42	Coombe Lane	535378	163988	Residential	Yes	Croydon AQMA
R_43	Shirley Hills Road	535513	164214	Residential	Yes	Croydon AQMA
R_44	Hurst View Road	533203	163403	Residential	Yes	Croydon AQMA
R_45	Oaks Road	535021	164630	Residential	Yes	Croydon AQMA
R_73	Ballards Way	534600	163553	Residential	Yes	Croydon AQMA
R_74	Croham Road	532816	164300	Residential	Yes	Croydon AQMA
R_75	Bramley Hill	532275	164758	Residential	Yes	Croydon AQMA
R_76	Lower Addiscombe Road	533935	166185	Residential	Yes	Croydon AQMA
R_77	Upper Selsdon Road	533839	162834	Residential	Yes	Croydon AQMA
R_80	Woodcote Grove Road	529648	159621	Residential	Yes	Croydon AQMA
R_112	Godstone Road	533264	159671	Residential	Yes	Croydon AQMA
R_115	Gravel Hill	535809	163776	Residential	Yes	Croydon AQMA
R_116	Selborne Road	533347	165064	Residential	Yes	Croydon AQMA
R_117	Pawsons Road	532335	167547	Residential	Yes	Croydon AQMA
R_118	Selsdon Road	532692	164114	Residential	Yes	Croydon AQMA
R_120	Lebanon Road	533318	166042	Residential	Yes	Croydon AQMA
R_121	Bensham Lane	531787	167156	Residential	Yes	Croydon AQMA
R_122	Queens Road	531949	167290	Residential	Yes	Croydon AQMA
R_125	Brafferton Road	532215	164837	Residential	Yes	Croydon AQMA
R_126	Whitehorse Road	532432	166689	Residential	Yes	Croydon AQMA
R_127	Wickham Road	535798	165732	Residential	Yes	Croydon AQMA
R_128	Fairfield Road	533222	165439	Residential	Yes	Croydon AQMA



ID	Name	X	Y	Type	In AQMA ?	AQMA Title
R_129	St Peter'S Road	532663	164603	Residential	Yes	Croydon AQMA
R_130	Selhurst Road	533415	168062	Residential	Yes	Croydon AQMA
R_131	Cherry Orchard Road	533144	166206	Residential	Yes	Croydon AQMA
R_132	Upland Road	532535	164089	Residential	Yes	Croydon AQMA
R_133	Waddon Road	531532	165330	Residential	Yes	Croydon AQMA
R_134	Rectory Grove	531829	165471	Residential	Yes	Croydon AQMA
R_135	Frant Road	531689	167672	Residential	Yes	Croydon AQMA
R_136	Park Hill Road	533138	165695	Residential	Yes	Croydon AQMA
R_138	Queens Road	532266	166880	Residential	Yes	Croydon AQMA
R_139	Bensham Lane	531687	166754	Residential	Yes	Croydon AQMA
R_144	Selhurst Road	532976	167277	Residential	Yes	Croydon AQMA
R_145	Bensham Lane	531854	167343	Residential	Yes	Croydon AQMA
R_157	London Road	531518	167046	Residential	Yes	Croydon AQMA
R_158	Whitehorse Road	532722	167850	Residential	Yes	Croydon AQMA
R_164	Clifford Road	534108	168204	Residential	Yes	Croydon AQMA
R_165	Portland Road	534695	167508	Residential	Yes	Croydon AQMA
R_166	Winchet Walk	535217	167292	Residential	Yes	Croydon AQMA
R_167	Bingham Road	534593	166321	Residential	Yes	Croydon AQMA
R_196	Selsdon Park Road	536729	163395	Residential	Yes	Croydon AQMA
R_197	A232 Wickham Road	535417	165668	Residential	Yes	Croydon AQMA
R_198	A215 Shirley Road	535130	165942	Residential	Yes	Croydon AQMA
R_199	A215 Shirley Road	535091	165940	Residential	Yes	Croydon AQMA
R_201	A222 Long Lane	534891	167003	Residential	Yes	Croydon AQMA
R_202	A2022 Addington Road	534881	162131	Residential	Yes	Croydon AQMA
R_203	A222 Lower Addiscombe Road	534705	166720	Residential	Yes	Croydon AQMA
R_204	A215 Portland Road	534694	167379	Residential	Yes	Croydon AQMA
R_205	A212 Coombe Lane	534662	164365	Residential	Yes	Croydon AQMA
R_208	A232 Chepstow Road	533298	165485	Residential	Yes	Croydon AQMA
R_209	A222 Lower Addiscombe Road	533261	166316	Residential	Yes	Croydon AQMA
R_210	A222 Lower Addiscombe Road	533227	166324	Residential	Yes	Croydon AQMA
R_211	B243 Park Hill Road	533144	164721	Residential	Yes	Croydon AQMA
R_213	A212 Coombe Road	533053	164722	Residential	Yes	Croydon AQMA
R_214	A232 Fairfield Road	533041	165418	Residential	Yes	Croydon AQMA
R_220	A212 Grange Road	532768	168254	Residential	Yes	Croydon AQMA
R_221	A235 South End	532646	164301	Residential	Yes	Croydon AQMA
R_223	A212 Park Lane	532641	164859	Residential	Yes	Croydon AQMA
R_224	A232 Barclay Road	532639	165333	Residential	Yes	Croydon AQMA

ID	Name	X	Y	Type	In AQMA ?	AQMA Title
R_225	A212 Coombe Road	532604	164841	Residential	Yes	Croydon AQMA
R_227	Beech House Road	532598	165169	Residential	Yes	Croydon AQMA
R_228	A212 Northcote Road	532566	167082	Residential	Yes	Croydon AQMA
R_229	A212 Whitehorse Road	532554	167043	Residential	Yes	Croydon AQMA
R_231	A232 The Croydon Flyover	532545	165233	Residential	Yes	Croydon AQMA
R_232	A235 Brighton Road	532535	163311	Residential	Yes	Croydon AQMA
R_233	A235 South End	532498	164469	Residential	Yes	Croydon AQMA
R_234	A235 South End	532457	164474	Residential	Yes	Croydon AQMA
R_235	A212 Wellesley Road	532436	166557	Residential	Yes	Croydon AQMA
R_237	A222 St James's Road	532313	166615	Residential	Yes	Croydon AQMA
R_241	A2022 Downs Court Road	532215	160766	Residential	Yes	Croydon AQMA
R_243	A235 Brighton Road	532126	162400	Residential	Yes	Croydon AQMA
R_245	A235 Brighton Road	532093	162406	Residential	Yes	Croydon AQMA
R_246	A232 Pump Pail North	532091	165061	Residential	Yes	Croydon AQMA
R_250	A232 Duppas Hill Lane	532026	164979	Residential	Yes	Croydon AQMA
R_251	A213 St James's Road	532019	166677	Residential	Yes	Croydon AQMA
R_257	A22 Godstone Road	531901	160650	Residential	Yes	Croydon AQMA
R_261	A235 London Road	531781	166593	Residential	Yes	Croydon AQMA
R_264	A2022 Downs Court Road	531636	161190	Residential	Yes	Croydon AQMA
R_267	A22 Godstone Road	531568	161198	Residential	Yes	Croydon AQMA
R_271	Edgehill Road	531444	162399	Residential	Yes	Croydon AQMA
R_272	A213 Sumner Road	531438	166326	Residential	Yes	Croydon AQMA
R_276	B266 Brigstock Road	531320	167709	Residential	Yes	Croydon AQMA
R_279	Raymead Avenue	531300	167777	Residential	Yes	Croydon AQMA
R_282	A232 Stafford Road	531263	164871	Residential	Yes	Croydon AQMA
R_285	A23 Purley Way	531258	161819	Residential	Yes	Croydon AQMA
R_289	A23 Epsom Road	531221	164848	Residential	Yes	Croydon AQMA
R_290	A23 Brighton Road	531217	161574	Residential	Yes	Croydon AQMA
R_293	A23 Brighton Road	531192	161536	Residential	Yes	Croydon AQMA
R_295	A23 Purley Way	531157	165276	Residential	Yes	Croydon AQMA
R_296	B275 Denning Avenue	531136	164565	Residential	Yes	Croydon AQMA
R_297	B275 Denning Avenue	531118	164529	Residential	Yes	Croydon AQMA
R_298	A23 Foxley Lane	531115	161741	Residential	Yes	Croydon AQMA
R_303	A232 Croydon Road	530998	164848	Residential	Yes	Croydon AQMA
R_310	A236 Mitcham Road	530866	166794	Residential	Yes	Croydon AQMA
R_311	A23 Thornton Road	530862	166856	Residential	Yes	Croydon AQMA
R_326	A23 Brighton Road	530422	160292	Residential	Yes	Croydon AQMA

ID	Name	X	Y	Type	In AQMA ?	AQMA Title
R_327	B2030 Smitham Downs Road	530414	160350	Residential	Yes	Croydon AQMA
R_331	B2030 Stoats Nest Road	530363	160237	Residential	Yes	Croydon AQMA
R_371	A237 Lion Green Road	529755	159381	Residential	Yes	Croydon AQMA
R_391	A237 Woodcote Road	529381	161740	Residential	Yes	Croydon AQMA
R_392	A237 Smitham Bottom Lane	529367	161669	Residential	Yes	Croydon AQMA
R_396	A23 Brighton Road	529326	158135	Residential	Yes	Croydon AQMA
R_415	Woodfield Close	529183	157833	Residential	Yes	Croydon AQMA
Eco_215	Riddlesdown	532244	160349	SSSI		
Eco_222	Foxley Wood	531502	160821	LNR		
Eco_223	Bramley Bank	535060	163764	LNR		
Eco_235	Unnamed Veteran Tree 11	536600	163690	AVT		
Eco_236	Unnamed Veteran Tree 12	534940	165720	AVT		
Eco_237	Unnamed Veteran Tree 13	533970	164530	AVT		
Eco_239	Unnamed Veteran Tree 15	534380	164390	AVT		
Eco_251	Unnamed Veteran Tree 27	534330	166196	AVT		
Eco_254	Croham Hurst	533946	162797	AW		
Eco_259	Unnamed Veteran Tree 32	535110	164660	AVT		

**Table 3: Modelled Human and Ecological Receptor Locations, Elmbridge**

ID	Name	X	Y	Type	In AQMA ?	AQMA Title
R_888	Bookham Road	511971	157472	Residential	No	
R_889	Martyr's Green	509407	158321	Residential	No	
R_890	Pointers Road	509378	158473	Residential	No	
R_891	Pointers Road	508867	158877	Residential	No	
Eco_43	Unnamed woodland 42	510041	158060	AW		
Eco_105	Unnamed woodland 103	511875	157538	AW		
Eco_181	Unnamed woodland 177	509155	158517	AW		
Eco_193	Unnamed woodland 188	510006	158009	AW		

**Table 4: Modelled Human and Ecological Receptor Locations, Epsom and Ewell**

ID	Name	X	Y	Type	In AQMA ?	AQMA Title
E_88	Our Lady Immaculate Catholic Primary School	523805	163351	Education	Yes	Sutton AQMA



ID	Name	X	Y	Type	In AQMA ?	AQMA Title
H_248	The Poplars Physiotherapy Centre	518528	161267	Healthcare	Yes	Sutton AQMA
R_17	Old Malden Lane	521144	165870	Residential	Yes	Sutton AQMA
R_18	Nonsuch Walk	523577	162301	Residential	Yes	Sutton AQMA
R_94	Worcester Park Road	520717	165307	Residential	Yes	Sutton AQMA

**Table 5: Modelled Human and Ecological Receptor Locations, Guildford**

ID	Name	X	Y	Type	In AQMA ?	AQMA Title
Eco_211	Ockham And Wisley	507337	159508	SSSI		
Eco_212	Ockham And Wisley	507652	159394	Local Nature Reserve (LNR)		
Eco_260	Ockham and Wisley	508032	159375	LNR		
Eco_262	Thames Basin Heaths	508078	159165	SPA		

**Table 6: Modelled Human and Ecological Receptor Locations, Horsham**

ID	Name	X	Y	Type	In AQMA ?	AQMA Title
CD_87	DC/17/2481	523000	134622	Committed Development	No	
CD_91	DC/20/0380	524979	138838	Committed Development	No	
E_272	St Peter's CofE (Aided) Primary School	521088	122605	Education	No	
H_189	Homelands Nursing Home	521371	123703	Healthcare	No	
H_190	The Surgery	521279	122490	Healthcare	No	
H_228	Partridge Green Surgery	519079	119190	Healthcare	No	
H_231	Woodlawn Surgery	519156	119190	Healthcare	No	
H_251	Care South	509374	113963	Healthcare	No	
H_252	Bainbridge Court	509612	114049	Healthcare	No	
H_253	Sussexdown Country House Care	509425	114047	Healthcare	No	
R_4	Henfield Road	520921	121241	Residential	No	
R_5	Bolney Road	522070	122560	Residential	No	
R_6	Horsham Road	521396	123494	Residential	No	
R_7	Brighton Road	522040	125393	Residential	No	
R_8	Henfield Road	520921	120226	Residential	No	
R_9	Washington Road	509585	114063	Residential	No	
R_10	Steyning Road	515280	113483	Residential	No	
R_11	Downlands	518874	119189	Residential	No	

ID	Name	X	Y	Type	In AQMA ?	AQMA Title
R_12	Steyning Road	515666	113380	Residential	No	
R_13	Worthing Road	516413	121116	Residential	No	
R_14	Steyning Road	518270	120716	Residential	No	
R_15	Steyning Road	518563	120500	Residential	No	
R_28	Staples Hill	518797	119549	Residential	No	
R_32	East Street	521448	137364	Residential	No	
R_71	Amberley Road	508413	114377	Residential	No	
R_72	Swan Close	508321	114495	Residential	No	
R_83	East Street	521908	137326	Residential	No	
R_91	Steyning Road	517812	121104	Residential	No	
R_92	Worthing Road	516543	122400	Residential	No	
R_93	Station Road	519983	122813	Residential	No	
R_96	High Street	519431	119309	Residential	No	
R_97	Manleys Hill	508950	114266	Residential	Yes	Horsham AQMA No.1
R_98	Partridge Green Road	520313	119272	Residential	No	
R_99	Brighton Road	520872	119926	Residential	No	
R_101	Church Street	508684	114151	Residential	No	
R_102	Henfield Road	521309	122281	Residential	No	
R_104	Brighton Road	520547	119259	Residential	No	
R_105	Brighton Road	520681	119475	Residential	No	
R_107	School Hill	508997	114397	Residential	No	
R_108	West Street	508506	114368	Residential	Yes	Horsham AQMA No.1
R_109	High Street	519074	119135	Residential	No	
R_153	High Street	508925	114291	Residential	Yes	Horsham AQMA No.1
R_154	Church Street	508722	114272	Residential	Yes	Horsham AQMA No.1
R_155	The Square	508762	114300	Residential	Yes	Horsham AQMA No.1
R_181	Rookwood Park	515864	131541	Residential	No	
R_773	Maxey Cottage Bonnetts Lane Crawley	525261	138996	Residential	No	
R_785	Ifield Green	525124	138445	Residential	No	
R_786	Stafford House Bonnetts Lane Crawley	525116	138569	Residential	No	
R_796	Charlwood Road	524880	138698	Residential	No	
R_830	Charlwood Road	524097	139151	Residential	No	
R_832	Charlwood Road	524069	139451	Residential	No	
R_833	Rusper Road	524044	137038	Residential	No	
R_845	Rusper Road	523776	137257	Residential	No	
R_857	Rusper Road	522780	137293	Residential	No	
R_863	Rusper Road	522567	137290	Residential	No	

ID	Name	X	Y	Type	In AQMA ?	AQMA Title
R_869	Cowfold	521464	122470	Residential	Yes	Horsham Cowfold AQMA
R_870	A272 The Street	521353	122585	Residential	Yes	Horsham Cowfold AQMA
R_871	Cowfold	521340	122552	Residential	Yes	Horsham Cowfold AQMA
R_872	A272 The Street	521328	122665	Residential	Yes	Horsham Cowfold AQMA
R_873	A272 The Street	521322	122607	Residential	Yes	Horsham Cowfold AQMA
R_874	A272 Station Road	521227	122663	Residential	Yes	Horsham Cowfold AQMA
R_875	A272 Station Road	521127	122689	Residential	Yes	Horsham Cowfold AQMA
R_878	A272 Cowfold Road	518346	122462	Residential	No	
R_884	A272 Coolham Road	516435	122737	Residential	No	
EHO_6	Beeches Way, A264	523242	134621	EHO Receptor	No	
EHO_7	Beaubush Cottage, A264	523832	134681	EHO Receptor	No	
EHO_8	Highcroft, Bonnetts Ln	525422	139421	EHO Receptor	No	
EHO_65	CR9	525032	138865	EHO Receptor	No	
EHO_66	CR10	525301	138746	EHO Receptor	No	
EHO_67	CR11	525140	138594	EHO Receptor	No	
EHO_81	SP14	525331	139357	EHO Receptor	No	
Eco_59	Unnamed woodland 57	523481	122739	AW		
Eco_156	Unnamed woodland 154	516637	112462	AW		
Eco_161	Unnamed woodland 158	515370	113465	AW		
Eco_178	Unnamed woodland 174	521876	122659	AW		
Eco_185	Unnamed woodland 181	520917	120308	AW		
Eco_197	Unnamed woodland 192	520185	122797	AW		
Eco_199	Unnamed woodland 194	520984	121697	AW		
Eco_204	Unnamed woodland 199	515524	113428	AW		
Eco_219	Sullington Warren	509652	114140	SSSI		
Eco_230	Unnamed Veteran Tree 6	516488	121685	AVT		
Eco_240	Unnamed Veteran Tree 16	521308	122833	AVT		
Eco_242	Unnamed Veteran Tree 18	516072	120251	AVT		
Eco_243	Unnamed Veteran Tree 19	520520	119167	AVT		
Eco_249	Unnamed Veteran Tree 25	516370	121283	AVT		
Eco_250	Unnamed Veteran Tree 26	516360	121457	AVT		
Eco_265	Target Hill Park	524702	134516	LWS		
Eco_266	Buchan Hill Ponds	524209	134598	LWS		
Eco_267	Buchan	524607	134483	LWS		
Eco_280	Unnamed woodland 202	517795	121097	AW		
Eco_285	Chantry Mill	509697	113934	SSSI		
Eco_293	Warnham	516740	132780	LNR		



ID	Name	X	Y	Type	In AQMA ?	AQMA Title
Eco_301	Unnamed woodland 210	525287	138934	AW		
Eco_313	Unnamed woodland 214	523278	137165	AW		
Eco_314	Unnamed woodland 215	521674	137670	AW		
Eco_315	Unnamed woodland 216	523439	137315	AW		
Eco_316	Unnamed woodland 217	524469	138893	AW		

**Table 7: Modelled Human and Ecological Receptor Locations, Kingston Upon Thames**

ID	Name	X	Y	Type	In AQMA?	AQMA Title
R_156	Leatherhead Road	517256	161581	Residential	Yes	Kingston upon Thames AQMA
R_883	A243 Kingston Road	516666	160034	Residential	Yes	Kingston upon Thames AQMA
Eco_45	Unnamed woodland 44	517407	161693	AW		
Eco_202	Unnamed woodland 197	517113	161636	AW		
Eco_241	Unnamed Veteran Tree 17	520758	165411	AVT		

**Table 8: Modelled Human and Ecological Receptor Locations, Merton**

ID	Name	X	Y	Type	In AQMA ?	AQMA Title
E_76	First Little Steps Pre-School	524289	166923	Education	Yes	Merton AQMA
E_89	Aragon Primary School	524027	166931	Education	Yes	Merton AQMA
E_92	Boyer School of Irish Dance	524451	166651	Education	Yes	Sutton AQMA
E_96	St Teresa R C Primary School	526526	167097	Education	Yes	Merton AQMA
E_97	St Teresa R C Primary School	526546	167153	Education	Yes	Merton AQMA
E_100	Malmesbury Primary School Morden	526333	167048	Education	Yes	Merton AQMA
E_264	Aragon Primary School	523981	167027	Education	Yes	Merton AQMA
E_266	Lower Morden Children's Centre	523854	167075	Education	Yes	Merton AQMA
H_185	Lower Morden Children'S Centre	523854	167074	Healthcare	Yes	Merton AQMA
R_141	Tudor Drive	524284	166986	Residential	Yes	Merton AQMA
R_159	Middleton Road	526321	167152	Residential	Yes	Merton AQMA

**Table 9: Modelled Human and Ecological Receptor Locations, Mid-Sussex**

ID	Name	X	Y	Type	In AQMA ?	AQMA Title
CD_86	2021/329	530705	139581	Committed Development	No	
CD_93	DM/21/0644	530705	139581	Committed Development	No	
CD_94	DM/19/2758	532178	136395	Committed Development	No	
CD_95	DM/21/0028	533534	139307	Committed Development	No	
CD_96	DM/20/3808	532359	135899	Committed Development	No	
CD_97	DM/20/2150	526179	133096	Committed Development	No	
CD_98	DM/20/4562	526179	133096	Committed Development	No	
CD_99	DM/18/0897	526091	130520	Committed Development	No	
CD_100	DM/21/3805	530415	138790	Committed Development	No	
CD_101	DM/19/4636	526674	133469	Committed Development	No	
CD_116	Land North of the A264 at Junction 10 of M23	530417	138791	Committed Development	No	
CD_117	Cedars (Former Crawley Forest School), Brighton Road, Pease Pottage	526066	132527	Committed Development	No	
E_78	Copthorne C of E Junior School	531200	138721	Education	No	
E_98	Woodgate Primary School	526572	133362	Education	No	
E_119	Handcross Primary School	526204	130558	Education	No	
E_191	Fairway Infant School Fairway Crawley	531653	139073	Education	No	
E_192	Copthorne Church of England Junior School Church Road Crawley	531647	139445	Education	No	
E_193	Peter Pan Playgroup	531613	139518	Education	No	
E_195	Jack and Jill Pre School	531364	139455	Education	No	
H_25	Rowfant Residential Home	532591	136995	Healthcare	No	
H_26	Brownrigg	532506	139383	Healthcare	No	
H_52	Francis Court	531909	139594	Healthcare	No	
H_150	Aniska Lodge	526663	125555	Healthcare	No	
H_158	The Dumbledore Surgery	526240	129796	Healthcare	No	
H_301	Dr C Eades - Saxonbrook Medical Centre	532612	139395	Healthcare	No	
H_346	Caldyne Limited	532537	137151	Healthcare	No	
H_365	Southgate Medical Group	525749	132036	Healthcare	No	
R_2	Cowfold Road	524075	122734	Residential	No	
R_3	Brighton Road	526561	121364	Residential	No	
R_20	Turners Hill Road	532161	136387	Residential	No	
R_21	Turners Hill Road	531511	136503	Residential	No	
R_24	Turners Hill Road	532439	135892	Residential	No	
R_66	London Road	526859	120323	Residential	No	

ID	Name	X	Y	Type	In AQMA ?	AQMA Title
R_67	Hurst Road	529887	115537	Residential	No	
R_68	Hurst Road	529884	115485	Residential	No	
R_69	North Bank	529921	115513	Residential	No	
R_70	Keymer Road	529919	115484	Residential	Yes	Mid Sussex AQMA No.1
R_89	Wallage Lane	533663	136994	Residential	No	
R_100	Cowfold Road	525690	122428	Residential	No	
R_103	Hassocks Gate	529974	115706	Residential	No	
R_207	A264 Turners Hill Road	533524	139242	Residential	No	
R_217	A264 Copthorne Common	532876	139259	Residential	No	
R_222	Borers Arms Road	532646	139279	Residential	No	
R_240	Borers Arms Road	532221	139484	Residential	No	
R_256	Copthorne Bank	531958	139619	Residential	No	
R_262	A264 Copthorne Common	531714	138913	Residential	No	
R_277	Copthorne Bank	531308	139440	Residential	No	
R_286	Kistbridge House Brookhill Road Crawley	531251	138832	Residential	No	
R_294	Erica Way Copthorne	531176	138830	Residential	No	
R_306	Shiplebridge Lane	530912	139448	Residential	No	
R_313	Copthorne Road Crawley	530812	138526	Residential	No	
R_314	Turners Hill Road West Sussex	530811	136824	Residential	No	
R_318	Turners Hill Road	530579	136814	Residential	No	
R_323	Turners Hill Road West Sussex	530432	137275	Residential	No	
R_694	Staplefield Lane	526738	125965	Residential	No	
R_699	Nursery Lane	526657	125948	Residential	No	
R_701	Crossways	526612	122631	Residential	No	
R_708	London Road	526441	122704	Residential	No	
R_718	B2114	526234	129778	Residential	No	
R_719	B2110 Brighton Road	526225	129651	Residential	No	
R_729	B2110 Horsham Road	526143	129748	Residential	No	
R_731	B2110 Horsham Road	526102	129662	Residential	No	
R_734	Horsham Road	526051	133134	Residential	No	
R_737	Old Brighton Road South	525984	132882	Residential	No	
R_738	B2114 Brighton Road	525971	132340	Residential	No	
Eco_1	Unnamed woodland 1	525943	131098	Ancient Woodland (AW)		
Eco_25	Unnamed woodland 25	530332	135918	AW		
Eco_41	Unnamed woodland 41	526557	122368	AW		
Eco_42	Black Pit Shaw	526526	127446	AW		
Eco_46	Unnamed woodland 45	531237	139543	AW		

ID	Name	X	Y	Type	In AQMA ?	AQMA Title
Eco_49	Unnamed woodland 48	530384	138064	AW		
Eco_51	Unnamed woodland 50	532300	136745	AW		
Eco_56	Park Farm East	526286	128958	AW		
Eco_61	Unnamed woodland 59	532587	135770	AW		
Eco_65	Unnamed woodland 63	525334	122471	AW		
Eco_67	Unnamed woodland 65	531051	136946	AW		
Eco_78	Unnamed woodland 76 & Worthway	532400	136825	AW & LWS		
Eco_79	Unnamed woodland 77	530591	137067	AW		
Eco_80	Unnamed woodland 78	531348	136758	AW		
Eco_87	Unnamed woodland 85	530526	138262	AW		
Eco_88	Unnamed woodland 86	526590	122160	AW		
Eco_100	Unnamed woodland 98	530679	136841	AW		
Eco_103	Unnamed woodland 101	526330	122469	AW		
Eco_129	Unnamed woodland 127	529088	134427	AW		
Eco_138	Unnamed woodland 136	526331	128792	AW		
Eco_146	Unnamed woodland 144	531027	138494	AW		
Eco_153	Unnamed woodland 151	531950	136552	AW		
Eco_160	Wallage Wood & Worthway	532407	136816	AW & LWS		
Eco_166	Unnamed woodland 163	526650	124330	AW		
Eco_173	Wantley Wood	526645	121827	AW		
Eco_175	Unnamed woodland 171	525892	131106	AW		
Eco_186	Unnamed woodland 182	526694	123457	AW		
Eco_191	Hazeldean Shaw West	526548	124991	AW		
Eco_203	Unnamed woodland 198	525916	132645	AW		
Eco_205	Heathyground & A264 Copthorne	530697	138723	AW & LWS		
Eco_233	Unnamed Veteran Tree 9	530990	139440	AVT		
Eco_234	Unnamed Veteran Tree 10	526070	122560	AVT		
Eco_258	Beggarsbush Bottom	526536	125394	AW		
Eco_270	Copthorne Common	532207	139105	LWS		
Eco_271	Oaken Wood, Stony Plats & High Lines	531476	136510	LWS		
Eco_272	Copthorne Meadows	532368	139484	LWS		
Eco_283	Home Wood	525972	131811	AW		
Eco_284	High Wood	525803	131437	AW		
Eco_287	Wellfield Copse	530315	139470	AW		
Eco_288	Heathyground Wood	530604	138380	AW		
Eco_294	Sayers Common Wood East	527030	117917	AW		
Eco_295	Sayers Common Wood	526979	118043	AW		



ID	Name	X	Y	Type	In AQMA ?	AQMA Title
Eco_296	Slay Pit	527198	120104	AW		
Eco_297	Reed Pond Shaw	530273	116366	AW		

**Table 10: Modelled Human and Ecological Receptor Locations, Mole Valley**

ID	Name	X	Y	Type	In AQMA ?	AQMA Title
CD_46	20/01880/CONLA	526875	142098	Committed Development	No	
CD_92	MO/2019/1326	523606	142986	Committed Development	No	
CD_132	DS43 Land adjacent to Three Acres, Hookwood	526662	142530	Committed Development	No	
CD_133	DS44 Land south of Kennel Road, Hookwood	526572	142602	Committed Development	No	
CD_134	DS56 Land at the Priest's House, Leigh	522504	146804	Committed Development	No	
E_113	North Downs Primary School (Leigh Site)	522117	147052	Education	No	
E_243	Cranbrook Childcare & Learning Charlwood Road Horley	526360	141937	Education	No	
E_273	Downsend School	517614	156985	Education	No	
E_274	St Andrew's Catholic School	517451	157208	Education	No	
E_275	St Peter's Catholic Primary School	517386	157248	Education	No	
H_138	Briar House	527258	142416	Healthcare	No	
H_139	Gatwick Park Hospital	527151	142551	Healthcare	No	
H_142	Spire Gatwick Park Hospital Povey Cross Roadhookwood	526928	142637	Healthcare	No	
H_145	Unit 7 Bluebird House	526881	142186	Healthcare	No	
H_183	Millview	524333	141071	Healthcare	No	
H_191	Tyrwhitt House	515413	158827	Healthcare	No	
H_192	Qef Independent Living Services	515316	158531	Healthcare	No	
R_177	Povey Cross Road	526868	141948	Residential	No	
R_178	Charlwood Road	526760	141955	Residential	No	
R_179	Charlwood Road	526659	141909	Residential	No	
R_180	Charlwood Road	526713	141940	Residential	No	
R_642	Church Walk Horley	527433	142610	Residential	No	
R_651	Povey Cross Road	527352	142469	Residential	No	
R_663	Pinehurst Povey Cross Road Horley	527199	142371	Residential	No	
R_666	Manor Lodge Povey Cross Road Langley Green	527076	142275	Residential	No	
R_672	Povey Cross Road Hookwood Horley	526984	142213	Residential	No	
R_680	Mill Lane	526918	143214	Residential	No	
R_682	Povey Cross Road	526912	142171	Residential	No	
R_686	Withey Brook Hookwood Horley	526864	142360	Residential	No	

ID	Name	X	Y	Type	In AQMA ?	AQMA Title
R_688	Reigate Road	526854	142413	Residential	No	
R_689	Reigate Road	526848	142180	Residential	No	
R_691	Campbell Close	526771	142608	Residential	No	
R_692	Campbell Close	526771	142589	Residential	No	
R_695	Reigate Road	526721	142596	Residential	No	
R_697	Nursery Lane	526675	142777	Residential	No	
R_702	Mill Lane	526595	143099	Residential	No	
R_705	A217 Reigate Road	526570	142852	Residential	No	
R_707	Charlwood Road	526454	141915	Residential	No	
R_710	Oakstead Mill Lane Horley	526435	143257	Residential	No	
R_715	A217 Reigate Road	526272	143524	Residential	No	
R_722	Charlwood Road	526198	141839	Residential	No	
R_728	Ferriers Forge Horse Hill	526150	143295	Residential	No	
R_742	Horley Road	525847	141385	Residential	No	
R_775	Horley Road	525229	141128	Residential	No	
R_804	Horley Road	524687	140987	Residential	No	
R_805	Norwoodhill Road	524687	142928	Residential	No	
R_806	The Street	524638	140964	Residential	No	
R_807	The Street Charlwood	524632	140989	Residential	No	
R_808	The Street	524585	140988	Residential	No	
R_812	Norwoodhill Road	524488	142331	Residential	No	
R_815	Norwoodhill Road	524419	142058	Residential	No	
R_816	The Street	524409	141046	Residential	No	
R_817	The Chestnuts The Street Horley	524367	141056	Residential	No	
R_820	The Street	524260	141091	Residential	No	
R_821	Charlwood House Lodge The Street	524229	141087	Residential	No	
R_823	Ifield Road	524219	140897	Residential	No	
R_825	Norwoodhill Road	524176	141289	Residential	No	
R_826	Ifield Road	524164	140790	Residential	No	
R_831	Wayside Manor Farm	524085	143483	Residential	No	
R_834	Ifield Road	524025	140097	Residential	No	
R_835	Ifield Road	524020	140506	Residential	No	
R_836	Fox Hill Norwood Hill	523964	143492	Residential	No	
R_837	Rectory Lane	523960	141235	Residential	No	
R_839	Smalls Hill Road	523937	143619	Residential	No	
R_841	Stan Hill	523892	141682	Residential	No	
R_842	Ivy Cottage Russ Hill	523880	141040	Residential	No	

ID	Name	X	Y	Type	In AQMA ?	AQMA Title
R_843	Latchetts Cottage Norwood Hill	523835	143312	Residential	No	
R_844	Smalls Hill Road	523792	143838	Residential	No	
R_846	Holmwood Cottages Glovers Road	523869	141073	Residential	No	
R_850	Russ Hill Cottages Charlwood Horley	523428	140549	Residential	No	
R_852	Stan Hill	523336	142575	Residential	No	
R_853	Russ Hill House Russ Hill	523098	140216	Residential	No	
R_854	Smalls Hill Road	523081	145107	Residential	No	
R_855	Blanks Lane	523065	142663	Residential	No	
R_856	Hillcrest Lodge Small Hills Road	522986	145339	Residential	No	
R_858	Hill Lands Farm Russ Hill	522723	140056	Residential	No	
R_859	Smalls Hill Road	522653	145990	Residential	No	
R_860	Smalls Hill Road	522623	145745	Residential	No	
R_862	Blanks Lane	522568	143032	Residential	No	
R_866	Blanks Lane	521954	143326	Residential	No	
R_868	Blanks Farm Blanks Lane	521571	143337	Residential	No	
R_876	Hurst Lane	520511	155585	Residential	No	
R_877	Tilley Lane	520047	156024	Residential	No	
R_879	Quarry Gardens	517687	156764	Residential	No	
R_880	A24 Leatherhead Road	517608	156887	Residential	No	
R_881	A243 Leatherhead By-Pass Road	517435	156861	Residential	No	
R_882	Cressall Close	516981	157274	Residential	No	
R_885	Kingston Road	516421	158459	Residential	No	
R_886	B2430 Oxshott Road	516149	158584	Residential	No	
R_887	Oxshott Road	516026	158779	Residential	No	
EHO_1	St Michaels, Charlwood Rd	526705	141934	Environmental Health Officer (EHO) Receptor	No	
EHO_2	Linciter, Povey Cross Rd	526859	141951	EHO Receptor	No	
EHO_3	Povey Cross Farm	526746	142229	EHO Receptor	No	
EHO_44	MVA	526915	142369	EHO Receptor	No	
EHO_45	MVB	523395	140575	EHO Receptor	No	
EHO_71	SP4	525845	141383	EHO Receptor	No	
EHO_72	SP5	526229	141876	EHO Receptor	No	
Eco_8	Unnamed woodland 8	514076	158271	AW		
Eco_23	Unnamed woodland 23	523066	142673	AW		
Eco_31	Unnamed woodland 31	524848	142516	AW		
Eco_34	Unnamed woodland 34	520668	155580	AW		
Eco_36	Unnamed woodland 36	515730	158560	AW		

ID	Name	X	Y	Type	In AQMA ?	AQMA Title
Eco_94	Unnamed woodland 92	519614	156246	AW		
Eco_111	Unnamed woodland 109	512659	157867	AW		
Eco_139	Unnamed woodland 137	526760	142032	AW		
Eco_151	Unnamed woodland 149	514992	158578	AW		
Eco_155	Unnamed woodland 153	512602	157891	AW		
Eco_180	Unnamed woodland 176	526422	141894	AW		
Eco_207	Unnamed woodland 201	520641	155541	AW		
Eco_220	Epsom And Ashtead Commons	516470	158753	SSSI		
Eco_224	Edolph'S Copse	523353	142633	LNR & LWS		
Eco_232	Unnamed Veteran Tree 8	522420	146940	AVT		
Eco_245	Unnamed Veteran Tree 21	516578	159678	AVT		
Eco_247	Unnamed Veteran Tree 23	515741	158637	AVT		
Eco_277	Withy Gill	527228	142711	LWS		
Eco_279	Charlwood, Stanhill Court Meadow	523447	142392	LWS		
Eco_299	Unnamed woodland 208	524090	140577	AW		
Eco_304	Unnamed woodland 213	524078	141092	AVT		
Eco_306	Glover's Wood	522326	140011	LWS		

**Table 11: Modelled Human and Ecological Receptor Locations, Reigate and Banstead**

ID	Name	X	Y	Type	In AQMA ?	AQMA Title
CD_2	2020/0034	527090	144525	Committed Development	No	
CD_3	2020/0015	525944	144597	Committed Development	No	
CD_6	CR/2019/0545	530508	141924	Committed Development	No	
CD_41	19/00062/F	528835	143452	Committed Development	No	
CD_42	18/01180/F	528519	145141	Committed Development	No	
CD_43	18/01158/F	527857	150465	Committed Development	Yes	AQMA No.12
CD_44	21/01193/PAP3O	525416	150875	Committed Development	Yes	AQMA No.11
CD_45	20/00864/S73	527448	152967	Committed Development	No	
CD_47	20/01923/HHOLD	527882	142306	Committed Development	Yes	AQMA No. 3
CD_48	20/02034/F	527837	142872	Committed Development	Yes	AQMA No. 3
CD_49	20/01199/S73	528064	142810	Committed Development	No	
CD_50	19/01931/S73	527976	142924	Committed Development	No	
CD_51	21/00020/CU	530723	142426	Committed Development	No	
CD_52	20/02770/F	528220	143608	Committed Development	No	
CD_53	20/00862/PAP3O	528519	143063	Committed Development	No	
CD_54	20/01125/S73	530508	141924	Committed Development	No	



ID	Name	X	Y	Type	In AQMA ?	AQMA Title
CD_55	22/00181/F	529018	143072	Committed Development	No	
CD_56	21/00501/F	528626	143149	Committed Development	No	
CD_57	21/01975/PAP30	528698	143170	Committed Development	No	
CD_58	21/02101/F	529018	143072	Committed Development	No	
CD_59	19/00986/F	527346	144779	Committed Development	No	
CD_60	21/00224/CLE	528732	142722	Committed Development	No	
CD_61	22/00724/F	529074	143275	Committed Development	No	
CD_62	19/02199/S73	528519	145141	Committed Development	No	
CD_63	20/00548/CON	525944	144597	Committed Development	No	
CD_64	21/03303/F	528497	145190	Committed Development	No	
CD_65	21/02059/AGD	527410	145502	Committed Development	No	
CD_66	20/02386/AGD	525944	144597	Committed Development	No	
CD_67	22/01400/F	528039	143251	Committed Development	No	
CD_68	22/01247/S73	528392	143061	Committed Development	No	
CD_69	22/00849/F	525728	143555	Committed Development	No	
CD_70	22/00877/F	525453	150128	Committed Development	No	
CD_71	22/00695/S73	530403	153030	Committed Development	No	
CD_72	22/01816/F	528684	143300	Committed Development	No	
CD_118	Horley Police Station, 15 Massetts Road	528437	142923	Committed Development	Yes	AQMA No. 3
CD_119	Telephone Exchange, Victoria Road South	528307	143044	Committed Development	No	
CD_120	59-61 Brighton Road, Horley	528545	142953	Committed Development	No	
CD_121	Land at Meath Green	527222	144199	Committed Development	No	
CD_122	Former Chequers Hotel, Bonehurst Road	528409	144102	Committed Development	No	
CD_123	Salfords Industrial Estate	528425	145893	Committed Development	No	
CD_124	Perrywood Business Park	528831	146322	Committed Development	No	
CD_125	Library and Pool House, Bancroft Road, Reigate, RH2 7RP	525465	150162	Committed Development	No	
CD_126	Land adjacent to the Town Hall, Castlefield Road	525414	150376	Committed Development	No	
CD_127	Land adjacent to the Town Hall, Castlefield Road, Reigate, RH2 0SH	525395	150459	Committed Development	No	
CD_128	Wells Place Industrial Estate, Redhill	528827	152544	Committed Development	No	
E_16	Reigate College	525492	150500	Education	No	
E_52	Shapes Day Nursery	526008	148435	Education	No	
E_53	Micklefield School	525339	150806	Education	No	
E_67	Horley Infant School	528406	143443	Education	No	
E_69	Dovers Green School	526137	148231	Education	No	
E_70	Shapes Day Nursery	526008	148421	Education	No	

ID	Name	X	Y	Type	In AQMA ?	AQMA Title
E_80	Brambly House Montessori School	530246	153690	Education	No	
E_101	Micklefield School	525294	150847	Education	No	
E_106	Holmesdale Community Infant School	525480	151156	Education	No	
E_112	Dovers Green School	526075	148219	Education	No	
E_116	Intouch Outdoors Reigate	525311	150072	Education	No	
E_118	Lime Tree Primary School	528630	152434	Education	No	
E_139	Reigate Valley College	525619	146729	Education	No	
E_208	Trinity Oaks Church of England Primary School Brookfield Drive Horley	529268	144190	Education	No	
E_211	Langshott Infant School Smallfiel Road Horley	529062	143283	Education	No	
E_213	Merstham Primary School	529001	152997	Education	No	
E_214	Oakwood School	529000	143180	Education	No	
E_215	The Oakwood School Balcombe Road Horley	528977	143064	Education	No	
E_220	Yattendon School Oakwood Road Horley AP	528484	143585	Education	No	
E_222	Yattendon School Oakwood Road Horley	528463	143622	Education	No	
E_223	Toad Hall Nursery Massetts Road Horley	528400	142898	Education	Yes	AQMA No.3
E_225	Willow Tree Montessori Lumley Road Horley	528350	143526	Education	No	
E_226	Horley Infant School Lumley Road Horley AP	528343	143455	Education	No	
E_227	Horley Infant School Lumley Road Horley	528339	143494	Education	No	
E_230	Fennies Day Nursery Albert Road Horley	528115	143507	Education	No	
E_234	Meath Green Infant School Kiln Lane Horley	527549	144173	Education	No	
E_241	Westvale Park Primary Academy	526997	144531	Education	No	
E_254	Reigate College	525412	150521	Education	No	
E_263	Merrywood House Independent Special School	524008	152406	Education	No	
H_99	Tanners Farm	529332	141954	Healthcare	No	
H_106	Kenilworth	528969	142909	Healthcare	No	
H_107	The Barn House	528909	153450	Healthcare	No	
H_110	Prosignia Ltd	528660	156283	Healthcare	No	
H_111	56 Oakwood Road	528610	143465	Healthcare	No	
H_112	Lumley Road	528460	143349	Healthcare	No	
H_114	Nutbush Cottage	528407	144986	Healthcare	No	
H_115	Horley Response Post	528405	142942	Healthcare	No	
H_116	Chippings	528399	142708	Healthcare	Yes	AQMA No.3
H_118	Barchester Wykeham House Care Home	528336	142744	Healthcare	Yes	AQMA No.3
H_119	Horley Health Centre	528285	143097	Healthcare	No	
H_120	Barnfield	528279	142568	Healthcare	Yes	AQMA No.3
H_122	1 Wood Close	528198	145907	Healthcare	No	

ID	Name	X	Y	Type	In AQMA ?	AQMA Title
H_123	Upfield	528196	142629	Healthcare	Yes	AQMA No.3
H_124	Horley Community Mh Team	528180	143151	Healthcare	No	
H_125	Roseleigh	528180	142966	Healthcare	No	
H_126	Malvern	528156	142953	Healthcare	No	
H_127	Smallbrook Care Home	528106	142693	Healthcare	Yes	AQMA No.3
H_128	Longford	528067	142802	Healthcare	No	
H_130	Redhill Community Hub	527744	150533	Healthcare	No	
H_131	Gracewell Of Horley Park	527718	143475	Healthcare	No	
H_156	69 Reigate Road	526249	144331	Healthcare	No	
H_167	33 Blanford Road	525081	150338	Healthcare	Yes	AQMA No.9
H_268	Aspire Wellbeing Health & Wellbeing Centre	525412	151202	Healthcare	No	
H_269	Airport Medical Services Ltd	528133	142865	Healthcare	No	
H_271	Barchester - Wykeham House Care Home	528495	142788	Healthcare	Yes	AQMA No.3
H_272	SeeAbility Horley Support Service	528168	142815	Healthcare	No	
H_273	Amherst House Care Home - Care UK	527766	143290	Healthcare	No	
H_274	Dentist Practice Katoomba in Horley	528501	142752	Healthcare	Yes	AQMA No.3
H_275	Prinsted, Oldfield Road	527725	142516	Healthcare	Yes	AQMA No.3
H_335	Church Lane Surgery	528649	156175	Healthcare	No	
H_347	Millsted Care Woodcroft	526571	147387	Healthcare	No	
H_348	Airport Medical Services Ltd	528135	142812	Healthcare	No	
H_349	Ouse Valley Practice (Balcombe)	529578	141835	Healthcare	No	
H_350	Cavendish Care	528261	142901	Healthcare	No	
H_351	Medwyn Surgery	526252	144046	Healthcare	No	
H_354	The Osteopathic Clinic Ltd	528203	142425	Healthcare	Yes	AQMA No.3
H_355	Massetts Road Dental Surgery	528151	142815	Healthcare	No	
H_356	Beechcroft Medical Decision Unit - Horley Hub	528180	143122	Healthcare	No	
H_357	Malvern House	528130	142966	Healthcare	No	
H_358	Ashcroft Care Services	529171	142835	Healthcare	No	
H_359	Smallbrook Care Home	528152	142613	Healthcare	Yes	AQMA No.3
H_360	The Health Care Group (THCG) Ltd	527736	142448	Healthcare	Yes	AQMA No.3
H_361	Church Road Medical Centre	528092	143088	Healthcare	No	
H_362	Airport Medical Services Ltd	528342	142939	Healthcare	No	
H_363	Mencap	528545	143226	Healthcare	No	
R_33	Lonesome Lane	526483	147585	Residential	No	
R_34	Ironsbottom	525004	146386	Residential	No	
R_35	Axes Lane	529339	146509	Residential	No	
R_36	Axes Lane	529300	146544	Residential	No	

ID	Name	X	Y	Type	In AQMA ?	AQMA Title
R_40	Lonesome Lane	526036	148285	Residential	No	
R_49	Merrywood Grove	524233	152437	Residential	Yes	AQMA No.1 (M25)
R_50	Gatton Bottom	526918	152932	Residential	No	
R_51	London Road North	528761	155799	Residential	No	
R_57	Wells Place	528651	152167	Residential	No	
R_58	Battlebridge Lane	528167	152085	Residential	No	
R_59	London Road South	528038	151264	Residential	No	
R_60	London Road South	528239	151276	Residential	No	
R_61	Marketfield Way	528064	150552	Residential	Yes	AQMA No.12
R_62	Marketfield Way	528221	150542	Residential	No	
R_63	Brighton Road	528110	146596	Residential	No	
R_64	Brandsland	525838	148613	Residential	No	
R_78	Lonesome Lane	526146	147875	Residential	No	
R_79	Picketts Lane	529090	146240	Residential	No	
R_81	Ironsbottom	525881	146897	Residential	No	
R_82	Lonesome Lane	526686	146816	Residential	No	
R_140	Westvale Road	526897	144777	Residential	No	
R_168	Brighton Road	528866	156711	Residential	Yes	Hooley AQMA
R_169	Brighton Road	528792	156498	Residential	Yes	Hooley AQMA
R_170	Brighton Road	528793	156359	Residential	Yes	Hooley AQMA
R_171	Brighton Road	528720	156113	Residential	Yes	Hooley AQMA
R_174	Grange Drive	529013	153199	Residential	Yes	AQMA No.10
R_176	Reigate Hill	525597	151669	Residential	Yes	AQMA No.11
R_305	Burstow	530934	142367	Residential	No	
R_307	Peeks Brook Lane Horley	530901	142811	Residential	No	
R_309	Smallfield Road	530884	143385	Residential	No	
R_312	Trentham Peeks Brook Lane Horley	530818	142438	Residential	No	
R_317	Smallfield Road	530638	143448	Residential	No	
R_319	Ellerton Peeks Brook Lane Burstow	530551	141921	Residential	No	
R_333	Rockshaw Road	530351	153663	Residential	No	
R_338	Rockshaw Road	530182	153828	Residential	No	
R_355	Laxton Gardens	529965	153265	Residential	No	
R_368	Langwood Drive	529760	143281	Residential	No	
R_378	Cross Oak Lane	529721	145328	Residential	No	
R_393	Balcombe Road Horley	529351	141854	Residential	No	
R_394	Balcombe Road	529330	141961	Residential	No	
R_399	Wheatfield Way	529312	143703	Residential	No	



ID	Name	X	Y	Type	In AQMA ?	AQMA Title
R_400	B2036 Balcombe Road	529299	141906	Residential	Yes	AQMA No.3
R_401	B2036 Balcombe Road	529291	142055	Residential	No	
R_402	Balcombe Road Horley	529278	141995	Residential	Yes	AQMA No.3
R_404	Wartlersville Way	529243	142085	Residential	Yes	AQMA No.3
R_405	Wheatfield Way	529237	143358	Residential	No	
R_406	Bayhorne Lodge Balcombe Road Horley	529225	142147	Residential	Yes	AQMA No.3
R_407	Lake Cottage Cross Oak Lane	529221	145210	Residential	No	
R_410	B2031 Shepherd's Hill	529210	154302	Residential	No	
R_411	Ashcombe Road	529200	153553	Residential	Yes	AQMA No.1 (M25)
R_412	Wheatfield Way	529199	143500	Residential	No	
R_413	Wheatfield Way	529195	143377	Residential	No	
R_414	B2036 Balcombe Road	529184	142352	Residential	No	
R_416	Apperlie Drive	529177	142296	Residential	Yes	AQMA No.3
R_418	Picketts Lane	529142	145626	Residential	No	
R_419	Castle Drive	529131	142494	Residential	No	
R_420	B2036 Balcombe Road	529129	142393	Residential	Yes	AQMA No.3
R_421	A23 London Road North	529114	154253	Residential	No	
R_423	B2036 Balcombe Road	529076	142515	Residential	Yes	AQMA No.3
R_424	B2031 Shepherd's Hill	529053	154327	Residential	No	
R_425	B2036 Balcombe Road	529048	142560	Residential	Yes	AQMA No.3
R_426	Victoria Road	529038	142603	Residential	No	
R_427	A23 London Road North	529022	153448	Residential	Yes	AQMA No.10
R_429	Smallfield Road	529015	143372	Residential	No	
R_430	A23 High Street	528992	153327	Residential	Yes	AQMA No.10
R_431	B2036 Balcombe Road	528988	142821	Residential	No	
R_432	Wheatfield Way	528985	143814	Residential	No	
R_433	A23 London Road South	528974	153073	Residential	Yes	AQMA No.10
R_434	Victoria Road	528972	142602	Residential	Yes	AQMA No.3
R_436	Victoria Road	528944	142660	Residential	No	
R_440	Smallmead	528922	143320	Residential	No	
R_444	Brookfield Drive	528887	144193	Residential	No	
R_445	Brookfield Drive	528879	144218	Residential	No	
R_446	B2036 Balcombe Road	528878	143130	Residential	No	
R_447	Limes Avenue	528881	142649	Residential	Yes	AQMA No.3
R_450	Gatton Bottom	528869	153732	Residential	No	
R_451	Victoria Road	528847	142699	Residential	No	
R_454	Thatchers Close Horley	528823	144036	Residential	No	

ID	Name	X	Y	Type	In AQMA ?	AQMA Title
R_455	A23 Brighton Road	528809	156561	Residential	Yes	Hooley AQMA
R_456	Quality Street	528796	153630	Residential	No	
R_457	Victoria Road	528792	142675	Residential	Yes	AQMA No.3
R_458	B2036 Balcombe Road	528786	143305	Residential	No	
R_459	A23 Brighton Road	528776	156248	Residential	Yes	Hooley AQMA
R_460	B2036 Balcombe Road	528771	143285	Residential	No	
R_461	Victoria Road	528749	142672	Residential	Yes	AQMA No.3
R_462	Victoria Road	528715	142663	Residential	Yes	AQMA No.3
R_463	Station Approach	528709	142930	Residential	No	
R_464	Ladbroke Road	528691	144054	Residential	No	
R_465	London Road North	528649	154927	Residential	No	
R_468	Yattendon Road	528641	143161	Residential	No	
R_471	Yattendon Road	528634	143218	Residential	No	
R_474	Hyperion Walk	528625	142363	Residential	Yes	AQMA No.3
R_477	The Dell	528609	143745	Residential	No	
R_478	Ladbroke Road	528605	144059	Residential	No	
R_480	Greenings The Crescent Horley	528592	141764	Residential	Yes	AQMA No.3
R_481	Oakwood Road	528589	143404	Residential	No	
R_482	Oakwood Road	528589	143585	Residential	No	
R_483	Cheyne Walk	528583	142687	Residential	Yes	AQMA No.3
R_485	The Drive	528577	142735	Residential	Yes	AQMA No.3
R_486	Cheyne Walk	528573	142714	Residential	Yes	AQMA No.3
R_488	Cheyne Walk	528554	142665	Residential	Yes	AQMA No.3
R_490	Russells Crescent	528544	142775	Residential	Yes	AQMA No.3
R_491	Cranbourne Close	528492	144012	Residential	No	
R_492	The Chestnuts Ladbroke Road Horley	528485	144035	Residential	No	
R_493	Ladbroke Road	528476	144086	Residential	No	
R_494	High Street	528474	143010	Residential	No	
R_496	Cheyne Walk	528468	142621	Residential	Yes	AQMA No.3
R_497	A23 Bonehurst Road	528457	144405	Residential	No	
R_499	Grange Lodge Bonehurst Road Horley	528446	144551	Residential	No	
R_500	Fairfield Avenue	528441	142569	Residential	Yes	AQMA No.3
R_501	Empire Villas	528436	145288	Residential	No	
R_502	Oakwood Road	528426	143795	Residential	No	
R_503	A23 Bonehurst Road	528424	144355	Residential	No	
R_504	Burton Close	528417	142720	Residential	Yes	AQMA No.3
R_509	A23 Brighton Road	528365	143874	Residential	No	

ID	Name	X	Y	Type	In AQMA ?	AQMA Title
R_510	Chequers Drive Horley	528356	143962	Residential	No	
R_511	Cheyne Walk	528351	142545	Residential	Yes	AQMA No.3
R_512	Horley Row	528342	144028	Residential	No	
R_513	Cheyne Walk	528339	142505	Residential	Yes	AQMA No.3
R_516	Nutbush Cottage Bonehurst Road Horley	528338	145748	Residential	No	
R_519	Russells Crescent	528335	142744	Residential	Yes	AQMA No.3
R_521	Albert Road	528324	143375	Residential	No	
R_524	A23 Bonehurst Road	528305	145825	Residential	No	
R_526	Delta House Delta Drive	528302	142449	Residential	Yes	AQMA No.3
R_532	Horley Row	528271	144074	Residential	No	
R_533	Massetts Road	528270	142840	Residential	No	
R_534	Russells Crescent	528276	142750	Residential	Yes	AQMA No.3
R_535	Harwood Park Salfords	528269	145887	Residential	No	
R_537	Riverside Horley	528259	142070	Residential	Yes	AQMA No.3
R_539	Russells Crescent	528259	142799	Residential	Yes	AQMA No.3
R_540	Russells Crescent	528261	142793	Residential	Yes	AQMA No.3
R_541	Upfield Horley	528253	142514	Residential	Yes	AQMA No.3
R_545	Victoria Road	528216	143136	Residential	No	
R_546	Upfield	528215	142605	Residential	Yes	AQMA No.3
R_548	Lumley Court Brighton Road Horley	528203	143591	Residential	No	
R_550	Upfield	528196	142711	Residential	Yes	AQMA No.3
R_556	A23 Brighton Road	528175	143554	Residential	No	
R_559	Upfield	528161	142770	Residential	Yes	AQMA No.3
R_566	Horley Row	528121	143952	Residential	No	
R_568	Lodge Lane	528117	146231	Residential	No	
R_570	Riverside Horley	528074	142212	Residential	Yes	AQMA No.3
R_574	A23 Brighton Road	528051	143316	Residential	No	
R_575	Massetts Road	528020	142755	Residential	Yes	AQMA No.3
R_580	Vicarage Lane	527983	143309	Residential	No	
R_582	A23 Brighton Road	527977	143173	Residential	No	
R_583	A23 Brighton Road	527969	143066	Residential	No	
R_586	Horley Row	527954	143938	Residential	No	
R_589	Massetts Road	527929	142754	Residential	Yes	AQMA No.3
R_590	A23 Brighton Road	527911	142950	Residential	No	
R_593	Church Road Horley	527906	142892	Residential	No	
R_594	Lodge Lane	527894	146155	Residential	No	
R_595	Vernon Woodroyd Gardens Horley	527893	142215	Residential	Yes	AQMA No.3

ID	Name	X	Y	Type	In AQMA ?	AQMA Title
R_597	Massetts Road Horley	527853	142766	Residential	Yes	AQMA No.3
R_599	Vicarage Lane	527846	143572	Residential	No	
R_600	Longbridge Road	527831	142252	Residential	Yes	AQMA No.3
R_601	Brighton Road Horley	527825	142841	Residential	Yes	AQMA No.3
R_604	Wolverton Gardens	527805	142739	Residential	Yes	AQMA No.3
R_605	Brighton Road Horley	527804	142820	Residential	Yes	AQMA No.3
R_606	Vicarage Lane	527794	143609	Residential	No	
R_609	Brighton Road Horley	527787	142799	Residential	Yes	AQMA No.3
R_611	Horley Row	527770	143870	Residential	No	
R_612	Brighton Road Horley	527763	142773	Residential	Yes	AQMA No.3
R_613	Cheyne Walk Horley	527756	142329	Residential	Yes	AQMA No.3
R_614	Brighton Road Horley	527753	142764	Residential	Yes	AQMA No.3
R_615	A23 Brighton Road	527753	142723	Residential	Yes	AQMA No.3
R_616	A23 Brighton Road	527734	142741	Residential	Yes	AQMA No.3
R_617	Brighton Road Horley	527729	142696	Residential	Yes	AQMA No.3
R_618	Lodge Lane	527714	146193	Residential	No	
R_620	Church Walk	527679	142626	Residential	Yes	AQMA No.3
R_621	Lee Street	527672	143837	Residential	No	
R_624	Kingsley Road Horley	527663	142394	Residential	Yes	AQMA No.3
R_625	Meath Green Lane	527659	143857	Residential	No	
R_627	Vicarage Lane	527639	143816	Residential	No	
R_630	Kingsley Road Horley J	527610	142578	Residential	Yes	AQMA No.3
R_631	Longbridge Road	527596	142487	Residential	Yes	AQMA No.3
R_632	Derby Cottages Lee Street Horley	527579	143802	Residential	No	
R_635	Meath Green Lane	527547	144993	Residential	No	
R_636	Parkhurst Road	527546	144017	Residential	No	
R_637	Parkhurst Road	527528	144032	Residential	No	
R_644	Meath Green Lane	527417	144810	Residential	No	
R_645	Lee Street	527404	143634	Residential	No	
R_646	Parkhurst Road	527401	143915	Residential	No	
R_647	Lodge Lane	527399	146122	Residential	No	
R_653	Meath Green Lane	527309	144398	Residential	No	
R_655	Meath Green Lane	527294	145633	Residential	No	
R_656	Parkhurst Road	527292	143794	Residential	No	
R_660	Parkhurst Road	527229	143620	Residential	No	
R_661	Parkhurst Road	527208	143625	Residential	No	
R_662	Meath Green Lane	527201	144824	Residential	No	



ID	Name	X	Y	Type	In AQMA ?	AQMA Title
R_668	Lodge Lane	527062	145932	Residential	No	
R_721	A217 Reigate Road	526217	144328	Residential	No	
R_730	A217 Reigate Road	526123	144940	Residential	No	
R_735	A217 Reigate Road	526039	145844	Residential	No	
R_746	A217 Reigate Hill	525734	151771	Residential	Yes	AQMA No.11
R_747	A217 Brighton Road	525702	152944	Residential	No	
R_749	Five Acres Horse Hill	525666	143511	Residential	No	
R_751	A217 Reigate Hill	525566	151538	Residential	Yes	AQMA No.11
R_758	Reigate Hill	525441	152457	Residential	No	
R_759	A217 London Road	525396	150798	Residential	Yes	AQMA No.11
R_760	A217 Reigate Hill	525378	150909	Residential	Yes	AQMA No.11
R_761	A217 Bell Street	525374	150163	Residential	Yes	AQMA No.9
R_764	A217 Bell Street	525352	150236	Residential	Yes	AQMA No.9
R_767	High Trees Court Horse Hill	525301	143961	Residential	No	
R_772	A217 Brighton Road	525281	153507	Residential	No	
R_778	Lincoln lodge Horsefield	525205	144321	Residential	No	
R_779	Duxhurst cottages Ironsbottom	525196	144989	Residential	No	
R_780	Margery Lane	525186	152538	Residential	No	
R_781	Oakwood Horse Hill	525181	144142	Residential	No	
R_782	A25 London Road	525170	150480	Residential	No	
R_788	A25 High Street	525061	150299	Residential	Yes	AQMA No.9
R_792	South Lodge Ironsbottom	524981	145335	Residential	No	
R_795	A25 West Street	524914	150372	Residential	Yes	AQMA No.9
R_803	Margery Wood Lane	524717	152368	Residential	No	
R_814	Bench Cottage Collendean Lane	524441	143725	Residential	No	
R_824	Post End Collendean End	524196	143607	Residential	No	
R_828	Margery Grove	524138	152557	Residential	No	
R_840	Dents Grove	523913	152607	Residential	No	
R_847	Smalls Hill Road	523700	144013	Residential	No	
R_848	Smalls Hill Road	523689	144117	Residential	No	
R_861	Dorking Road	522579	153206	Residential	No	
R_864	Sturt's Lane	522110	153721	Residential	Yes	AQMA No.1 (M25)
R_865	Dorking Road	521983	153697	Residential	No	
R_867	Sturt's Lane	521875	153894	Residential	Yes	AQMA No.1 (M25)
EHO_9	RG1	528208	142337	EHO Receptor	Yes	AQMA No. 3
EHO_10	RG2	528553	141857	EHO Receptor	Yes	AQMA No. 3
EHO_14	RB11	528103	142228	EHO Receptor	Yes	AQMA No. 3

ID	Name	X	Y	Type	In AQMA ?	AQMA Title
EHO_15	RB12	528424	142934	EHO Receptor	Yes	AQMA No. 3
EHO_16	RB13	528362	142983	EHO Receptor	No	
EHO_17	RB51	527873	142606	EHO Receptor	Yes	AQMA No. 3
EHO_18	RB52	527892	142463	EHO Receptor	Yes	AQMA No. 3
EHO_19	RB53	528030	142373	EHO Receptor	Yes	AQMA No. 3
EHO_20	RB54	528112	142321	EHO Receptor	Yes	AQMA No. 3
EHO_21	RB55	528254	142196	EHO Receptor	Yes	AQMA No. 3
EHO_22	RB56	528386	142080	EHO Receptor	Yes	AQMA No. 3
EHO_23	RB57	528499	141953	EHO Receptor	Yes	AQMA No. 3
EHO_24	RB58	528538	141897	EHO Receptor	Yes	AQMA No. 3
EHO_25	RB59	528602	141789	EHO Receptor	Yes	AQMA No. 3
EHO_26	RB60	528607	141910	EHO Receptor	Yes	AQMA No. 3
EHO_27	RB61	528578	142006	EHO Receptor	Yes	AQMA No. 3
EHO_28	RB64	528589	142552	EHO Receptor	Yes	AQMA No. 3
EHO_29	RB65	528581	142635	EHO Receptor	Yes	AQMA No. 3
EHO_30	RB66	528499	142512	EHO Receptor	Yes	AQMA No. 3
EHO_31	RB67	528462	142366	EHO Receptor	Yes	AQMA No. 3
EHO_32	RB68	528505	142246	EHO Receptor	Yes	AQMA No. 3
EHO_33	RB69	528335	142224	EHO Receptor	Yes	AQMA No. 3
EHO_34	RB70	528360	142384	EHO Receptor	Yes	AQMA No. 3
EHO_35	RB71	528246	142527	EHO Receptor	Yes	AQMA No. 3
EHO_36	RB72	528220	142583	EHO Receptor	Yes	AQMA No. 3
EHO_37	RB73	528172	142679	EHO Receptor	Yes	AQMA No. 3
EHO_38	RB74	529169	141956	EHO Receptor	Yes	AQMA No. 3
EHO_39	RB75	529190	142218	EHO Receptor	Yes	AQMA No. 3
EHO_40	RB76	528958	142468	EHO Receptor	Yes	AQMA No. 3
EHO_41	RB77	528789	142570	EHO Receptor	Yes	AQMA No. 3
EHO_42	RG2	528553	141857	EHO Receptor	Yes	AQMA No. 3
EHO_43	RB98	527931	142231	EHO Receptor	Yes	AQMA No. 3
EHO_52	ER1	527865	142850	EHO Receptor	Yes	AQMA No. 3
EHO_53	ER2	527777	142786	EHO Receptor	Yes	AQMA No. 3
EHO_54	ER3	527666	142392	EHO Receptor	Yes	AQMA No. 3
EHO_55	ER4	527834	142249	EHO Receptor	Yes	AQMA No. 3
EHO_56	ER5	527910	142202	EHO Receptor	Yes	AQMA No. 3
EHO_57	ER6	527741	142705	EHO Receptor	Yes	AQMA No. 3
EHO_58	ER7	527806	142823	EHO Receptor	Yes	AQMA No. 3
EHO_59	ER8	527824	142771	EHO Receptor	Yes	AQMA No. 3

ID	Name	X	Y	Type	In AQMA ?	AQMA Title
EHO_60	M23	530816	142431	EHO Receptor	No	
EHO_74	SP7	528246	142082	EHO Receptor	Yes	AQMA No. 3
EHO_75	SP8	529516	141766	EHO Receptor	No	
Eco_9	Unnamed woodland 9	526114	145027	AW		
Eco_10	Unnamed woodland 10	525016	146624	AW		
Eco_12	Unnamed woodland 12	527707	153743	AW		
Eco_13	Unnamed woodland 13	526155	152792	AW		
Eco_17	Unnamed woodland 17	527116	153173	AW		
Eco_20	Unnamed woodland 20	529116	157271	AW		
Eco_30	Unnamed woodland 30	525198	144147	AW		
Eco_37	Unnamed woodland 37	525190	152440	AW		
Eco_54	Unnamed woodland 53	521548	154288	AW		
Eco_70	Unnamed woodland 68	525757	152502	AW		
Eco_74	Unnamed woodland 72	526131	152210	AW		
Eco_75	Unnamed woodland 73	528649	154907	AW		
Eco_83	Unnamed woodland 81	521126	155006	AW		
Eco_90	Unnamed woodland 88	525226	144825	AW		
Eco_104	Unnamed woodland 102	526017	144769	AW		
Eco_108	Unnamed woodland 106	527136	145523	AW		
Eco_109	Unnamed woodland 107	524166	152502	AW		
Eco_115	Unnamed woodland 113	528814	145352	AW		
Eco_122	Unnamed woodland 120	523816	144240	AW		
Eco_123	Unnamed woodland 121	521578	153898	AW		
Eco_124	Unnamed woodland 122	521520	154250	AW		
Eco_130	Unnamed woodland 128	525511	152589	AW		
Eco_142	Unnamed woodland 140	526282	152454	AW		
Eco_148	Unnamed woodland 146	525030	144697	AW		
Eco_167	Unnamed woodland 164	524715	143953	AW		
Eco_177	Unnamed woodland 173	530717	142176	AW		
Eco_182	Unnamed woodland 178	528623	155833	AW		
Eco_183	Unnamed woodland 179	521339	154668	AW		
Eco_184	Unnamed woodland 180	528670	156536	AW		
Eco_189	Unnamed woodland 185	520898	155361	AW		
Eco_190	Unnamed woodland 186	524603	143862	AW		
Eco_194	Unnamed woodland 189	530058	153343	AW		
Eco_206	Unnamed woodland 200	528878	155228	AW		
Eco_213	Mole Gap To Reigate Escarpment	526213	152296	SSSI		

ID	Name	X	Y	Type	In AQMA ?	AQMA Title
Eco_225	Unnamed Veteran Tree 1	526193	152310	Ancient Veteran Tree (AVT)		
Eco_227	Unnamed Veteran Tree 3	527613	142718	AVT		
Eco_238	Unnamed Veteran Tree 14	528350	144020	AVT		
Eco_263	Mole Gap and Reigate Escarpment	524316	152425	SSSI & LWS		
Eco_264	Mole Gap and Reigate Escarpment	526053	152026	Special Aea of Conservation (SAC)		
Eco_276	Wheatfield March	528872	143821	LWS		
Eco_290	Earlswood Common	526238	148677	LNR		
Eco_291	Earlswood Common	525912	148775	LNR		
Eco_292	Unnamed woodland 206	527025	148062	AW		

**Table 12: Modelled Human and Ecological Receptor Locations, Runnymede**

ID	Name	X	Y	Type	In AQMA ?	AQMA Title
E_5	Rainbow Day Nursery	502309	166648	Education	No	
E_58	The Grove Nursery	505149	162640	Education	Yes	M25 AQMA
E_59	Rainbow Nursery	502296	166731	Education	No	
E_61	Manorcroft Nursery Egham	501358	170940	Education	No	
E_87	Addlestone Young People & Family Centre	504328	164354	Education	No	
E_120	Yoga with Denise	501366	170822	Education	No	
E_277	Ongar Place Primary School	504336	163888	Education	No	
E_278	St Paul's CofE Primary School	504214	164553	Education	No	
E_279	Holy Family Catholic Primary School Addlestone	504179	164024	Education	No	
E_280	Jubilee High School	504161	164440	Education	No	
E_281	Sir William Perkins's School	503701	166317	Education	No	
E_282	Meadowcroft Community Infant School	503617	165234	Education	No	
E_283	Salesian School Chertsey	503152	165824	Education	No	
E_284	White Lodge Children's Centre	502995	165564	Education	No	
H_196	Fermoyle House Nursing Home	504489	164368	Healthcare	No	
H_353	Bayfleet House	503822	166328	Healthcare	No	
R_46	Hardwick Lane	502584	166487	Residential	No	
R_47	Guildford Road	503328	166032	Residential	Yes	M25 AQMA
R_48	Common Lane	505502	162252	Residential	Yes	M25 AQMA
R_84	Firefly Road	498288	165835	Residential	No	



ID	Name	X	Y	Type	In AQMA ?	AQMA Title
R_152	Clockhouse Lane West	501594	170161	Residential	Yes	M25 AQMA
R_172	Lyne Close	500551	167196	Residential	No	
R_173	Quincy Road	501482	171127	Residential	No	
R_894	Common Lane	505462	162381	Residential	Yes	M25 AQMA
R_895	Pinewood Avenue	505398	162285	Residential	Yes	M25 AQMA
R_896	Loncin Mead Avenue	505236	162688	Residential	Yes	M25 AQMA
R_897	Rowhurst Avenue	504598	163715	Residential	Yes	M25 AQMA
R_898	Church Road	504208	164267	Residential	Yes	M25 AQMA
R_899	Brittans Lane	503741	165233	Residential	Yes	M25 AQMA
R_900	Lyne Crossing Road	502138	166992	Residential	No	
R_901	B388 Mill House Lane	501791	168208	Residential	Yes	M25 AQMA
R_902	B388 Thorpe By-Pass	501763	168315	Residential	Yes	M25 AQMA
R_903	Green Road	501656	168141	Residential	No	
Eco_15	Unnamed woodland 15	500680	167317	AW		
Eco_19	Unnamed woodland 19	503851	164278	AW		
Eco_22	Unnamed woodland 22	502012	167695	AW		
Eco_44	Unnamed woodland 43	501494	169248	AW		
Eco_77	Unnamed woodland 75	499589	166515	AW		
Eco_119	Unnamed woodland 117	499631	166595	AW		
Eco_158	Unnamed woodland 156	499349	166361	AW		
Eco_210	Thorpe Park No. 1 Gravel Pit	502197	168060	SSSI		

**Table 13: Modelled Human and Ecological Receptor Locations, Sevenoaks**

ID	Name	X	Y	Type	In AQMA ?	AQMA Title
H_197	Flex Walker Reflexology	544461	153963	Healthcare	Yes	AQMA No.13 (A25)
H_198	Day Lewis Pharmacy Westerham	544658	154015	Healthcare	Yes	AQMA No.13 (A25)
H_216	The Westerham Practice	544537	153968	Healthcare	No	
H_370	Westerham Place Care Home	544942	154077	Healthcare	No	
R_53	Ash Road	544078	154285	Residential	No	
R_54	Ash Road	545130	154957	Residential	Yes	AQMA No.2 (M25)
R_55	Main Road	549635	155752	Residential	No	
R_56	Old Otford Road	553005	158292	Residential	No	
R_123	High Street	544325	153735	Residential	Yes	AQMA No.13 (A25)
R_124	Market Square	544639	154019	Residential	Yes	AQMA No.13 (A25)

ID	Name	X	Y	Type	In AQMA ?	AQMA Title
R_175	Noahs Ark	555528	158028	Residential	No	
R_182	Park Lane	555268	158119	Residential	Yes	AQMA No.3 (M26)
R_183	Rye Lane	551964	158070	Residential	Yes	AQMA No.3 (M26)
R_184	A224 London Road	550965	157676	Residential	Yes	AQMA No.3 (M26)
R_185	A224 London Road	550889	157723	Residential	Yes	AQMA No.3 (M26)
R_186	B2211 Sundridge Road	549920	158088	Residential	Yes	AQMA No.2 (M25)
R_187	Sundridge Road	549822	157781	Residential	Yes	AQMA No.2 (M25)
R_188	Chevening Road	549589	156676	Residential	No	
R_189	B2211 Sundridge Road	549403	157058	Residential	No	
R_190	Combe Bank Drive	547965	156391	Residential	Yes	AQMA No.2 (M25)
R_191	Brasted Hill Road	547255	156074	Residential	Yes	AQMA No.6 (M25-PM10)
R_192	A233 London Road	544737	155185	Residential	No	
Eco_2	Unnamed woodland 2	542857	154667	AW		
Eco_21	Unnamed woodland 21	551088	157736	AW		
Eco_29	Unnamed woodland 29	557442	158181	AW		
Eco_48	Unnamed woodland 47	556425	158161	AW		
Eco_85	Unnamed woodland 83	550479	157555	AW		
Eco_106	Unnamed woodland 104	544021	154658	AW		
Eco_118	Unnamed woodland 116	547831	156295	AW		
Eco_126	Unnamed woodland 124	546275	155591	AW		
Eco_127	Unnamed woodland 125	555913	158151	AW		
Eco_128	Unnamed woodland 126	556308	158233	AW		
Eco_141	Unnamed woodland 139	550094	157212	AW		
Eco_145	Unnamed woodland 143	549077	156688	AW		
Eco_174	Unnamed woodland 170	549812	157465	AW		
Eco_188	Unnamed woodland 184	547769	156231	AW		
Eco_195	Unnamed woodland 190	556823	158127	AW		
Eco_196	Unnamed woodland 191	553458	158511	AW		
Eco_198	Unnamed woodland 193	549548	157215	AW		
Eco_218	Westerham Wood	543913	154679	SSSI		
Eco_246	Unnamed Veteran Tree 22	544807	154121	AVT		

**Table 14: Modelled Human and Ecological Receptor Locations, Surrey Heath**

ID	Name	X	Y	Type	In AQMA ?	AQMA Title
R_29	Highams Lane	495204	163940	Residential	No	
Eco_72	Unnamed woodland 70	494574	163570	AW		
Eco_165	Unnamed woodland 162	494731	163618	AW		
Eco_208	Chobham Common	497186	164912	Site of Special Scientific Interest (SSSI)		
Eco_209	Chobham Common	496700	164607	National Nature Reserve (NNR)		
Eco_261	Thursley, Ash, Pirbright & Chobham	496803	164707	Special Protection Area (SPA)		

**Table 15: Modelled Human and Ecological Receptor Locations, Sutton**

ID	Name	X	Y	Type	In AQMA ?	AQMA Title
E_3	Western Road Primary School	525347	164169	Education	Yes	Sutton AQMA
E_4	Sutton Opportunity Group	528846	165124	Education	Yes	Sutton AQMA
E_14	Little Garden The Worcester Park Day Nursery & Pre-School	522362	165956	Education	Yes	Sutton AQMA
E_50	Little Garden The Worcester Park Day Nursery & Pre-School	522462	166021	Education	Yes	Sutton AQMA
E_54	Bright Horizons Sutton Day Nursery and Preschool	525497	164047	Education	Yes	Sutton AQMA
E_55	Rosehill Nursery	525926	166590	Education	Yes	Sutton AQMA
E_72	Monkey Puzzle Day Nursery and Preschool Sutton	523791	164841	Education	Yes	Sutton AQMA
E_73	Hopscotch Day Nursery	525225	162093	Education	Yes	Sutton AQMA
E_74	Burlington Junior School	523550	164872	Education	Yes	Sutton AQMA
E_75	Chiltern Nurseries Ltd	525889	162543	Education	Yes	Sutton AQMA
E_83	Harris Primary Academy Haling Park	524250	163811	Education	Yes	Sutton AQMA
E_84	All Saints New Road	528282	166514	Education	Yes	Sutton AQMA
E_85	Green Lane Primary & Nursery School	525963	166737	Education	Yes	Sutton AQMA
E_86	Bright Horizons North Cheam Day Nursery and Preschool	523699	165406	Education	Yes	Sutton AQMA
E_90	Sutton Centre	525094	164070	Education	Yes	Sutton AQMA
E_94	Hackbridge Primary School - London Road Campus	528352	166585	Education	Yes	Sutton AQMA
E_115	Cheam Park Farm Primary Academy	524396	165490	Education	Yes	Sutton AQMA
E_124	St Dunstan's CoE Primary School, Cheam	524087	163468	Education	Yes	Sutton AQMA

ID	Name	X	Y	Type	In AQMA ?	AQMA Title
E_125	Abbey Primary School	525449	166556	Education	Yes	Sutton AQMA
E_126	Cheam Fields Primary Academy	524148	164439	Education	Yes	Sutton AQMA
E_129	The Kindergartens	530029	165398	Education	Yes	Sutton AQMA
E_131	The Link Primary School	530267	164885	Education	Yes	Sutton AQMA
E_135	Harris Academy Sutton	525849	162481	Education	Yes	Sutton AQMA
E_136	Glenthorne High School	525280	166182	Education	Yes	Sutton AQMA
E_137	Cheam High School	524189	164581	Education	Yes	Sutton AQMA
E_138	BedZED	528357	166460	Education	Yes	Sutton AQMA
E_197	Link Secondary School	530646	164867	Education	Yes	Sutton AQMA
E_198	Wilson's School	530388	163886	Education	Yes	Sutton AQMA
E_199	Link Primary School	530354	164854	Education	Yes	Sutton AQMA
E_200	High View Primary School	530317	164279	Education	Yes	Sutton AQMA
E_212	Wallington High School for Girls	529042	162598	Education	Yes	Sutton AQMA
E_216	Collingwood School	528785	164198	Education	Yes	Sutton AQMA
E_217	The Grange Children's Centre	528779	165303	Education	Yes	Sutton AQMA
E_229	Culvers House Primary School	528231	166331	Education	Yes	Sutton AQMA
E_255	Glenthorne High School	525384	166076	Education	Yes	Sutton AQMA
E_257	Avenue Primary School	525187	162351	Education	Yes	Sutton AQMA
E_259	Westbourne Primary School	525079	165269	Education	Yes	Sutton AQMA
E_262	Brookfield Primary School	524279	166040	Education	Yes	Sutton AQMA
E_265	St Cecilia's Catholic Primary School	523869	165771	Education	Yes	Sutton AQMA
E_267	Green Oak Children's Centre (Formally Nonsuch and Cheam Sure Start Children's Centre)	523830	165687	Education	Yes	Sutton AQMA
E_268	Brookways School	523750	165481	Education	Yes	Sutton AQMA
E_269	Dorchester Primary School	523199	166071	Education	Yes	Sutton AQMA
E_270	Cheam Common Junior School	522765	165573	Education	Yes	Sutton AQMA
E_271	Cheam Common Infants' School	522710	165615	Education	Yes	Sutton AQMA
H_85	231 Stafford Road	530153	163984	Healthcare	Yes	Sutton AQMA
H_95	Restoration Residential Care Home	529586	167204	Healthcare	Yes	Sutton AQMA
H_100	Raola House	529220	162162	Healthcare	Yes	Sutton AQMA
H_101	Woodcote House	529211	162634	Healthcare	Yes	Sutton AQMA
H_102	Wallington Resource Centre	529074	163103	Healthcare	Yes	Sutton AQMA
H_103	75 Woodcote Road	529074	163102	Healthcare	Yes	Sutton AQMA
H_105	Rosswood Gardens	529031	163841	Healthcare	Yes	Sutton AQMA
H_108	Clifton Manor	528863	164167	Healthcare	Yes	Sutton AQMA
H_109	Bridge House Care Centre	528702	165185	Healthcare	Yes	Sutton AQMA
H_161	Green Lane	525805	166949	Healthcare	Yes	Sutton AQMA

ID	Name	X	Y	Type	In AQMA ?	AQMA Title
H_162	1 Cranleigh Gardens	525841	165621	Healthcare	Yes	Sutton AQMA
H_165	14A York Road	525120	163263	Healthcare	Yes	Sutton AQMA
H_166	Lona Lodge	525104	166308	Healthcare	Yes	Sutton AQMA
H_168	Linda Lodge	525080	163332	Healthcare	Yes	Sutton AQMA
H_172	Allswell Lodge	524951	164286	Healthcare	Yes	Sutton AQMA
H_174	Willow Lodge	524856	162587	Healthcare	Yes	Sutton AQMA
H_176	Magnolia House	524808	163893	Healthcare	Yes	Sutton AQMA
H_178	Abbey Cheam Centre	524642	162604	Healthcare	Yes	Sutton AQMA
H_179	Shirley View	524632	162377	Healthcare	Yes	Sutton AQMA
H_180	Smcs At Abbey Cheam Centre	524626	162670	Healthcare	Yes	Sutton AQMA
H_181	Broadlands Nursing Home Ltd	524549	162978	Healthcare	Yes	Sutton AQMA
H_182	Cheam Cottage	524362	163703	Healthcare	Yes	Sutton AQMA
H_184	St Anthony'S Hospital	523969	165983	Healthcare	Yes	Sutton AQMA
H_186	Cheam Resource Centre	523841	165702	Healthcare	Yes	Sutton AQMA
H_187	Priory Crescent Clinic	523669	164733	Healthcare	Yes	Sutton AQMA
H_188	Ashlong House	522492	166389	Healthcare	Yes	Sutton AQMA
H_211	Hackbridge Medical Centre	528445	166221	Healthcare	Yes	Sutton AQMA
H_213	The James O'Riordan Medical Centre	524421	166548	Healthcare	Yes	Sutton AQMA
H_215	Off the Record Mental Health Services	530201	164850	Healthcare	Yes	Sutton AQMA
H_218	Cheam Family Practice	524857	164980	Healthcare	Yes	Sutton AQMA
H_222	Malik Dr A	525583	162081	Healthcare	Yes	Sutton AQMA
H_223	Chiltern Health Centre	525912	162749	Healthcare	Yes	Sutton AQMA
H_224	Manor Practice	528830	164303	Healthcare	Yes	Sutton AQMA
H_225	Stonecot Surgery	524674	166846	Healthcare	Yes	Sutton AQMA
H_226	Cheam Family Practice	524221	163642	Healthcare	Yes	Sutton AQMA
H_227	Chiltern Health Centre	525910	162727	Healthcare	Yes	Sutton AQMA
H_278	Mottistone Grove	525865	162699	Healthcare	Yes	Sutton AQMA
H_280	Lona Lodge	525115	166280	Healthcare	Yes	Sutton AQMA
H_281	Grosvenor Road	528832	164083	Healthcare	Yes	Sutton AQMA
H_282	Bridge House Care Centre	528693	165150	Healthcare	Yes	Sutton AQMA
H_284	Sutton Court Care Centre	524634	166685	Healthcare	Yes	Sutton AQMA
H_285	Belmont House Nursing Home	525273	163322	Healthcare	Yes	Sutton AQMA
H_286	The Avenue	524758	162421	Healthcare	Yes	Sutton AQMA
H_287	Woodcote Dental	529256	162027	Healthcare	Yes	Sutton AQMA
H_288	Manor Dental Care - Wallington	528852	164239	Healthcare	Yes	Sutton AQMA
H_289	St. James' Road Medical Centre	525352	164023	Healthcare	Yes	Sutton AQMA
H_296	Willow Lodge Nursing Home	524861	162664	Healthcare	Yes	Sutton AQMA



ID	Name	X	Y	Type	In AQMA ?	AQMA Title
H_297	Broadlands Nursing Home	524736	162800	Healthcare	Yes	Sutton AQMA
H_298	Loving Care - Walton House	528990	162894	Healthcare	Yes	Sutton AQMA
H_299	Cranleigh Gardens Medical Centre	525829	165608	Healthcare	Yes	Sutton AQMA
H_300	Cheam Family Practice	524970	164358	Healthcare	Yes	Sutton AQMA
H_371	Beddington Residential Home	530767	164863	Healthcare	Yes	Sutton AQMA
R_16	Arundel Road	525016	162478	Residential	Yes	Sutton AQMA
R_39	Cheam Road	524977	163861	Residential	Yes	Sutton AQMA
R_88	Gander Green Lane	524900	164931	Residential	Yes	Sutton AQMA
R_106	Love Lane	525397	166658	Residential	Yes	Sutton AQMA
R_111	London Road	523997	165887	Residential	Yes	Sutton AQMA
R_113	Mulgrave Road	525114	163511	Residential	Yes	Sutton AQMA
R_114	Gander Green Lane	524798	165097	Residential	Yes	Sutton AQMA
R_119	Beddington Lane	530094	165949	Residential	Yes	Sutton AQMA
R_137	Church Hill Road	524363	164414	Residential	Yes	Sutton AQMA
R_142	Central Road	522304	165988	Residential	Yes	Sutton AQMA
R_146	Western Road	525180	164079	Residential	Yes	Sutton AQMA
R_147	Sutton Common Road	525071	166417	Residential	Yes	Sutton AQMA
R_148	Gander Green Lane	524763	165147	Residential	Yes	Sutton AQMA
R_149	Stonecot Hill	524444	166537	Residential	Yes	Sutton AQMA
R_150	Brighton Road	525839	162634	Residential	Yes	Sutton AQMA
R_151	Chelsea Gardens	524495	164758	Residential	Yes	Sutton AQMA
R_160	Sutton Common Road	525514	165655	Residential	Yes	Sutton AQMA
R_161	Sutton Common Road	524996	165347	Residential	Yes	Sutton AQMA
R_162	Gander Green Lane	524388	165673	Residential	Yes	Sutton AQMA
R_163	Langley Avenue	523687	165787	Residential	Yes	Sutton AQMA
R_335	Haslemere Close	530300	164041	Residential	Yes	Sutton AQMA
R_351	A232 Croydon Road	529992	164954	Residential	Yes	Sutton AQMA
R_437	A237 Woodcote Road	528942	163669	Residential	Yes	Sutton AQMA
R_470	A237 Manor Road	528635	164755	Residential	Yes	Sutton AQMA
R_475	A237 Manor Road North	528616	164790	Residential	Yes	Sutton AQMA
R_495	Mile Road	528474	166105	Residential	Yes	Sutton AQMA
R_744	B279 Angel Hill	525784	165410	Residential	Yes	Sutton AQMA
R_765	A217 Belmont Rise	525348	161672	Residential	Yes	Sutton AQMA
R_766	B279 Sutton Common Road	525336	165944	Residential	Yes	Sutton AQMA
R_810	A232 Cheam Road	524547	163689	Residential	Yes	Sutton AQMA
R_811	Tudor Drive	524523	166712	Residential	Yes	Sutton AQMA
R_819	A232 High Street	524305	163594	Residential	Yes	Sutton AQMA

ID	Name	X	Y	Type	In AQMA ?	AQMA Title
R_849	A24 London Road	523471	165042	Residential	Yes	Sutton AQMA
R_851	A2043 Cheam Common Road	523408	165044	Residential	Yes	Sutton AQMA
Eco_214	Banstead Downs	525418	161686	SSSI		
Eco_221	Roundshaw Downs	531124	162877	LNR		
Eco_252	Unnamed Veteran Tree 28	528882	165598	AVT		
Eco_289	Anton Crescent Wetland	525181	165322	LNR		

**Table 16: Modelled Human and Ecological Receptor Locations, Tandridge**

ID	Name	X	Y	Type	In AQMA ?	AQMA Title
CD_73	2020/1099	530680	141453	Committed Development	No	
CD_74	2020/2297	531774	142808	Committed Development	No	
CD_75	2020/1782	530568	140653	Committed Development	No	
CD_76	2019/548/EIA	531214	143209	Committed Development	No	
CD_77	2018/806	530343	141791	Committed Development	No	
CD_78	2018/2567	531045	143264	Committed Development	No	
CD_79	2021/975	531161	143499	Committed Development	No	
CD_80	2019/169	532240	140294	Committed Development	No	
CD_81	2017/1782	532791	140734	Committed Development	No	
CD_82	2022/718/N	533837	143783	Committed Development	No	
CD_83	2019/13	531036	147889	Committed Development	No	
CD_84	2019/868	530513	146183	Committed Development	No	
CD_85	2018/2096	531432	153189	Committed Development	No	
CD_129	Land at Plough Road and Redehall Road, Smallfield	532038	143032	Committed Development	No	
CD_130	Chapel Road, Smallfield	531782	143381	Committed Development	No	
CD_131	Woodlands Garage, Chapel Road, Smallfield	531786	143371	Committed Development	No	
E_77	Owlets Nursery	531689	143109	Education	No	
E_181	Aurora Redehall School	531914	141450	Education	No	
E_185	Redehall Preparatory School Redehall Road Horley	531893	142528	Education	No	
E_189	Burstow Primary School Wheelers Lane Horley	531770	143125	Education	No	
E_196	Cranbrook Nursery School Antlands Lane Horley	530721	140469	Education	No	
H_19	Jane House	532782	140716	Healthcare	No	
H_38	Redehall Cottage	532157	141201	Healthcare	No	
H_68	Redstone House	531253	148719	Healthcare	No	
H_69	Redstone House	531247	148721	Healthcare	No	

ID	Name	X	Y	Type	In AQMA ?	AQMA Title
H_72	Kings Lodge Centre For Complex Needs	531149	148555	Healthcare	No	
H_74	Chaldon Rise Nursing Home	531006	153553	Healthcare	No	
H_82	Coppice Lea Care Home With Nursing	530674	152749	Healthcare	No	
H_217	Smallfield Surgery	531657	143114	Healthcare	No	
H_294	Greenways	533201	140448	Healthcare	No	
H_295	Chailey Homes	532788	140641	Healthcare	No	
R_1	Green Lane	530248	146576	Residential	No	
R_19	Effingham Road	533334	140301	Residential	No	
R_22	Outwood Lane	532902	147100	Residential	No	
R_23	Gayhouse Lane	533763	145532	Residential	No	
R_25	Green Lane	531173	146024	Residential	No	
R_26	Smallfield Road	533312	143493	Residential	No	
R_27	Outwood Lane	532695	148679	Residential	No	
R_52	Godstone Hill	535061	153101	Residential	No	
R_86	Outwood Lane	532715	149337	Residential	No	
R_87	Hathersham Lane	530346	144792	Residential	No	
R_90	Outwood Lane	532683	150453	Residential	No	
R_143	Godstone Road	533667	159093	Residential	Yes	Croydon AQMA
R_193	B269 Titsey Road	540690	154085	Residential	No	
R_194	Water Lane	540300	153826	Residential	No	
R_195	Tandridgehill Lane	536846	153023	Residential	No	
R_200	Bakers Mead	535083	152651	Residential	No	
R_206	North Park Lane	533803	152756	Residential	No	
R_212	Smallfield Road	533072	143273	Residential	No	
R_215	Outwood Lane	532984	146159	Residential	No	
R_216	The Conduit	532916	152773	Residential	No	
R_218	Outwood Lane	532864	145763	Residential	No	
R_219	Knowle Green Gayhouse Lane	532856	145436	Residential	No	
R_226	Miller's Lane	532600	145425	Residential	No	
R_230	Scott's Hill	532554	144749	Residential	No	
R_236	Miller's Lane	532410	145572	Residential	No	
R_238	Copthorne Bank	532257	140587	Residential	No	
R_239	Redehall Villas Effingham Road Horley	532225	141020	Residential	No	
R_242	Copthorne Bank	532212	140117	Residential	No	
R_244	Plough Road	532124	143109	Residential	No	
R_247	Wasp Green Lane	532076	145535	Residential	No	
R_248	Copthorne Bank	532038	139746	Residential	No	

ID	Name	X	Y	Type	In AQMA ?	AQMA Title
R_249	Redehall Road Smallfield Horley	532031	142018	Residential	No	
R_252	Wasp Green Lane	531995	145963	Residential	No	
R_253	Chapel Road	531973	144048	Residential	No	
R_254	Redehall Road	531967	142230	Residential	No	
R_255	Broadbridge Lane	531961	141653	Residential	No	
R_258	Miller's Lane	531842	145325	Residential	No	
R_259	Plough Road	531817	143111	Residential	No	
R_260	New Road	531800	143228	Residential	No	
R_263	Broadbridge Lane	531684	141725	Residential	No	
R_265	Big Common Lane	531617	150849	Residential	No	
R_266	Cooper's Hill Road	531592	149398	Residential	No	
R_268	Miller's Lane	531501	145404	Residential	No	
R_269	Russlyns Rookery Hill	531461	145385	Residential	No	
R_270	Weatherhill Road	531456	143329	Residential	No	
R_273	Rookery Hill	531420	144902	Residential	No	
R_274	Deans Lane	531412	150654	Residential	No	
R_275	Cooper's Hill Road	531409	148642	Residential	No	
R_278	Oakwood Road	531301	152984	Residential	No	
R_280	Weatherhill Road	531277	143333	Residential	No	
R_281	Broadbridge Lane	531265	142475	Residential	No	
R_283	Wheelers Lane	531262	142978	Residential	No	
R_284	Broadbridge Lane	531261	142718	Residential	No	
R_287	Weatherhill Road	531245	143370	Residential	No	
R_288	Broadbridge Lane	531233	143133	Residential	No	
R_291	Ontario Close Smallfield Horley	531217	142916	Residential	No	
R_292	Merstham Road	531196	151994	Residential	No	
R_299	Cooper Close	531088	143308	Residential	No	
R_300	Crab Hill Lane	531034	147451	Residential	No	
R_301	Gilstead Hathersham Close Horley	531028	143596	Residential	No	
R_302	Merstham Road	531000	152554	Residential	No	
R_304	Warwick Wold Road	530939	152742	Residential	No	
R_308	Hathersham Lane	530891	143555	Residential	No	
R_315	Woolborough Lane Outwood	530811	146003	Residential	No	
R_316	Shipleybridge Lane	530801	140162	Residential	No	
R_320	Church Lane	530540	141081	Residential	No	
R_321	Antlands Lane East	530475	140487	Residential	No	
EHO_4	Cooper CI, M23	531005	143245	EHO Receptor	No	

ID	Name	X	Y	Type	In AQMA ?	AQMA Title
EHO_5	Weavers, M23	531128	153314	EHO Receptor	No	
EHO_46	TD19	531131	143583	EHO Receptor	No	
EHO_47	TD26	531101	142931	EHO Receptor	No	
Eco_3	Unnamed woodland 3	531467	145089	AW		
Eco_4	Unnamed woodland 4	530586	146356	AW		
Eco_5	Unnamed woodland 5	532274	145591	AW		
Eco_6	Unnamed woodland 6	532306	152839	AW		
Eco_11	Unnamed woodland 11	530472	146440	AW		
Eco_16	Unnamed woodland 16 & Bridgeham Wood	531294	142968	AW & Local Wildlife Site (LWS)		
Eco_18	Unnamed woodland 18	532369	144577	AW		
Eco_27	Unnamed woodland 27	532822	148497	AW		
Eco_28	Unnamed woodland 28	537111	153080	AW		
Eco_32	Unnamed woodland 32	533241	152685	AW		
Eco_33	Unnamed woodland 33	531353	148682	AW		
Eco_35	Unnamed woodland 35	534334	152696	AW		
Eco_47	Unnamed woodland 46 & Bridges Wood	530604	141493	AW & LWS		
Eco_50	Unnamed woodland 49	531894	143577	AW		
Eco_55	Unnamed woodland 54	530423	144719	AW		
Eco_58	Unnamed woodland 56	539256	154018	AW		
Eco_60	Unnamed woodland 58	532189	140120	AW & LWS		
Eco_63	Unnamed woodland 61	535078	152937	AW		
Eco_73	Unnamed woodland 71	535968	152765	AW		
Eco_76	Unnamed woodland 74	530809	153730	AW		
Eco_81	Unnamed woodland 79	530517	153763	AW		
Eco_82	Unnamed woodland 80	531224	153204	AW		
Eco_84	Unnamed woodland 82	530841	146707	AW		
Eco_86	Unnamed woodland 84	532225	145917	AW		
Eco_89	Unnamed woodland 87	541784	154387	AW		
Eco_92	Unnamed woodland 90	540440	154006	AW		
Eco_93	Unnamed woodland 91	531512	151323	AW		
Eco_95	Unnamed woodland 93	536997	152914	AW		
Eco_96	Unnamed woodland 94	531194	151728	AW		
Eco_97	Unnamed woodland 95	542143	154601	AW		
Eco_98	Unnamed woodland 96	531385	145205	AW		
Eco_99	Unnamed woodland 97	541156	153946	AW		
Eco_101	Unnamed woodland 99	530972	153040	AW		



ID	Name	X	Y	Type	In AQMA ?	AQMA Title
Eco_102	Unnamed woodland 100	531741	146092	AW		
Eco_107	Unnamed woodland 105	531778	144625	AW		
Eco_110	Unnamed woodland 108	535036	152780	AW		
Eco_113	Unnamed woodland 111	531286	140648	AW		
Eco_114	Unnamed woodland 112	532009	141886	AW		
Eco_117	Unnamed woodland 115	542843	154574	AW		
Eco_120	Unnamed woodland 118	531935	152967	AW		
Eco_121	Unnamed woodland 119	532003	145986	AW		
Eco_125	Unnamed woodland 123	537829	153714	AW		
Eco_132	Unnamed woodland 130	533201	145417	AW		
Eco_134	Unnamed woodland 132	535515	152934	AW		
Eco_135	Unnamed woodland 133	532279	145851	AW		
Eco_136	Unnamed woodland 134	538173	153870	AW		
Eco_137	Unnamed woodland 135	532920	143392	AW		
Eco_143	Unnamed woodland 141	533676	152683	AW		
Eco_147	Unnamed woodland 145	532870	150105	AW		
Eco_152	Unnamed woodland 150	532597	152677	AW		
Eco_159	Unnamed woodland 157	537648	153467	AW		
Eco_162	Unnamed woodland 159	531637	141746	AW		
Eco_164	Unnamed woodland 161	532433	145602	AW		
Eco_170	Unnamed woodland 167	540165	153935	AW		
Eco_171	Unnamed woodland 168	531141	144544	AW		
Eco_172	Unnamed woodland 169	532939	146948	AW		
Eco_176	Unnamed woodland 172	532940	152633	AW		
Eco_187	Unnamed woodland 183	537859	153682	AW		
Eco_200	Unnamed woodland 195	531990	152705	AW		
Eco_216	Woldingham & Oxted Downs	538500	154212	SSSI		
Eco_217	Titsey Woods	541704	154398	SSSI		
Eco_231	Unnamed Veteran Tree 7	532370	145620	AVT		
Eco_253	Unnamed Veteran Tree 29	533047	146548	AVT		
Eco_255	Unnamed Veteran Tree 30	535557	152805	AW		
Eco_273	Cophall Field	532814	140681	LWS		
Eco_274	Copper Coin Paddocks	532031	141242	LWS		
Eco_275	Bridges Fields	530666	141863	LWS		
Eco_282	Unnamed woodland 204	533863	145221	AW & LWS		
Eco_286	Unnamed woodland 205	\	150550	AW		

**Table 17: Modelled Human and Ecological Receptor Locations, Tonbridge and Mailing**

ID	Name	X	Y	Type	In AQMA ?	AQMA Title
E_141	Grange Park School	561144	158373	Education	No	
E_142	Wrotham School	561091	158241	Education	No	
Eco_163	Unnamed woodland 160	561953	158307	AW		
Eco_201	Unnamed woodland 196	558254	158134	AW		

**Table 18: Modelled Human and Ecological Receptor Locations, Woking**

ID	Name	X	Y	Type	In AQMA ?	AQMA Title
E_60	Byfleet Cricket Club	505627	161307	Education	No	
E_276	Byfleet Primary School	505679	161616	Education	No	
H_193	Kings Lodge Care Centre	505788	161583	Healthcare	No	
H_194	Kings Lodge Care Centre	505669	161548	Healthcare	No	
H_195	West Hall	505530	160612	Healthcare	No	
R_892	Sanway Road	506157	160043	Residential	No	
R_893	Murray's Lane	505886	160382	Residential	No	
Eco_144	Unnamed woodland 142	505511	161142	AW		

# Appendix C – Technical Note: Pollution Control Mapping

# 1 Introduction

1.1.1 This Technical Note addresses three written responses from National Highways as set out in Table 1 and in support of the **Statement of Common Ground with National Highways** (Doc Ref. 10.1.14). It covers their questions regarding:

- Pollution Climate Mapping (PCM) links with predicted annual average NO<sub>2</sub> exceedances of 40 µg/m<sup>3</sup>;
- Change in concentration at R\_147 due to the Project in the Airfield Construction (2024-2029) Scenario; and
- A summary of the highest predicted pollutant concentrations, significant impacts & explanation of the results.

**Table 1: National Highways Written Responses**

Source	Principal Issue in Question	Concern Held	What needs to change/be amended/be included in order to satisfactorily address the concern (as set out by each stakeholder in their PADSS)
NH PASS (41) & RR (pg. 53)	Environmental Statement Chapter 13: Air Quality  General	National Highways has an air quality KPI, agreed with the Department for Transport and based on the Pollution Control Mapping model, to bring links into compliance with legal NO <sub>2</sub> limits in the shortest possible time. There are six compliance links surrounding the proposed site boundary, with one located within the Applicants site. These are located on roads including the A23 (located within the proposed site boundary), A264, A2220, A2004, A2011 and A2219. All these compliance links were predicted to comply with the set standard (EU Limit Value of 40µg/m <sup>3</sup> as an annual mean for NO <sub>2</sub> ) in 2018 and National Highways is concerned that the Applicant’s proposals risk an exceedance being generated to the EU Limit Value.	National Highways requires the Applicant to provide evidence that the proposed SRN mitigation scheme will not exacerbate pollutant levels along these links and that the proposed scheme will not lead to an exceedance in the EU Limit Value of 40µg/m <sup>3</sup> as an annual mean for NO <sub>2</sub> along these links.
NH PASS (42) & RR (pg. 54)	Environmental Statement Chapter 13: Air Quality	In Paragraph 13.10.25, the largest change in all pollutants due to the construction 2024 scenario is predicted to be at R_147 Sutton Common Road, 12km to the north	National Highways therefore requests that the Applicant outlines how the largest air quality impact associated with the Scheme, will be at a

	Paragraph 13.10.25	<p>of the M25, which is reported to experience a moderate adverse impact.</p> <p>National Highways is concerned that anomalous results like the above, demonstrates uncertainty which undermines the validity of the traffic model used for the assessment.</p>	location that is 12km to the north of the M25 and therefore not in the localised proximity of the Scheme
NH RR (pg. 53)	<p>Environmental Statement Chapter 13: Air Quality</p> <p>General comment citing example in paragraph 13.10.30.</p>	<p>National Highways has reviewed this document and the locations of highest predicted pollutant concentrations and most significant impacts are not fully clear.</p> <p>The interpretation of the assessment and results throughout this chapter is not possible with the reader having to undertake their own analysis of the many associated figures and appendices which leads to the risk of inconsistencies in interpretation.</p> <p>National Highways notes that in Paragraph 13.10.30, the compliance receptor results for the construction traffic assessment year 2024 reports that the project is not predicted to impact compliance with the air quality standards, without any discussion of the predicted concentrations at compliance receptors or the maximum impact location. However, National Highways notes that cross-referencing to Appendix 13.9.1 air quality results tables and Figure P2, there is one compliance receptor with annual mean NO<sub>2</sub> concentrations above the air quality standards the assessment has utilised and multiple receptors with concentrations above the annual mean PM<sub>2.5</sub> standard referenced.</p> <p>National Highways therefore requests that the Applicant should clearly set out within Chapter 13 the predicted pollutant concentrations and maximum impact locations for all receptor types and for all scenarios. This information should also be</p>	N/A



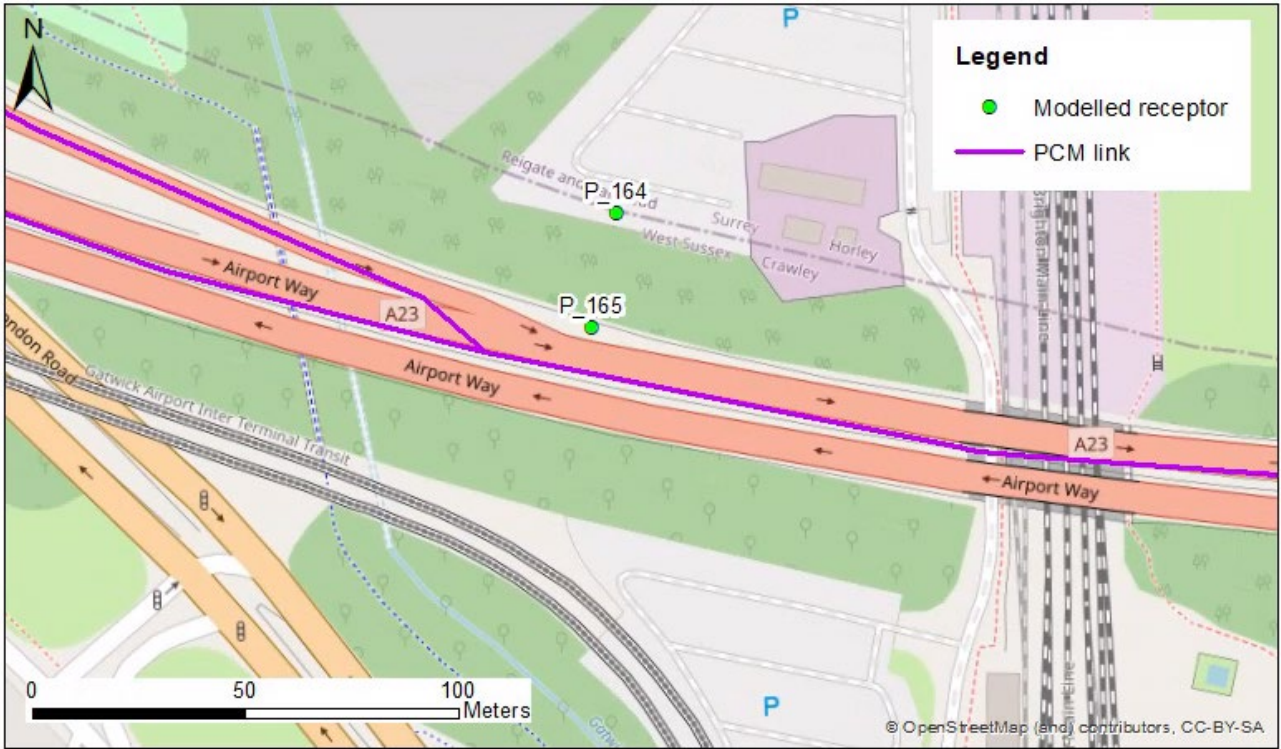
		supported by an explanation of what the origin root cause of these results are (e.g., traffic changes).	
--	--	---	--

## 2 PCM links with NO<sub>2</sub> exceedances

- 2.1.1 GAL note the comment regarding the National Highway traffic predictions for 2018 PCM locations and the fact that they were predicted to be in compliance with the limit values. Based on the traffic data received for the Project the predicted concentrations are discussed in the paragraph below.
- 2.1.2 There is one exceedance of the annual mean nitrogen dioxide (NO<sub>2</sub>) air quality standard (40µg/m<sup>3</sup>) predicted for the Airfield Construction (2024-2029) scenario. The exceedance is predicted at receptor P\_165 (A23 Airport Way 4m verification point) where the 'With Project' NO<sub>2</sub> concentration is 41.2µg/m<sup>3</sup>. The concentration at the qualifying feature identified (P\_164) is below the objective in all scenarios. The location of these receptor and PCM link is shown in Figure 1 below. The change in concentration due to the Project at receptor P\_165 is predicted to be an increase of 0.2µg/m<sup>3</sup>. The change is due to an increase in the proportion of heavy duty vehicles (HDV) at this location from 4.1% (2,782 HDV) to 5.2% (3,555 HDV) even though the overall Annual Average Daily Traffic (AADT) movements decrease by 510 vehicles. Due to the negligible change in total concentration, in line with the compliance risk assessment methodology as detailed in paragraphs 13.5.62 to 13.5.66 of Environmental Statement (ES) Chapter 13 Air Quality [[APP-038](#)] which follows the Design Manual for Roads and Bridges guidance<sup>1</sup>, it is considered that the Project will not impact on compliance with the annual mean NO<sub>2</sub> air quality standards.
- 2.1.3 There are no exceedances of the annual mean NO<sub>2</sub> air quality standard predicted for all other scenarios (including sensitivity tests in the ES). Therefore, the Project is not predicted to impact compliance with the annual mean NO<sub>2</sub> standard.

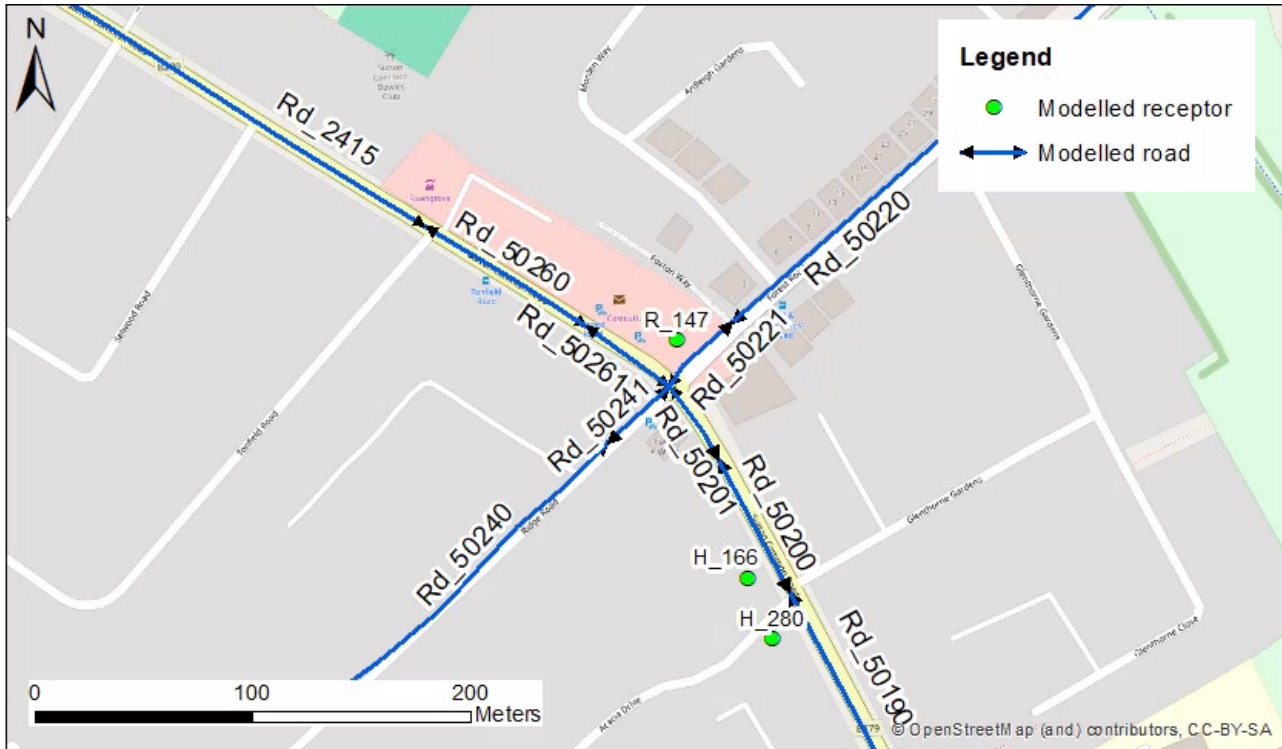
<sup>1</sup> Highways England (2019) Design Manual for Roads and Bridges Sustainability and Environment Appraisal LA 105 Air quality

**Figure 1 A23 Airport Way PCM link**



### 3 Change in concentration at R\_147 (Airfield Construction)

- 3.1.1 IAs set out in section 13.10.25 of the ES Chapter 13: Air Quality [[APP-038](#)], for the Airfield Construction (2024-2029) scenario, the largest change in NO<sub>2</sub> concentrations at human receptors is predicted to be an 0.5µg/m<sup>3</sup> increase at receptor R\_147 Sutton Common Road.
- 3.1.2 The traffic data at this location has been reviewed with respect to the air quality modelling and an anomaly in the emissions input data has been identified. The road type was changed between the With and Without Project scenario which falsely created a change in total emissions. This difference only occurred in the Airfield Construction and Highways Construction scenario. The traffic data represents an overall decrease in AADT. The closest receptor (H\_166) demonstrates that the concentration change at the location of receptor R\_147 Sutton Common Road is likely to be 0.1µg/m<sup>3</sup> for NO<sub>2</sub>, PM<sub>10</sub> and PM<sub>2.5</sub> corresponding to no significant effects. This does not affect the overall conclusion and no significant effects are anticipated.
- 3.1.3 Figure 2 and Table 1 show the AADT for road links adjacent receptor R\_147 in the Airfield Construction (2024-2029) scenario, demonstrating an overall decrease in annual average daily traffic (AADT) between the With and Without Project scenarios.
- 3.1.4 The minor change in the emission factor applied is isolated to one road link. The validity of the air quality assessment and traffic data used is not undermined. Further information on the traffic model is provided in ES Chapter 12 Traffic and Transport [[APP-037](#)].

**Figure 2: R\_147 location and modelled links**

**Table 2: AADT for road links adjacent R\_147 in the Airfield Construction (2024-2029) scenario**

Road ID	Without Project	With Project	Change (With Project – Without Project)
Rd_50261	15,669	15,730	70
Rd_50241	9,199	9,142	-57
Rd_50201	15,899	15,642	-245
Rd_50221	8,019	8,046	27
<b>Total</b>	<b>48,786</b>	<b>48,560</b>	<b>-205</b>

## 4 Summary of predicted pollutant concentrations and impacts

- 4.1.1 The receptors with the highest predicted concentration and greatest change in pollutant concentrations, alongside the reasoning for the results for each assessment scenario have been presented in Table 2 for human receptors and Table 3 for compliance receptors.
- 4.1.2 For the receptor location identified with the greatest change, where there were multiple receptors with the same level of change, the receptor with the highest predicted concentration was reported.

**Table 3: Results summary for human receptors**

Pollutant	Type	Receptor ID	Without Project (µg/m³)	With Project (µg/m³)	Change (µg/m³)	Impact	Significance	Reason
<b>2024 construction</b>								
NO <sub>2</sub>	Highest concentration	R_48	52.1	52.1	<0.1	Negligible	Not significant	Non-airport road traffic contribution from proximity to M25
	Greatest change	R_600*	23.8	24.1	0.3	Negligible	Not significant	Increase in airport activity
PM <sub>10</sub>	Highest concentration	R_48	23.1	23.1	<0.1	Negligible	Not significant	Non-airport road traffic contribution from proximity to M25
	Greatest change	R_898*	21.2	21.3	0.1	Negligible	Not significant	Increase in non-airport related traffic and rounding
PM <sub>2.5</sub>	Highest concentration	R_48	15.2	15.2	<0.1	Negligible	Not significant	Non-airport road traffic contribution from proximity to M25
	Greatest change	E_60*	14.55	14.6	0.1	Negligible	Not significant	Increase in non-airport related road traffic and rounding
<b>2029 construction</b>								
NO <sub>2</sub>	Highest concentration	R_48	40.7	40.7	<0.1	Negligible	Not significant	Non-airport road traffic contribution from proximity to M25
	Greatest change	R_103	16.3	18.3	2.0	Negligible	Not significant	Road traffic speed changes
PM <sub>10</sub>	Highest concentration	R_48	22.8	22.8	<0.1	Negligible	Not significant	Non-airport road traffic contribution from proximity to M25



Pollutant	Type	Receptor ID	Without Project (µg/m <sup>3</sup> )	With Project (µg/m <sup>3</sup> )	Change (µg/m <sup>3</sup> )	Impact	Significance	Reason
	Greatest change	R_660*	14.3	14.5	0.2	Negligible	Not significant	Increase in non-airport related road traffic and rounding
PM <sub>2.5</sub>	Highest concentration	R_48	15.0	15.0	<0.1	Negligible	Not significant	Non-airport road traffic contribution from proximity to M25
	Greatest change	R_411*	13.5	13.6	0.1	Negligible	Not significant	Increase in non-airport related road traffic and rounding
<b>2029 operation</b>								
NO <sub>2</sub>	Highest concentration	R_48	37.6	37.6	<0.1	Negligible	Not significant	Non-airport road traffic contribution from proximity to M25
	Greatest change	R_180	16.8	17.4	0.6	Negligible	Not significant	Increase in airport activity
PM <sub>10</sub>	Highest concentration	R_48	21.6	21.6	<0.1	Negligible	Not significant	Non-airport road traffic contribution from proximity to M25
	Greatest change	R_896	19.9	20.0	0.1	Negligible	Not significant	Increase in airport-related traffic
PM <sub>2.5</sub>	Highest concentration	R_48	14.2	14.2	<0.1	Negligible	Not significant	Non-airport road traffic contribution from proximity to M25
	Greatest change	R_411	12.9	13.0	0.1	Negligible	Not significant	Increase in airport-related traffic
<b>2032 operation</b>								
NO <sub>2</sub>	Highest concentration	R_48	36.1	36.2	0.1	Negligible	Not significant	Non-airport road traffic contribution from proximity to M25

Pollutant	Type	Receptor ID	Without Project (µg/m <sup>3</sup> )	With Project (µg/m <sup>3</sup> )	Change (µg/m <sup>3</sup> )	Impact	Significance	Reason
	Greatest change	R_570	19.6	21.1	1.5	Negligible	Not significant	Increase in airport activity
PM <sub>10</sub>	Highest concentration	R_48	21.7	21.7	<0.1	Negligible	Not significant	Non-airport road traffic contribution from proximity to M25
	Greatest change	H_349	14.3	14.6	0.3	Negligible	Not significant	Increase in airport-related road traffic
PM <sub>2.5</sub>	Highest concentration	R_48	14.3	14.3	<0.1	Negligible	Not significant	Non-airport road traffic contribution from proximity to M25
	Greatest change	H_349	9.4	9.6	0.2	Negligible	Not significant	Increase in airport-related road traffic
<b>2038 operation</b>								
NO <sub>2</sub>	Highest concentration	R_48	36.6	36.7	0.1	Negligible	Not significant	Non-airport road traffic contribution from proximity to M25
	Greatest change	R_595	20.3	21.6	1.3	Negligible	Not significant	Increase in airport activity
PM <sub>10</sub>	Highest concentration	R_48	21.8	21.8	<0.1	Negligible	Not significant	Non-airport road traffic contribution from proximity to M25
	Greatest change	H_349	14.3	14.6	0.3	Negligible	Not significant	Increase in airport-related road traffic
PM <sub>2.5</sub>	Highest concentration	R_48	14.3	14.3	<0.1	Negligible	Not significant	Non-airport road traffic contribution from proximity to M25
	Greatest change	H_349	9.4	9.6	0.2	Negligible	Not significant	Increase in airport-related road traffic

Notes: ‘\*’ The receptor of next greatest change unaffected by the different classification between the With and Without Project scenarios have been reported in the summary table. Refer to section 3 for further explanation in the change in concentrations for the receptor of greatest change (R\_147).

**Table 4: Results summary for compliance receptors**

Pollutant	Type	Receptor ID	Without Project (µg/m <sup>3</sup> )	With Project (µg/m <sup>3</sup> )	Change (µg/m <sup>3</sup> )	Reason
<b>2024 construction</b>						
NO <sub>2</sub>	Highest concentration	P_165	41.0	41.2	0.2	Proximity to busy road and airport
	Greatest change	P_178	28.9	29.4	0.5	Increase in non-airport related road traffic
PM <sub>10</sub>	Highest concentration	P_109	29.8	29.8	<0.1	Proximity to busy road and high background concentrations
	Greatest change	P_178	16.1	16.4	0.3	Increase in non-airport related road traffic
PM <sub>2.5</sub>	Highest concentration	P_89	13.4	13.4	<0.1	Proximity to busy road and high background concentrations
	Greatest change	P_178	11.0	11.2	0.2	Increase in non-airport related road traffic
<b>2029 construction</b>						
NO <sub>2</sub>	Highest concentration	P_36	34.1	34.7	0.6	Proximity to busy road and airport
	Greatest change	P_2	14.9	16.6	1.7	Increase in non-airport related road traffic
PM <sub>10</sub>	Highest concentration	P_89	19.9	19.9	<0.1	Proximity to busy road and high background concentrations
	Greatest change	P_104	17.8	17.9	0.1	Increase in non-airport related road traffic and rounding
PM <sub>2.5</sub>	Highest concentration	P_89	13.2	13.2	<0.1	Proximity to busy road and high background concentrations
	Greatest change	P_92	12.8	12.9	0.1	Increase in non-airport related road traffic and rounding
<b>2029 operation</b>						
NO <sub>2</sub>	Highest concentration	P_36	33.1	33.2	0.1	Proximity to busy road and airport
	Greatest change	P_178	23.7	24.1	0.4	Increase in car park emissions

Pollutant	Type	Receptor ID	Without Project (µg/m <sup>3</sup> )	With Project (µg/m <sup>3</sup> )	Change (µg/m <sup>3</sup> )	Reason
PM <sub>10</sub>	Highest concentration	P_89	19.3	19.2	-0.1	Proximity to busy road and high background concentrations
	Greatest change	P_110	19.0	19.1	0.1	Increase in non-airport related road traffic and rounding
PM <sub>2.5</sub>	Highest concentration	P_89	12.8	12.8	<0.1	Proximity to busy road and high background concentrations
	Greatest change	P_110	12.3	12.4	0.1	Increase in non-airport related road traffic and rounding
<b>2032 operation</b>						
NO <sub>2</sub>	Highest concentration	P_165	32.7	33.5	0.8	Proximity to busy road and airport
	Greatest change	P_177	19.6	21.1	1.5	Increase in airport activity
PM <sub>10</sub>	Highest concentration	P_109	26.0	26.0	<0.1	Proximity to busy road and high background concentrations
	Greatest change	P_164	20.0	20.2	0.2	Increase in airport-related road traffic
PM <sub>2.5</sub>	Highest concentration	P_89	12.8	12.8	<0.1	Proximity to busy road and high background concentrations
	Greatest change	P_94	12.4	12.5	0.1	Increase in road traffic and rounding
<b>2038 operation</b>						
NO <sub>2</sub>	Highest concentration	P_165	32.3	32.9	0.6	Proximity to busy road and airport
	Greatest change	P_178	23.1	24.4	1.3	Increase in airport activity
PM <sub>10</sub>	Highest concentration	P_110	26.0	26.0	<0.1	Proximity to busy road and high background concentrations
	Greatest change	P_38	14.4	14.6	0.2	Increase in non-airport related road traffic
PM <sub>2.5</sub>	Highest concentration	P_89	12.9	12.9	<0.1	Proximity to busy road and high background concentrations
	Greatest change	P_93	12.6	12.7	0.1	Increase in road traffic and rounding

# Appendix D – Technical Note: Air Quality Model - Assessment Scenarios



## 1 Model Scenarios – Air Quality

### 1.1. Overview

1.1.1 Several questions were raised in Local Authority Relevant Representations (RRs) and air quality Topic Working Groups (TWGs) requesting clarification regarding the modelling scenarios included in ES Chapter 13: Air quality [APP-038] of the ES. The stakeholders requested clarification to demonstrate the assessment carried out represented a realistic worst-case assessment.

1.1.2 This Technical Note addresses the query received during the RRs. It covers:

- Construction scenarios
- Operational scenarios
- 2047 Assessment

1.1.3 The modelling scenarios included in the ES air quality assessment represent a realistic worst-case assessment. The construction scenarios represent activities that will take place over the construction periods of Airfield and Highways (Surface Access). Airfield peak construction activity is expected between 2024 and 2029) and Highways (Surface Access) construction activity is expected between 2029 and 2032. Emission factors and background concentrations are applied to the first year as a conservative assumption and the traffic data represent the construction peak for both scenarios. The Highways (Surface Access) Construction scenario represents the period during which there is an overlap with the operation of the Project. This scenario is cumulative and considers the contribution from both construction and operational traffic and includes the most complex traffic management which is likely to have an influence on traffic distribution.

## 2 Model Scenarios

2.1.1 The following assessment years and scenarios have been included in the air quality assessment:

- 2018 current baseline;
- 2024 future baseline without the Project;
- 2024-2029 construction period for airfield works;
- 2029 future baseline without the Project;
- 2029-2032 construction period for Highways (Surface Access) works;
- 2029 first full year of the Project opening;

- 2032 future baseline without the Project;
- 2032 interim assessment year of the Project;
- 2038 design year without the Project;
- 2038 design year of the Project; and
- 2047 emissions inventory, with and without the Project

2.1.2 Table 1 provides a tabular summary of the construction and operational scenarios assessed for air quality. Further detail on the construction and operational scenarios are provided in Sections 2.2 and 2.3

2.1.3 Section 2.4 provides further detail on the cumulative scenario modelled.

**Table 1: Summary of Business as Usual (BAU) and Northern Runway Project (NRP) scenarios assessed for air quality**

Scenario	Year(s)			BAU Scenario	NRP Scenario	
	Scenario	Vehicle Fleet Emissions	Traffic Data		Construction	Operational
Current Baseline	2018		2018 <sup>^</sup>	✓		
Airfield Construction	2024 to 2029	2024*	2029**	✓	✓	
Highways Construction (Surface Access)	2029 to 2032	2029*	2029**	✓	✓	✓
First full year of the Project opening	2029					✓
Interim Assessment year of the Project	2032			✓		✓
Design year of the Project	2038			✓		✓
Long term forecast year of the Project	2047			✓		✓

<sup>^</sup>extrapolated from 2016 traffic data  
\*emission factors from first year of construction applied as a conservative assumption  
\*\*peak year of construction vehicle traffic assumed for NRP scenarios

## 2.2. Construction Scenarios

2.2.1 The assessment of traffic impacts includes consideration of the Project construction periods. These are divided into Airfield Construction and Highways (Surface Access) Construction.

2.2.2 The Airfield Construction scenario represents the peak years of Airfield Construction from 2024 to 2029. The traffic modelling for the Airfield Construction scenario represents the busiest period for the combination of Airfield Construction activity and ‘business as usual’ operational demand prior to the northern runway opening. It applies the construction traffic flows for the busiest

summer construction period between 2024 and 2029 to traffic flows which reflect demand on a busy summer day in 2029 without the Project. Further detail is provided in section 15.4 of the Transport Assessment [[AS-079](#)] and Section 8.3 of the Transport Assessment Annex B: Strategic Transport Modelling Report [[APP-260](#)]. The air quality assessment uses emissions data for the first year of Airfield Construction (2024). This is a conservative assumption since emissions and background concentrations are anticipated to improve in future years.

- 2.2.3 The Highways (Surface Access) Construction represents years 2029 to 2032, during which there will be an overlap with the operation of the project. It is therefore a combined scenario considering the contribution from both construction and operational traffic over this period to represent a realistic worst-case assessment.
- 2.2.4 As section 15.5 of the Transport Assessment [[AS-079](#)] and section 8.3 of the Transport Assessment Annex B: Strategic Transport Modelling Report [[APP-260](#)] explain, the traffic modelling for the Highways (Surface Access) Construction scenario is based on the most complex phase of highway construction in the period 2029 to 2032. The highway works will require a range of different traffic management arrangements as construction progresses, including temporary junction layouts, narrowed lanes and lane closures. These changes will have a greater effect on highway operation than the volume of construction traffic at that time. The traffic management arrangements have been overlaid on the existing (i.e. unimproved) highway network, together with the operational demand related to the Project in 2029, the first full year of the operation.

### 2.3. Operational Scenarios

- 2.3.1 The air quality assessment considers the operational phases of the Project for 2029, 2032, 2038 and 2047. In each of these years, the assessment compares the with Project scenario with the same year in the future baseline (without the Project).

### 2.4. Assessment of cumulative construction and operation impacts

- 2.4.1 During the Highways (Surface Access) Construction period from 2029 to 2032, there will be an overlap with dual runway operations. The Highways (Surface Access) Construction scenario is therefore cumulative and includes both construction and operational vehicles including the traffic growth expected to occur due to the Project. The air quality airport contribution uses the same data as in the 2029 (first full year of the Project opening) assessment year scenario.

- 2.4.2 The 2029 (first full year of the Project opening) scenario and the Highways (Surface Access) Construction scenario both use the same air quality data for all sources modelled except for roads. The sources that have the same data include aircraft in the air, aircraft on the ground, ground equipment, fixed plant and car park sources.
- 2.4.3 It is important to note that the 2029 (first full year of the Project opening) scenario only includes operational traffic expected to occur following the opening of the Project. It does not include construction activity related to delivering the highway works and therefore allows an assessment of operational effects only in 2029.
- 2.4.4 The 2029 (first full year of the Project opening) assessment should be treated separately from the Highways (Surface Access) Construction scenario because there are differences in the way in which the highway network is described in the models (the construction scenario includes physical traffic management changes) and consequently in how the traffic model assigns trips over the area in each scenario (i.e. there are spatial differences in the traffic flows in each scenario).

### 3 2047 Assessment

- 3.1.1 Local authority RRs raised a concern that 2047, the long term forecast year for Gatwick Airport has not been assessed and that 2047 should be modelled. This is on the basis that Paragraph 5.33 of the ANPS requires the assessment of airports when at full capacity. Section 13.10.163 to Section 13.10.173 of ES Chapter 13 [\[APP-038\]](#) includes an assessment of effects for the 2047 model year. This note provides further information regarding the 2047 model year, building on the information provided in the chapter to address the concerns raised in the RRs.
- 3.1.2 ES Chapter 13: Air Quality [\[APP-038\]](#) has provided an assessment of 2047, with an emissions inventory including aircraft and road vehicle emissions (Table 13.10.8). This aligns with the requirements of the ANPS, which identifies the need to forecast for all relevant pollutants at the time of opening, taking account of the impact of the scheme, including when at full capacity<sup>1</sup>.

#### 3.2. 2047 Emissions

- 3.2.1 The emissions inventory presented in Table 13.10.8 of Chapter 13 [\[APP-038\]](#) presents emissions with the project of NO<sub>x</sub>, PM<sub>10</sub> and PM<sub>2.5</sub> and a change in

---

<sup>1</sup> Department for Transport (2018a) Airports National Policy Statement: new runway capacity and infrastructure at airports in the south-east of England - Paragraph 5.33

emissions from the 2047 future baseline scenario without the Project in place, shown in Table 13.7.8. Table 2 below provides a summary of the data.

- 3.2.2 It can be observed that the Project would result in an overall increase in emissions for all sources combined, predominately due to increases in aircraft in the air movements and some increases in movements and associated airside activities on the ground. Although airport related road emissions increase, total NO<sub>x</sub> road emissions decrease. The total change in NO<sub>x</sub> emissions is a 9% increase. There are minor increases in road emissions for PM<sub>10</sub> and PM<sub>2.5</sub> (0.2 – 1.3 tonnes/year) which represent a 1% change for PM<sub>10</sub> and a 2% change for PM<sub>2.5</sub>.

**Table 2: Summary of Annual Pollutant Emissions for the Future Year 2047 (With Project)**

Source	Emissions Without Project			Emissions With Project			Change in Emissions		
	NO <sub>x</sub> (t/yr)	PM <sub>10</sub> (t/yr)	PM <sub>2.5</sub> (t/yr)	NO <sub>x</sub> (t/yr)	PM <sub>10</sub> (t/yr)	PM <sub>2.5</sub> (t/yr)	NO <sub>x</sub> (t/yr)	PM <sub>10</sub> (t/yr)	PM <sub>2.5</sub> (t/yr)
Aircraft in the air	1103.4	3.1	3.1	1299.3	3.7	3.7	195.9	0.6	0.6
Aircraft on the ground	789.0	12.6	9.0	911.2	14.8	10.5	122	2	1
Ground equipment	12.0	2.1	1.0	8.5	1.4	0.7	-3.6	-0.6	-0.3
Fixed plant	28.1	0.2	0.2	34.1	0.2	0.2	6.0	0	0
Car parks	2.5	0.3	0.2	4.4	0.5	0.4	2.0	0.2	0.2
Roads	1467.4	293.8	173.0	1455.5	294.0	174.3	-11.9	0.2	1.3
<b>Total (all sources)</b>	<b>3,402.4</b>	<b>312.1</b>	<b>186.6</b>	<b>3,713</b>	<b>315</b>	<b>190</b>	<b>310.6</b>	<b>2.6</b>	<b>3.3</b>

### 3.3. Significance Assessment

- 3.3.1 This section provides further detail on how the conclusion of no significant effects have been reached for 2047.
- 3.3.2 The significance of effects have been calculated as per the EPUK/IAQM guidance, where impact descriptors are based the magnitude of incremental change in pollutant concentrations as a proportion of the air quality standards. Further details are provided in ES Chapter 13: Air Quality [[APP-038](#)].
- 3.3.3 As detailed in ES Chapter 13, the government have confirmed that they will provide guidance in the future regarding how to assess against the new PM<sub>2.5</sub> standards for planning matters, however this is not yet available. As such, pending the production of such guidance, the interim target of 12 µg/m<sup>3</sup> has been used.



- 3.3.4 Table 3 provides a summary of the maximum predicted change in concentrations as a result of the Project and the maximum predicted pollutant concentrations within the 11 km by 10 km domain in relation to the air quality standards for the 2038 scenario at human receptors. This note has focused on the area close to the airport as that is where changes from aircraft emissions could be identified. The change in concentrations as a result of the Project correspond to negligible and slight adverse impacts, therefore no significant effects are predicted as a result of the Project.
- 3.3.5 The maximum predicted project change for NO<sub>2</sub> was 1.3 µg/m<sup>3</sup> at R\_595. For PM<sub>10</sub>, the maximum predicted project change was 0.4 µg/m<sup>3</sup> at EHO\_75 and for PM<sub>2.5</sub> the maximum predicted project change was 0.2 µg/m<sup>3</sup> at CD\_77. The locations identified are at receptors close to the airport, located in and around Horley. At receptors with exceedances of 12 µg/m<sup>3</sup>, the maximum corresponding PM<sub>2.5</sub> project change was 0.1 µg/m<sup>3</sup>.
- 3.3.6 In order for the predicted project change to correspond to a significant effect at the receptors identified for maximum project change, the change for NO<sub>2</sub> or PM<sub>10</sub> would need to be 4.2 µg/m<sup>3</sup> and the change for PM<sub>2.5</sub> would need to be 0.7 µg/m<sup>3</sup>. This corresponds to over a threefold project change increase for NO<sub>2</sub> and PM<sub>2.5</sub> and a tenfold project change increase for PM<sub>10</sub>.
- 3.3.7 The maximum concentrations within the 11 km by 10 km domain centred on the airport are located at H\_133 Gatwick Ambulance Station and R\_538 at Tinsley Lane Crawley. The concentrations are below the annual average NO<sub>2</sub> and PM<sub>10</sub> and PM<sub>2.5</sub> quality standards. At these receptors, the change for NO<sub>2</sub> would need to be 2.2 µg/m<sup>3</sup>, the change for PM<sub>10</sub> would need to be 4.2 µg/m<sup>3</sup> and the change for PM<sub>2.5</sub> would need to be 0.5 µg/m<sup>3</sup> to correspond to a significant effect.
- 3.3.8 At the maximum concentration and maximum project change locations, concentrations are below the relevant air quality standards and the change in concentrations are well below project changes required for a significant effect.

**Table 3: Summary of maximum pollutant concentrations and maximum project change for the Design Year 2038 at human receptors (With Project) ( $\mu\text{g}/\text{m}^3$ )**

Pollutant	Annual Mean Air Quality Standard	Maximum Concentration (11 km x 10 km domain)			Maximum Project Change		
		Receptor	Concentration	Project Change	Receptor	Concentration	Project Change
NO <sub>2</sub>	40	H_113	31.5	0.5	R_595	21.6	1.3
PM <sub>10</sub>	40	R_538	16.8	<0.1	EHO_75	15.2	0.4
PM <sub>2.5</sub>	12	R_538	10.9	<0.1	CD_77	10.4	0.2

### 3.4. Predicted improvements to air quality

- 3.4.1 Between the explicitly modelled year 2038 and 2047 a number of predicted improvements to air quality would be expected to occur as a result of national efforts to reduce emissions and also as a result of the project.
- 3.4.2 Background concentrations would be anticipated to reduce in accordance with national policy resulting in reductions in pollutant concentrations at a regional level. In addition, as a conservative assumption the assessment has assumed no improvement in background from 2030.
- 3.4.3 Vehicle emissions, the key source of local pollutant emissions are shown to reduce due to improvements in vehicle technology and update of electric vehicles.
- 3.4.4 For aircraft, despite an increase in emissions between 2038 and 2047, conservative assumptions have been considered, including the assumption of no improvement in aircraft emissions. In addition, the emissions do not take account of measures set out within the Carbon Action Plan (CAP) which will help to reduce aircraft emissions associated with the Project.

### 3.5. Summary

- 3.5.1 The 2047 long-term forecast year has been assessed within ES Chapter 13: Air Quality [[APP-038](#)]. The emissions data show an overall increase in emissions, predominately as a result in aircraft and associated airside activities. Total road emissions of NO<sub>x</sub> decrease and there are only minor increases of road PM emissions.
- 3.5.2 At the maximum concentration and maximum project change locations, concentrations are below the relevant air quality standards and the change in concentrations are well below project changes required for a significant effect. Considering this, together with changes in emissions predicted between 2038

and 2047, it is concluded that the 2047 year is not at risk of resulting in a significant impact to air quality.

- 3.5.3 In addition, the assessment applies conservative assumptions such as background values being frozen to 2030 and no improvements in aircraft emissions being accounted for. This together with national efforts to reduce emissions, further improvements in air quality are expected compared to those predicted.

# Appendix E – Technical Note: NO<sub>x</sub> Pollution at Horley Gardens Estate

## 1 Horley Results – Air Quality

### 1.1. Overview

1.1.1 This Technical Note addresses Relevant Representations (RRs) from Reigate and Banstead Borough Council (RBBC) on the topic of the airport's contribution to pollution concentrations at human receptors, most notably on sensitive receptors in the Horley Garden Estate.

1.1.2 The following quotation sets out the concern held:

*In 2038 over 50 % of the NO<sub>x</sub> pollution at some sites on the Horley Gardens Estate is due to the airport, and in practice is likely to be higher still given the model does not reflect the falling levels of pollution from background sources. Therefore the airport is the dominant significant local source in 2038.*

1.1.3 For the Project, the key points in relation to this comment are summarised below with further details provided within this Technical Note.

- The Applicant acknowledges the contribution of airport sources to local pollution concentrations in Horley Gardens Estate. However, the percentage contribution should be viewed in the context of the national air quality objectives which are based on the total concentration.
- Both the current monitoring data in the area and predicted future concentrations show that there are no recorded exceedances of the annual mean NO<sub>2</sub> objective in Horley Gardens Estate, with and without the Project.
- The change in NO<sub>2</sub> concentrations anticipated as a result of the Project corresponds to a negligible impact, therefore no significant effects are predicted as a result of the Project.
- The source apportionment change is minimal (~3% of total NO<sub>x</sub>) between the with and without Project scenarios.
- Being in close proximity to any source of emissions for example road, aviation or industrial will result in a higher percentage of concentrations being associated with that source. The key aspect in relation to achieving the objectives is the total concentration which as shown is well below the objective for annual mean NO<sub>2</sub>.
- In addition, the airport will continue to monitor air pollution concentrations and implement a range of measures which will help reduce total emissions. The air quality action plan and monitoring commitments will be secured via the draft Section 106 agreement for the Project.



## 1.2. Local air quality

1.2.1 The Horley AQMA (amended to AQMA No.3 in 2003) was declared by RBBC in 2002 and encompasses an area of the southwest quadrant of Horley to the north of the airport, including Riverside Garden Park<sup>1</sup>. The AQMA has been designated for the exceedance of the annual mean NO<sub>2</sub> air quality standard. The extent of the AQMA can be seen in Figure 1.

1.2.2 The latest action plan for AQMA No.3 was published in 2007, with an updated inventory and modelling exercise submitted in 2010<sup>2</sup>. The updated inventory shows that airport related NO<sub>x</sub> concentrations increased between 2005 and 2010, where airport related NO<sub>x</sub> concentrations comprised 45% of total NO<sub>x</sub> concentrations in 2005 and 58% of total NO<sub>x</sub> concentrations in 2010.

1.2.3 Recent monitoring data in the area undertaken by RBBC up to the year 2021 is presented in the ES Appendix 13.6.1: Air Quality Data and Model Verification<sup>3</sup> [[APP-159](#)]. The monitored concentrations show that there are no recorded exceedances of NO<sub>2</sub> concentrations within Horley AQMA. The maximum NO<sub>2</sub> concentration of 33.0 µg/m<sup>3</sup> was monitored at RB149, which represents a roadside diffusion tube monitoring location along Brighton Road in 2021. Recent 2021 monitoring in Horley Gardens Estate demonstrates that concentrations are lower, in the range of 14 to 17 µg/m<sup>3</sup>. At all locations in Horley Gardens Estate, concentrations are below the annual mean objective of 40µg/m<sup>3</sup>.

## 1.3. Predicted concentrations and source apportionment in Horley Gardens Estate

1.3.1 In order to address RBBC's concern outlined in Section 1.1.2, data have been extracted for nine residential receptors in the Horley Gardens Estate for 2032 and 2038 scenarios, as presented in Table 1 and Table 2. The tables present predicted NO<sub>2</sub> concentrations and change for each receptor along with NO<sub>x</sub> source apportionment contributions from airport, non-airport and background sources to each receptor.

1.3.2 Table 3 provides details of the sources included in airport, non-airport and background categories. Figure 1 presents the locations of the representative receptors within Horley Gardens Estate.

1.3.3 The source apportionment data are represented by NO<sub>x</sub> concentrations, which collectively represent NO<sub>2</sub> and NO, which are emitted from combustion

<sup>1</sup> Defra UK Air Online Resource. Accessed At: [https://uk-air.defra.gov.uk/aqma/details?aqma\\_ref=228](https://uk-air.defra.gov.uk/aqma/details?aqma_ref=228)

<sup>2</sup> Further Assessment of the Horley Air Quality Management Area – 2010 Addendum. Available at: <https://www.reigate-banstead.gov.uk/downloads/file/1586/stage-4-further-assessment-of-the-horley-air-quality-management-area-2010-addendum>

<sup>3</sup> ES Appendix 13.6.1: Air Quality Data and Model Verification. Available at: <https://infrastructure.planninginspectorate.gov.uk/wp-content/uploads/projects/TR020005/TR020005-000989-5.3%20ES%20Appendix%2013.6.1%20Air%20Quality%20Data%20and%20Model%20Verification.pdf>

processes and oxidise to form NO<sub>2</sub>. However, it is important to note that NO<sub>2</sub> is of most interest when considering health impacts of air pollution.

- 1.3.4 The data in Table 1 and Table 2 below demonstrate that at all receptors the concentrations are well below the NO<sub>2</sub> air quality standard of 40 µg/m<sup>3</sup>. The change in NO<sub>2</sub> concentrations as a result of the Project at the receptors are predicted to be between 0.5 and 1.5 µg/m<sup>3</sup>. These changes correspond to negligible impacts, therefore no significant effects are predicted as a result of the Project. The conclusions are consistent with all scenarios assessed, where no significant air quality effects are predicted for construction or operation of the Project.
- 1.3.5 The source apportionment results demonstrate background concentrations comprise the greatest source contribution at almost all locations for both 2032 and 2038 assessment years, making up between 40 and 62% of total concentrations. The non-airport contribution comprises between 3 and 11% and the airport contribution comprises between 32 and 53% of total concentrations. At all receptors the source apportionment change is minimal between the with and without Project scenarios.
- 1.3.6 The pie charts demonstrate the drop off in airport contribution across Horley Gardens Estate. Results for 2032 are presented in Figure 2 and Figure 3, results for 2038 are presented in Figure 4 and Figure 5 and results for the baseline year 2018 are presented in Figure 6.
- 1.3.7 At RB149, the location with the greatest monitored annual mean concentration, the source apportionment results demonstrate background comprises around 40%, the airport contribution is 30% and the non-airport road contribution is around 29%. The non-airport road contribution is higher than most locations within Horley Gardens Estate due to the close proximity to Brighton Road.
- 1.3.8 The data for 2032 represents the year with greatest maximum predicted NO<sub>2</sub> concentrations and change. At all nine receptors, the NO<sub>2</sub> concentrations and Project change are lower in the 2038 scenario. The source apportionment shows that in the 2038 scenario, the background concentrations comprise a greater proportion of total NO<sub>x</sub> concentrations and the percentage of airport and non-airport are the same or lower. This is expected given the conservative assumption in the assessment of background values being frozen to 2030. Whilst the conservative values may result in a higher total airport percentage the important point is that concentrations will not exceed the objectives and will remain some considerable way below them even in the areas of the Horley Gardens Estate closest to the Airport.

**Table 1: Modelled receptor concentrations and source apportionment in Horley Gardens Estate, 2032 With Project Scenario**

Receptor ID	NO <sub>2</sub> Concentration With Project (µg/m <sup>3</sup> )	NO <sub>2</sub> Project Change (µg/m <sup>3</sup> )	Airport (%)	Non airport (%)	Background (%)
R_631	18.1	+ 0.9	40	11	50
R_600	21.5	+ 1.4	51	9	40
R_595	21.6	+ 1.4	53	7	40
R_570	21.1	+ 1.5	49	4	47
R_537	22.0	+ 1.3	52	3	45
R_480	26.8	+ 0.6	49	3	47
R_541	18.9	+ 0.9	39	8	53
R_496	17.8	+ 0.8	37	6	57
R_463	16.6	+ 0.6	32	6	62

**Table 2: Modelled receptor concentrations and source apportionment in Horley Gardens Estate, 2038 With Project Scenario**

Receptor ID	NO <sub>2</sub> Concentration With Project (µg/m <sup>3</sup> )	NO <sub>2</sub> Project Change (µg/m <sup>3</sup> )	Airport (%)	Non airport (%)	Background (%)
R_631	18.0	+ 0.7	39	10	51
R_600	21.5	+ 1.3	50	8	41
R_595	21.6	+ 1.3	52	6	41
R_570	21.0	+ 1.3	49	3	48
R_537	21.9	+ 1.1	51	3	46
R_480	26.7	+ 0.5	48	3	49
R_541	18.8	+ 0.7	38	7	55
R_496	17.8	+ 0.7	36	5	59
R_463	16.6	+ 0.5	31	6	63

**Table 3: Sources defined as Airport, Non-Airport and Background**

Source type	Sources included
<b>Airport</b>	Explicitly modelled airport sources including: <ul style="list-style-type: none"> <li>▪ Aircraft in the air;</li> <li>▪ Aircraft on the ground;</li> <li>▪ Ground equipment;</li> <li>▪ Fixed plants;</li> <li>▪ Car Parks; and</li> <li>▪ Airport related road traffic.</li> </ul>
<b>Non-Airport</b>	Explicitly modelled non-airport related road traffic.
<b>Background</b>	Defra background maps on 1km grid resolution, including: <ul style="list-style-type: none"> <li>▪ Road sources (excluding roads explicitly modelled);</li> <li>▪ Other transport sources (excluding aircraft explicitly modelled);</li> <li>▪ Industry and point sources;</li> <li>▪ Heating from domestic, institutional and commercial; and</li> <li>▪ Secondary and natural residual sources.</li> </ul>

#### 1.4. Data at other airports

1.4.1 From research into other airport source apportionment, it has been found that Gatwick airport is in line with data found at Heathrow airport.

1.4.2 A report from Sustainable Aviation<sup>4</sup> states that in 2018, at Heathrow airport, 48% of total NO<sub>x</sub> is airport related, with the remaining 52% being non-airport related emissions. The percentage contribution of airport related emissions of NO<sub>x</sub> is also seen to decrease as distance from Heathrow airport increases.

---

<sup>4</sup> Sustainable Aviation, UK Aviation and Air Quality, page 27, 2018. Accessed January 2024. Available at [https://www.sustainableaviation.co.uk/wp-content/uploads/2018/06/SA-A4\\_UK-Aviation-and-Air-Quality\\_Report1.pdf](https://www.sustainableaviation.co.uk/wp-content/uploads/2018/06/SA-A4_UK-Aviation-and-Air-Quality_Report1.pdf)



**Figure 1: Examples of human receptors surrounding London Road and Horley Gardens estate**





**Figure 2: Source Apportionment in 2032 for DM, labels present DM Air % NO<sub>x</sub>**





**Figure 3: Source Apportionment in 2032 for DS, labels present DS Air % NO<sub>x</sub>**





**Figure 4: Source Apportionment in 2038 for DM, labels present DM Air % NO<sub>x</sub>**

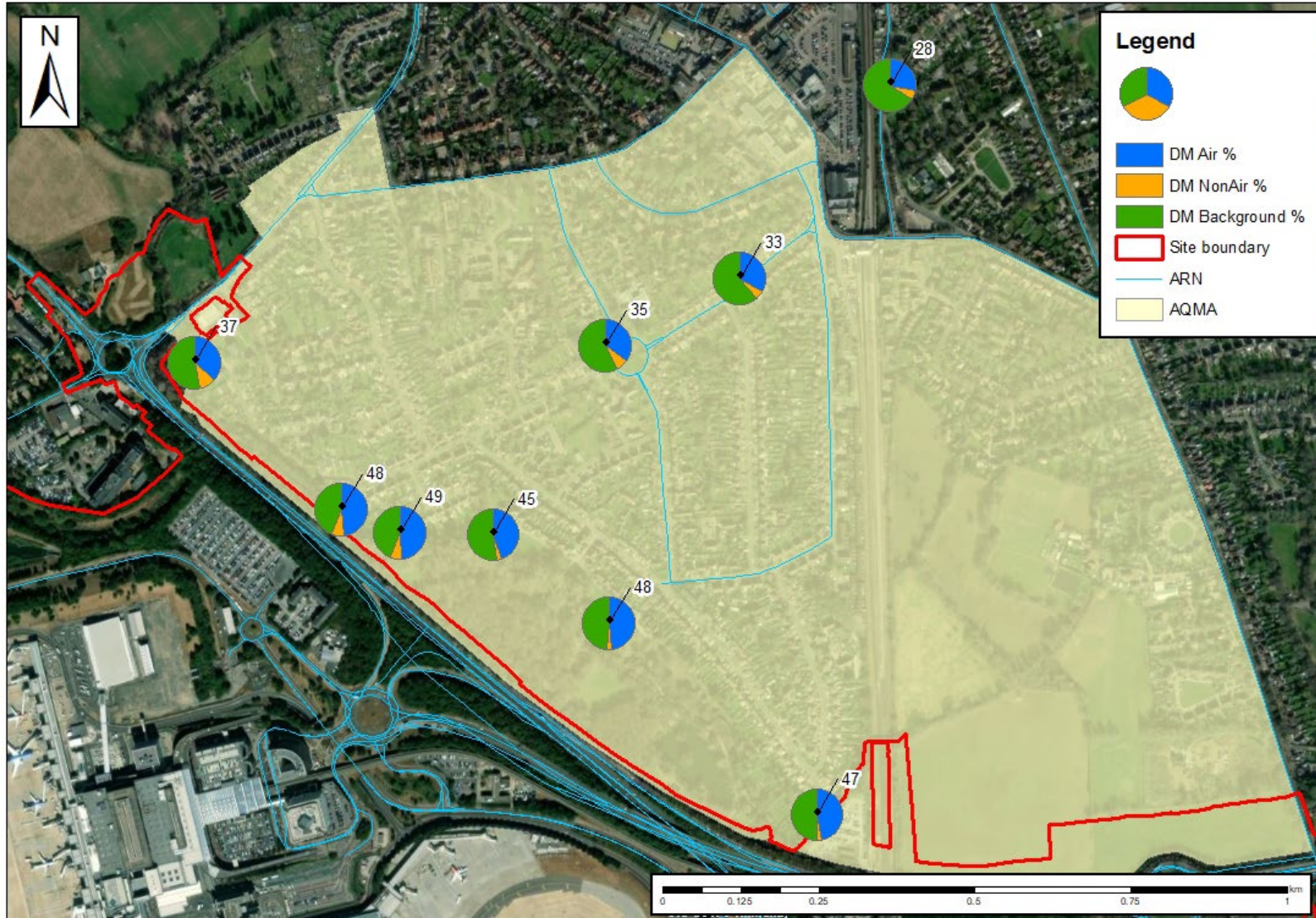
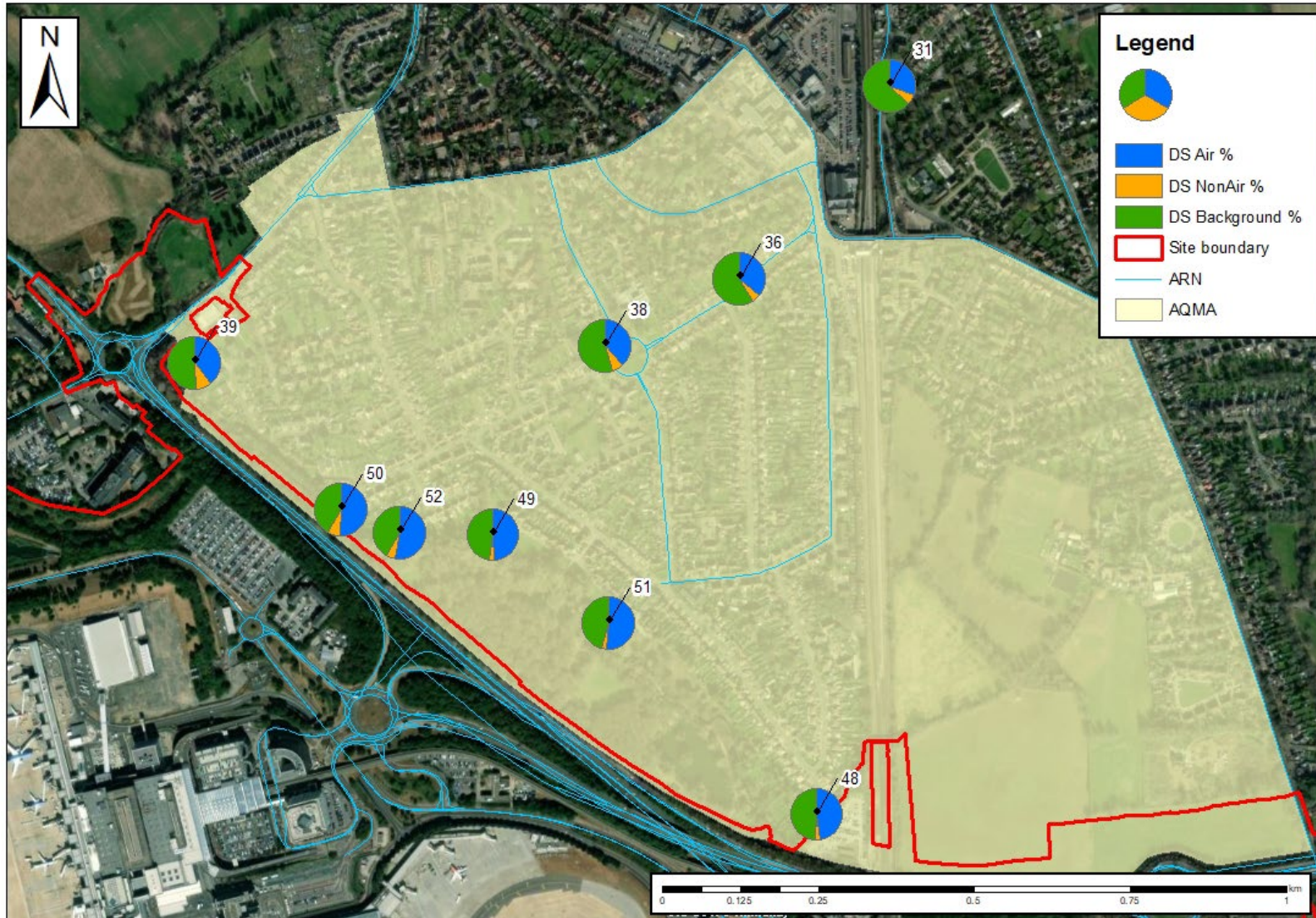


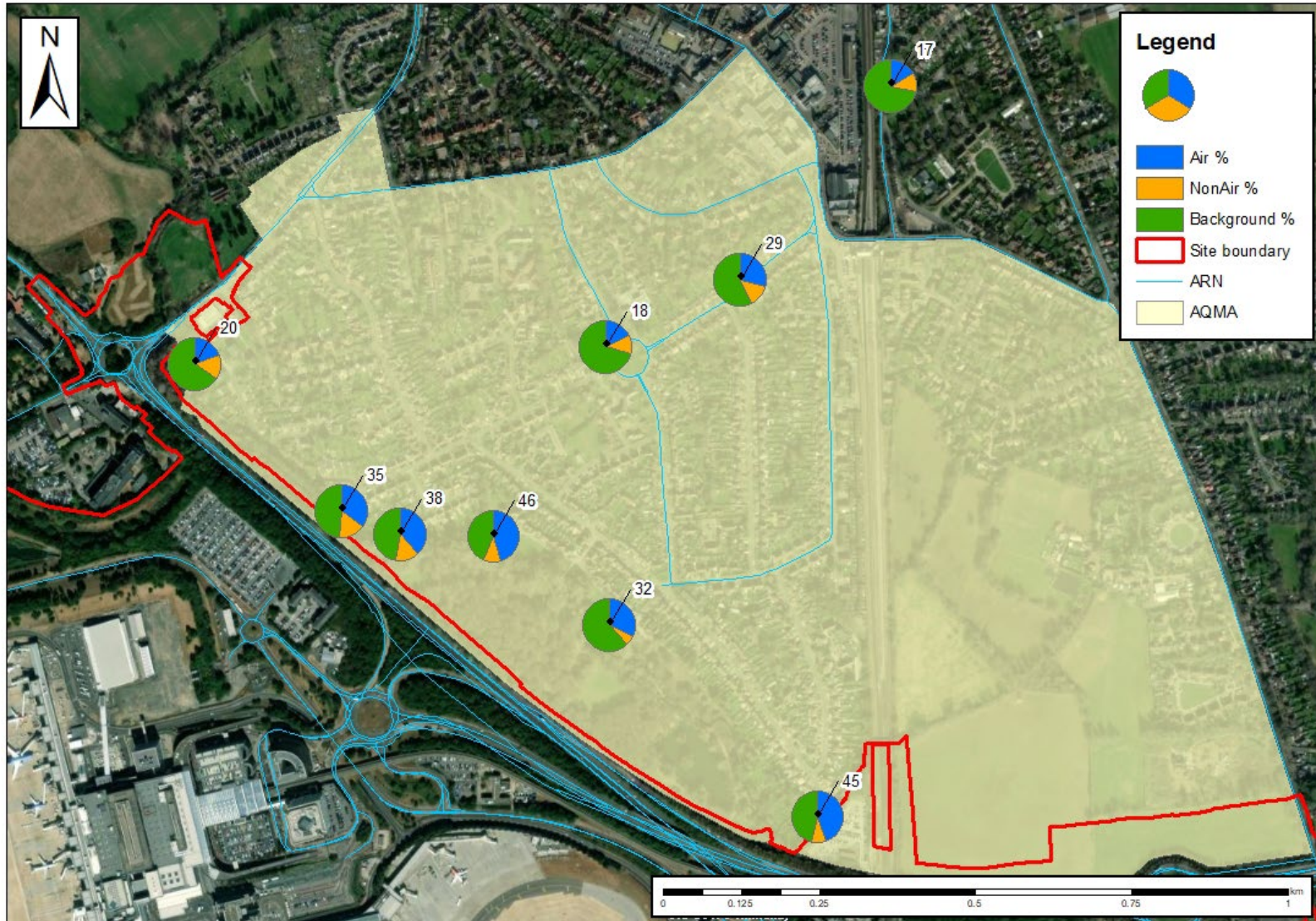


Figure 5: Source Apportionment in 2038 for DS, labels present DS Air % NO<sub>x</sub>





**Figure 6: Source Apportionment in 2018, labels present Air % NO<sub>x</sub>**



# Appendix F - Technical Note: Air Quality Emissions Uncertainty and 2030 Sensitivity Test



## Contents

<b>1</b>	<b>Emissions Uncertainty – Air Quality</b>	<b>1-3</b>
1.1.	Introduction	1-3
1.2.	2030 emissions sensitivity test	1-3
1.3.	Delay in the ban of diesel and petrol vehicle sales	1-3
1.4.	EFT v12	1-4
<b>2</b>	<b>2030 Sensitivity Test</b>	<b>2-5</b>
2.2.	Results	2-6
2.3.	2032 Assessment Year Sensitivity Test – Uncertainty in emissions over time	2-7
2.4.	2038 Design Year Sensitivity Test – Uncertainty in emissions over time	2-203
	Table 1.2.1: Predicted Annual Mean NO <sub>2</sub> Concentrations (µg/m <sup>3</sup> ) and Impacts at Human Receptors for the 2032 Assessment Year Sensitivity Test	2-7
	Table 1.2.2: Predicted Annual Mean PM <sub>10</sub> Concentrations (µg/m <sup>3</sup> ) and Impacts at Human Receptors for the 2032 Assessment Year Sensitivity Test	2-72
	Table 1.3.3: Predicted Annual Mean PM <sub>2.5</sub> Concentrations (µg/m <sup>3</sup> ) and Impacts at Human Receptors for the 2032 Assessment Year Sensitivity Test	2-138
	Table 1.3.1: Predicted Annual Mean NO <sub>2</sub> Concentrations (µg/m <sup>3</sup> ) and Impacts at Human Receptors for the 2038 Assessment Year Sensitivity Test	2-203
	Table 1.3.2: Predicted Annual Mean PM <sub>10</sub> Concentrations (µg/m <sup>3</sup> ) and Impacts at Human Receptors for the 2038 Assessment Year Sensitivity Test	2-268
	Table 1.3.3: Predicted Annual Mean PM <sub>2.5</sub> Concentrations (µg/m <sup>3</sup> ) and Impacts at Human Receptors for the 2038 Assessment Year Sensitivity Test	2-332

## 1 Emissions Uncertainty – Air Quality

### 1.1. Introduction

1.1.1 This technical note addresses concerns raised in Local Authority Relevant Representations (RRs) and air quality Topic Working Groups (TWGs) on the topic of uncertainty in emissions over time and how the ES air quality assessment has accounted for this. The question of emission factors in future years is a common query due to historical variance between emission predictions and real world emission rates which stemmed from factors such as the diesel emissions scandal<sup>1</sup>. More recently the government announcement which increased the time during which internal combustion engine vehicles can be sold have raised questions about future data certainty<sup>2</sup>.

### 1.2. 2030 emissions sensitivity test

1.2.1 As noted within the EFT v11 which was used in the ES assessment of air quality [APP-038] the use of emissions factors for years beyond 2030 should be considered along with ‘*appropriate caveats around the limitations of the analysis*’. The approach to address this uncertainty, agreed with stakeholders at the air quality TWG meetings, was to provide a sensitivity test which assumes no improvements in emissions beyond 2030. The full results of freezing emissions improvements from 2030 onwards (using EFT v11) is provided in this note Section 2. The use of 2030 emissions for future years is considered to be pessimistic as the rate of electric vehicle uptake is expected to increase year on year in order to meet government decarbonisation targets.

1.2.2 The pessimistic 2030 assessment has shown that there would be no changes to the conclusions as set out in the ES [APP-038].

### 1.3. Delay in the ban of diesel and petrol vehicle sales

1.3.1 A conservative approach has been taken in the ES assessment of air quality [APP-038] which would outweigh the changes proposed in the recent government announcement. In particular for the future backgrounds, as Defra forecasts are provided only to 2030, so for all assessment years (2032, 2038 and 2047), the 2030 data was used, assuming no improvement beyond 2030. This is considered conservative as it would be expected that improvements occur.

---

<sup>1</sup> Department for Transport (2016) Government publishes findings of diesel emissions testing programme. Available at: <https://www.gov.uk/government/news/government-publishes-findings-of-diesel-emissions-testing-programme>

<sup>2</sup> Department for Transport (2023) Government sets out path to zero emission vehicles by 2035. Available at: <https://www.gov.uk/government/news/government-sets-out-path-to-zero-emission-vehicles-by-2035>

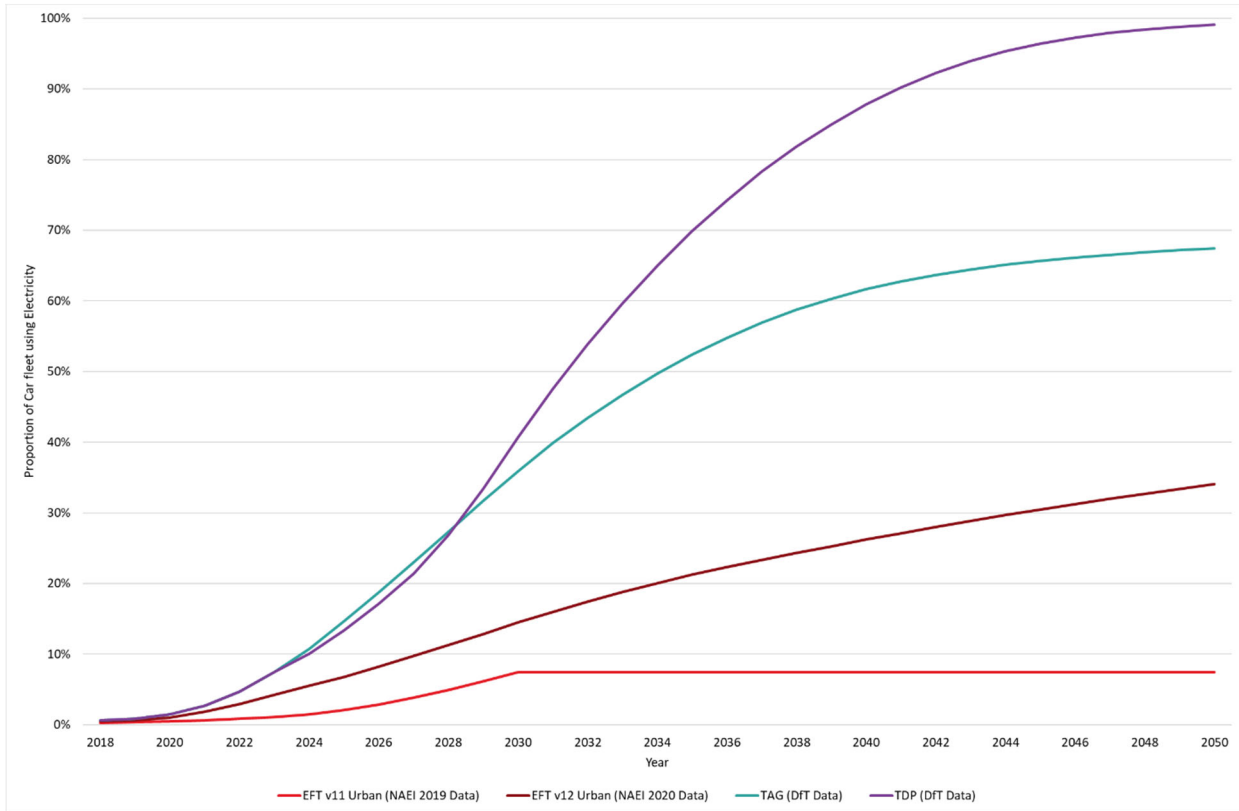
- 1.3.2 In addition the EFT v11 is based on the core scenarios provided by the National Road Traffic Projections 2022<sup>3</sup>. It is only the three ambitious EV uptake scenarios (Technology, Mode-balanced Decarbonisation and Vehicle-led Decarbonisation) which “assume delivery of the ambition to phase out petrol and diesel cars and van sales by 2035 and the implementation of vehicle decarbonisation policies such as zero emission vehicle mandates” (Section 1.14). Defra’s EFT uses emission factors which are based on the core scenario of National Traffic Projections which does not include ambitious electric vehicle uptake. Therefore, there would be limited or no impact on the emission factors used at the time of the assessment.
- 1.3.3 Lastly, according to the National Road Traffic Projections 2022, section 4.5 states that “Between 2025 and 2050 NO<sub>x</sub> are projected to reduce by 65%, driven by the uptake of Euro 6 engines”. As a NO<sub>x</sub> reduction is already expected, a five year delay in the phasing out of the sale of new petrol and diesel cars and vans would have a limited effect on the assessment due to the savings expected to occur during that period.
- 1.3.4 Therefore, the delay does not undermine any of the assumptions used to inform the air quality assessment and the conclusions derived from it.
- 1.4. **EFT v12**
- 1.4.1 Following submission of the ES assessment of air quality [[APP-038](#)] a new version of the EFT was released (EFT v12) by Defra<sup>4</sup>.
- 1.4.2 Emission factors in the updated version are typically lower for most vehicle types for NO<sub>x</sub> and slightly higher for PM<sub>10</sub> and PM<sub>2.5</sub>. However, compared with EFT v11 the rate of electric vehicle uptake in future years is higher in v12 which indicates that at a macro level it would be expected that emissions of NO<sub>x</sub> will reduce.
- 1.4.3 The fleet proportions of cars using electricity from different government data sources are provided in Figure 1. It can be seen that the uptake of EVs in the DfT datasets are greater than that assumed in the NAEI data used for the EFTs. The Transport Decarbonisation Plan would result in reduced emissions compared to those assessed in the ES<sup>5</sup>. Therefore, the uptake of EVs assumed in the air quality assessment can therefore be assumed to be conservative.
- 1.4.4 Whilst, link level effects will be addressed in a future sensitivity test using EFT v12 is it clear from the data provided in Figure 1 that the assessment in the ES

<sup>3</sup> Department for Environment Food and Rural Affairs (Defra) (2021) Emissions Factors Toolkit (EFT) (Version 11.0).

<sup>4</sup> Department for Environment Food and Rural Affairs (Defra) (2023) Emissions Factors Toolkit (EFT) (Version 12.0).

<sup>5</sup> Department for Transport (2021) Decarbonising Transport: A Better, Greener Britain.

has been carried out using reasonable worst case assumptions for future emissions.



**Figure 1: Predicted proportion of cars using electricity from different source data (EFT v11<sup>3</sup>, EFT v12<sup>4</sup>, TAG<sup>6</sup> and TDP<sup>5</sup>)**

## 2 2030 Sensitivity Test

2.1.1 This section provides results of a sensitivity test where all years post 2030 use 2030 emissions factors. The sensitivity test is provided for the following reasons:

- To provide a conservative assumption, included due to uncertainties regarding future fleet emissions. There has been uncertainty in the past, related to emission factors and real world performance.
- Uncertainty in the emission factors exist in the data from 2030 to 2050. The EFT guidance note from Defra states that “*Emissions outputs for the years 2031-2050 are provided in support of climate assessments and appraisals only. Where emissions are to be used after 2030 to inform air quality assessments, the appropriate caveats around the limitations of the analysis must be included to accompany the assessment*”.

<sup>6</sup> Department for Transport (2023)TAG Databook Available at: <https://www.gov.uk/government/publications/tag-data-book>

- The sensitivity test addresses concerns from written responses and during consultation on the topic of uncertainty in emissions over time and how the air quality assessment has accounted for this.
- It is common for air quality assessments to carry out a sensitivity test to review a pessimistic case scenario.

2.1.2 The sensitivity test presented is likely to be a largely conservative approach, since road traffic emissions are anticipated to improve in future years due to changes in fleet composition which will be necessary to meet the Government commitments. For example, to meet the trajectory of carbon reductions set out in the Transport Decarbonisation Plan and to ensure commitments to net zero are met. In addition, with improved vehicle engine testing and improved emission factors the risk of underprediction has reduced.

## 2.2. Results

- 2.2.1 Modelled results for the full list of modelled receptors are presented in Table 2.2.1 to Table 2.2.3 for the interim assessment year (2032) in Table 2.3.1 to Table 2.3.3 for the future assessment year (2038). No significant effects for air quality are anticipated for the future years as result of the Project. This is consistent with the results presented in ES Chapter 13: Air Quality [[APP-038](#)]. At all receptors, NO<sub>2</sub> and PM<sub>10</sub> concentrations are below the annual mean air quality standard (40 µg/m<sup>3</sup>). There are predicted exceedances of the PM<sub>2.5</sub> annual mean air quality standard of 12 µg/m<sup>3</sup> in both do minimum and do something scenarios, however the change as a result of the project result in no significant effects.
- 2.2.2 For 2032 and 2038, the highest annual mean NO<sub>2</sub>, PM<sub>10</sub> and PM<sub>2.5</sub> concentrations at sensitive human receptors occur at receptor R\_48, located on Common Lane, adjacent to the M25.
- 2.2.3 For 2032, the highest NO<sub>2</sub>, PM<sub>10</sub> and PM<sub>2.5</sub> concentrations are predicted to be 36.3 µg/m<sup>3</sup>, 21.7 µg/m<sup>3</sup> and 14.3 µg/m<sup>3</sup> respectively. For NO<sub>2</sub> the increase due to the Project is 0.1 µg/m<sup>3</sup> and for PM<sub>10</sub> and PM<sub>2.5</sub> there is no change predicted as a result of the Project.
- 2.2.4 For 2038, the highest NO<sub>2</sub>, PM<sub>10</sub> and PM<sub>2.5</sub> concentrations are predicted to be 37.0 µg/m<sup>3</sup>, 21.8 µg/m<sup>3</sup> and 14.3 µg/m<sup>3</sup> respectively. For NO<sub>2</sub> the increase due to the Project is 0.1 µg/m<sup>3</sup> and for PM<sub>10</sub> and PM<sub>2.5</sub> the increase due to the project is less than 0.1 µg/m<sup>3</sup>.



2.3. 2032 Assessment Year Sensitivity Test – Uncertainty in emissions over time

**Table 1.2.1: Predicted Annual Mean NO<sub>2</sub> Concentrations (µg/m<sup>3</sup>) and Impacts at Human Receptors for the 2032 Assessment Year Sensitivity Test**

ID	Name	X	Y	Type	In AQMA ?	AQMA Title	2032 Annual Mean NO <sub>2</sub> Concentration (µg/m <sup>3</sup> )			Change Relative to Air Quality Standard (%)	Impact	Significance
							Without Project	With Project	Change			
CD_1	WSSC/029/21	525429	137149	Committed Development	No		10.6	10.7	0.1	<1	Negligible	Not significant
CD_2	2020/0034	527090	144525	Committed Development	No		9.9	10.1	0.2	1	Negligible	Not significant
CD_3	2020/0015	525944	144597	Committed Development	No		8.7	8.9	0.2	1	Negligible	Not significant
CD_4	CR/2018/0433/FUL	526960	138980	Committed Development	No		13.8	14.0	0.2	1	Negligible	Not significant
CD_5	CR/2015/0718/ARM	529495	139377	Committed Development	No		12.1	12.3	0.2	1	Negligible	Not significant
CD_6	CR/2019/0545	530508	141924	Committed Development	No		14.7	15.0	0.3	1	Negligible	Not significant
CD_7	CR/2016/0662/FUL	526871	136849	Committed Development	No		13.4	13.5	0.1	<1	Negligible	Not significant
CD_8	CR/2017/0997/OUT	527192	136870	Committed Development	No		13.5	13.6	0.1	<1	Negligible	Not significant
CD_9	CR/2020/0254/PA3	526912	136392	Committed Development	No		12.9	12.9	<0.1	<1	Negligible	Not significant
CD_10	CR/2018/0139/FUL	527192	136870	Committed Development	No		13.5	13.6	0.1	<1	Negligible	Not significant
CD_11	CR/2018/0172/FUL	528592	139315	Committed Development	No		13.8	14.0	0.2	1	Negligible	Not significant
CD_12	CR/2017/0596/FUL	528593	139305	Committed Development	No		13.8	14.0	0.2	1	Negligible	Not significant
CD_13	CR/2022/0187/FUL	527142	138918	Committed Development	No		20.3	20.5	0.2	1	Negligible	Not significant
CD_14	CR/2021/0248/FUL	527631	138941	Committed Development	No		19.4	19.6	0.2	1	Negligible	Not significant
CD_15	CR/2019/0322/FUL	525178	138312	Committed Development	No		10.3	10.5	0.2	1	Negligible	Not significant
CD_16	CR/2016/0997/FUL	528313	138674	Committed Development	No		16.4	16.5	0.1	<1	Negligible	Not significant
CD_17	CR/2019/0487/FUL	525290	138288	Committed Development	No		10.2	10.4	0.2	1	Negligible	Not significant
CD_18	CR/2020/0719/FUL	528066	138311	Committed Development	Yes	Hazelwick AQMA	16.0	16.2	0.2	1	Negligible	Not significant
CD_19	CR/2021/0174/FUL	527645	138377	Committed Development	No		19.5	19.7	0.2	1	Negligible	Not significant
CD_20	CR/2021/0249/FUL	527568	138178	Committed Development	No		19.1	19.2	0.1	<1	Negligible	Not significant
CD_21	CR/2020/0220/FUL	528307	138432	Committed Development	No		15.1	15.3	0.2	1	Negligible	Not significant
CD_22	CR/2018/0110/PA3	528659	137439	Committed Development	Yes	Hazelwick AQMA	22.2	22.3	0.1	<1	Negligible	Not significant
CD_23	CR/2021/0455/PA3	528637	137044	Committed Development	Yes	Hazelwick AQMA (proposed extension)	23.7	23.8	0.1	<1	Negligible	Not significant
CD_24	CR/2017/0522/PA3	526918	137217	Committed Development	No		19.1	19.2	0.1	<1	Negligible	Not significant
CD_25	CR/2017/0997/OUT	527192	136870	Committed Development	No		13.5	13.6	0.1	<1	Negligible	Not significant
CD_26	CR/2017/0564/FUL	527761	136758	Committed Development	No		12.5	12.6	0.1	<1	Negligible	Not significant
CD_27	CR/2017/0882/PA3	528311	136555	Committed Development	No		13.5	13.6	0.1	<1	Negligible	Not significant
CD_28	CR/2019/0403/FUL	527368	136775	Committed Development	No		13.3	13.3	<0.1	<1	Negligible	Not significant
CD_29	CR/2018/3002/EIA	527342	136438	Committed Development	No		13.4	13.4	<0.1	<1	Negligible	Not significant
CD_30	CR/2020/0646/PA3	526912	136392	Committed Development	No		12.9	12.9	<0.1	<1	Negligible	Not significant
CD_31	CR/2017/0479/PA3	526912	136392	Committed Development	No		12.9	12.9	<0.1	<1	Negligible	Not significant
CD_32	CR/2016/1053/FUL	525966	136027	Committed Development	No		10.5	10.5	<0.1	<1	Negligible	Not significant
CD_33	CR/2020/0274/FUL	526250	137355	Committed Development	No		13.2	13.3	0.1	<1	Negligible	Not significant
CD_34	CR/2021/0308/ARM	526766	136029	Committed Development	No		12.0	12.1	0.1	<1	Negligible	Not significant
CD_35	CR/2020/0155/FUL	530132	135825	Committed Development	No		14.0	14.1	0.1	<1	Negligible	Not significant
CD_36	CR/2022/0046/FUL	529771	139251	Committed Development	No		14.1	14.2	0.1	<1	Negligible	Not significant

ID	Name	X	Y	Type	In AQMA ?	AQMA Title	2032 Annual Mean NO <sub>2</sub> Concentration (µg/m <sup>3</sup> )			Change Relative to Air Quality Standard (%)	Impact	Significance
							Without Project	With Project	Change			
CD_37	CR/2021/0581/PA3	530350	141159	Committed Development	No		12.9	13.1	0.2	1	Negligible	Not significant
CD_38	CR/2017/0921/FUL	526918	137217	Committed Development	No		19.1	19.2	0.1	<1	Negligible	Not significant
CD_39	CR/2021/0685/OUT	529698	139747	Committed Development	No		13.8	13.9	0.1	<1	Negligible	Not significant
CD_40	CR/2021/0611/FUL	526441	136397	Committed Development	No		12.2	12.3	0.1	<1	Negligible	Not significant
CD_41	19/00062/F	528835	143452	Committed Development	No		14.4	14.9	0.5	1	Negligible	Not significant
CD_42	18/01180/F	528519	145141	Committed Development	No		11.4	11.6	0.2	1	Negligible	Not significant
CD_43	18/01158/F	527857	150465	Committed Development	Yes	AQMA No.12	14.4	14.4	<0.1	<1	Negligible	Not significant
CD_44	21/01193/PAP30	525416	150875	Committed Development	Yes	AQMA No.11	13.3	13.4	0.1	<1	Negligible	Not significant
CD_45	20/00864/S73	527448	152967	Committed Development	No		12.2	12.2	<0.1	<1	Negligible	Not significant
CD_46	20/01880/CONLA	526875	142098	Committed Development	No		13.9	15.0	1.1	3	Negligible	Not significant
CD_47	20/01923/HHOLD	527882	142306	Committed Development	Yes	AQMA No. 3	18.5	19.7	1.2	3	Negligible	Not significant
CD_48	20/02034/F	527837	142872	Committed Development	Yes	AQMA No. 3	17.8	18.4	0.6	2	Negligible	Not significant
CD_49	20/01199/S73	528064	142810	Committed Development	No		16.7	17.4	0.7	2	Negligible	Not significant
CD_50	19/01931/S73	527976	142924	Committed Development	No		15.0	15.7	0.7	2	Negligible	Not significant
CD_51	21/00020/CU	530723	142426	Committed Development	No		14.1	14.4	0.3	1	Negligible	Not significant
CD_52	20/02770/F	528220	143608	Committed Development	No		15.5	16.0	0.5	1	Negligible	Not significant
CD_53	20/00862/PAP30	528519	143063	Committed Development	No		16.9	17.5	0.6	2	Negligible	Not significant
CD_54	20/01125/S73	530508	141924	Committed Development	No		14.7	15.0	0.3	1	Negligible	Not significant
CD_55	22/00181/F	529018	143072	Committed Development	No		14.0	14.5	0.5	1	Negligible	Not significant
CD_56	21/00501/F	528626	143149	Committed Development	No		16.0	16.6	0.6	2	Negligible	Not significant
CD_57	21/01975/PAP30	528698	143170	Committed Development	No		15.3	15.9	0.6	2	Negligible	Not significant
CD_58	21/02101/F	529018	143072	Committed Development	No		14.0	14.5	0.5	1	Negligible	Not significant
CD_59	19/00986/F	527346	144779	Committed Development	No		10.4	10.7	0.3	1	Negligible	Not significant
CD_60	21/00224/CLE	528732	142722	Committed Development	No		16.8	17.4	0.6	2	Negligible	Not significant
CD_61	22/00724/F	529074	143275	Committed Development	No		13.6	14.1	0.5	1	Negligible	Not significant
CD_62	19/02199/S73	528519	145141	Committed Development	No		11.4	11.6	0.2	1	Negligible	Not significant
CD_63	20/00548/CON	525944	144597	Committed Development	No		8.7	8.9	0.2	1	Negligible	Not significant
CD_64	21/03303/F	528497	145190	Committed Development	No		11.5	11.8	0.3	1	Negligible	Not significant
CD_65	21/02059/AGD	527410	145502	Committed Development	No		9.3	9.5	0.2	1	Negligible	Not significant
CD_66	20/02386/AGD	525944	144597	Committed Development	No		8.7	8.9	0.2	1	Negligible	Not significant
CD_67	22/01400/F	528039	143251	Committed Development	No		15.4	15.9	0.5	1	Negligible	Not significant
CD_68	22/01247/S73	528392	143061	Committed Development	No		16.2	16.8	0.6	2	Negligible	Not significant
CD_69	22/00849/F	525728	143555	Committed Development	No		9.4	9.7	0.3	1	Negligible	Not significant
CD_70	22/00877/F	525453	150128	Committed Development	No		13.7	13.7	<0.1	<1	Negligible	Not significant
CD_71	22/00695/S73	530403	153030	Committed Development	No		14.1	14.2	0.1	<1	Negligible	Not significant
CD_72	22/01816/F	528684	143300	Committed Development	No		14.9	15.4	0.5	1	Negligible	Not significant
CD_73	2020/1099	530680	141453	Committed Development	No		12.6	12.8	0.2	1	Negligible	Not significant
CD_74	2020/2297	531774	142808	Committed Development	No		10.8	11.0	0.2	1	Negligible	Not significant
CD_75	2020/1782	530568	140653	Committed Development	No		13.6	13.8	0.2	1	Negligible	Not significant

ID	Name	X	Y	Type	In AQMA ?	AQMA Title	2032 Annual Mean NO <sub>2</sub> Concentration (µg/m <sup>3</sup> )			Change Relative to Air Quality Standard (%)	Impact	Significance
							Without Project	With Project	Change			
CD_76	2019/548/EIA	531214	143209	Committed Development	No		13.7	13.9	0.2	1	Negligible	Not significant
CD_77	2018/806	530343	141791	Committed Development	No		14.6	15.0	0.4	1	Negligible	Not significant
CD_78	2018/2567	531045	143264	Committed Development	No		17.2	17.6	0.4	1	Negligible	Not significant
CD_79	2021/975	531161	143499	Committed Development	No		13.7	14.0	0.3	1	Negligible	Not significant
CD_80	2019/169	532240	140294	Committed Development	No		9.3	9.4	0.1	<1	Negligible	Not significant
CD_81	2017/1782	532791	140734	Committed Development	No		9.8	9.8	<0.1	<1	Negligible	Not significant
CD_82	2022/718/N	533837	143783	Committed Development	No		10.8	10.9	0.1	<1	Negligible	Not significant
CD_83	2019/13	531036	147889	Committed Development	No		14.5	14.9	0.4	1	Negligible	Not significant
CD_84	2019/868	530513	146183	Committed Development	No		12.3	12.6	0.3	1	Negligible	Not significant
CD_85	2018/2096	531432	153189	Committed Development	No		18.1	18.3	0.2	1	Negligible	Not significant
CD_86	2021/329	530705	139581	Committed Development	No		11.4	11.5	0.1	<1	Negligible	Not significant
CD_87	DC/17/2481	523000	134622	Committed Development	No		11.7	11.7	<0.1	<1	Negligible	Not significant
CD_88	DC/10/1612	525188	139649	Committed Development	No		16.1	16.2	0.1	<1	Negligible	Not significant
CD_89	DC/17/2481/OUT; DC/20/2223/REM;	525188	139649	Committed Development	No		16.1	16.2	0.1	<1	Negligible	Not significant
CD_90	DC21/0890/PEPO	525188	139649	Committed Development	No		16.1	16.2	0.1	<1	Negligible	Not significant
CD_91	DC/20/0380	524979	138838	Committed Development	No		10.1	10.3	0.2	1	Negligible	Not significant
CD_92	MO/2019/1326	523606	142986	Committed Development	No		8.0	8.1	0.1	<1	Negligible	Not significant
CD_93	DM/21/0644	530705	139581	Committed Development	No		11.4	11.5	0.1	<1	Negligible	Not significant
CD_94	DM/19/2758	532178	136395	Committed Development	No		9.6	9.6	<0.1	<1	Negligible	Not significant
CD_95	DM/21/0028	533534	139307	Committed Development	No		11.6	11.6	<0.1	<1	Negligible	Not significant
CD_96	DM/20/3808	532359	135899	Committed Development	No		8.7	8.7	<0.1	<1	Negligible	Not significant
CD_97	DM/20/2150	526179	133096	Committed Development	No		12.8	12.9	0.1	<1	Negligible	Not significant
CD_98	DM/20/4562	526179	133096	Committed Development	No		12.8	12.9	0.1	<1	Negligible	Not significant
CD_99	DM/18/0897	526091	130520	Committed Development	No		12.8	12.8	<0.1	<1	Negligible	Not significant
CD_100	DM/21/3805	530415	138790	Committed Development	No		12.2	12.4	0.2	1	Negligible	Not significant
CD_101	DM/19/4636	526674	133469	Committed Development	No		10.5	10.6	0.1	<1	Negligible	Not significant
CD_102	Land at Steers Lane, Forge Wood	529375	139637	Committed Development	No		12.4	12.6	0.2	1	Negligible	Not significant
CD_103	Land to the south east of Heathy Farm, Balcombe Road	529795	138958	Committed Development	No		15.4	15.6	0.2	1	Negligible	Not significant
CD_104	Land East of London Road, Northgate	526977	137973	Committed Development	No		14.8	14.9	0.1	<1	Negligible	Not significant
CD_105	Shaw House, Pegler Way	526663	136659	Committed Development	No		15.5	15.5	<0.1	<1	Negligible	Not significant
CD_106	Ambulance Station, Ifield Road	526251	137357	Committed Development	No		13.2	13.3	0.1	<1	Negligible	Not significant
CD_107	96-102 North Road	528154	137672	Committed Development	Yes	Hazelwick AQMA	21.5	21.6	0.1	<1	Negligible	Not significant
CD_108	Rear Gardens, Dingle Close/Ifield Road	525755	137049	Committed Development	No		10.6	10.7	0.1	<1	Negligible	Not significant
CD_109	Ifield Community College, Ifield (125 dwellings)	525353	136895	Committed Development	No		10.4	10.5	0.1	<1	Negligible	Not significant
CD_110	Rear Gardens, Snell Hatch/Ifield Road	525817	136851	Committed Development	No		10.2	10.3	0.1	<1	Negligible	Not significant
CD_111	Land at Gales Place and West Way	528025	136974	Committed Development	No		13.4	13.4	<0.1	<1	Negligible	Not significant
CD_112	Southern Counties, West Green (218 dwellings, mixed use priority for residential)	526555	136650	Committed Development	No		13.6	13.7	0.1	<1	Negligible	Not significant
CD_113	15-29 Broadway Upper Floors, Northgate (57 dwellings)	526937	136601	Committed Development	No		12.9	13.0	0.1	<1	Negligible	Not significant

ID	Name	X	Y	Type	In AQMA ?	AQMA Title	2032 Annual Mean NO <sub>2</sub> Concentration (µg/m <sup>3</sup> )			Change Relative to Air Quality Standard (%)	Impact	Significance
							Without Project	With Project	Change			
CD_114	46-48 Goffs Park Road	526193	136089	Committed Development	No		13.0	13.0	<0.1	<1	Negligible	Not significant
CD_115	Land east of Balcombe Road/Street Hill, Pound Hill (developable) 15 dwellings	530065	136156	Committed Development	No		11.1	11.2	0.1	<1	Negligible	Not significant
CD_116	Land North of the A264 at Junction 10 of M23	530417	138791	Committed Development	No		12.2	12.4	0.2	1	Negligible	Not significant
CD_117	Cedars (Former Crawley Forest School), Brighton Road, Pease Pottage	526066	132527	Committed Development	No		11.1	11.2	0.1	<1	Negligible	Not significant
CD_118	Horley Police Station, 15 Massetts Road	528437	142923	Committed Development	Yes	AQMA No. 3	15.9	16.6	0.7	2	Negligible	Not significant
CD_119	Telephone Exchange, Victoria Road South	528307	143044	Committed Development	No		15.2	15.8	0.6	2	Negligible	Not significant
CD_120	59-61 Brighton Road, Horley	528545	142953	Committed Development	No		16.1	16.7	0.6	2	Negligible	Not significant
CD_121	Land at Meath Green	527222	144199	Committed Development	No		10.1	10.4	0.3	1	Negligible	Not significant
CD_122	Former Chequers Hotel, Bonehurst Road	528409	144102	Committed Development	No		13.1	13.4	0.3	1	Negligible	Not significant
CD_123	Salfords Industrial Estate	528425	145893	Committed Development	No		10.2	10.4	0.2	1	Negligible	Not significant
CD_124	Perrywood Business Park	528831	146322	Committed Development	No		11.3	11.5	0.2	1	Negligible	Not significant
CD_125	Library and Pool House, Bancroft Road, Reigate, RH2 7RP	525465	150162	Committed Development	No		15.4	15.4	<0.1	<1	Negligible	Not significant
CD_126	Land adjacent to the Town Hall, Castlefield Road	525414	150376	Committed Development	No		12.8	12.9	0.1	<1	Negligible	Not significant
CD_127	Land adjacent to the Town Hall, Castlefield Road, Reigate, RH2 0SH	525395	150459	Committed Development	No		12.7	12.8	0.1	<1	Negligible	Not significant
CD_128	Wells Place Industrial Estate, Redhill	528827	152544	Committed Development	No		12.7	12.8	0.1	<1	Negligible	Not significant
CD_129	Land at Plough Road and Redehall Road, Smallfield	532038	143032	Committed Development	No		10.5	10.7	0.2	1	Negligible	Not significant
CD_130	Chapel Road, Smallfield	531782	143381	Committed Development	No		11.8	11.9	0.1	<1	Negligible	Not significant
CD_131	Woodlands Garage, Chapel Road, Smallfield	531786	143371	Committed Development	No		11.9	12.0	0.1	<1	Negligible	Not significant
CD_132	DS43 Land adjacent to Three Acres, Hookwood	526662	142530	Committed Development	No		11.9	12.6	0.7	2	Negligible	Not significant
CD_133	DS44 Land south of Kennel Road, Hookwood	526572	142602	Committed Development	No		11.7	12.3	0.6	2	Negligible	Not significant
CD_134	DS56 Land at the Priest's House, Leigh	522504	146804	Committed Development	No		9.9	10.0	0.1	<1	Negligible	Not significant
E_1	Turners Hill School	530048	136823	Education	No		11.3	11.5	0.2	1	Negligible	Not significant
E_2	Cranbrook Independent Nursery & Pre-School	530314	140556	Education	No		13.8	14.0	0.2	1	Negligible	Not significant
E_3	Western Road Primary School	525347	164169	Education	Yes	Sutton AQMA	16.2	16.2	<0.1	<1	Negligible	Not significant
E_4	Sutton Opportunity Group	528846	165124	Education	Yes	Sutton AQMA	14.6	14.6	<0.1	<1	Negligible	Not significant
E_5	Rainbow Day Nursery	502309	166648	Education	No		15.7	15.7	<0.1	<1	Negligible	Not significant
E_6	Options Skills	531207	161139	Education	Yes	Croydon AQMA	13.1	13.1	<0.1	<1	Negligible	Not significant
E_7	Christ Church C of E Primary School	531703	162048	Education	Yes	Croydon AQMA	17.4	17.4	<0.1	<1	Negligible	Not significant
E_8	Archbishop Tenison's Church of England High School, Croydon	533600	165095	Education	Yes	Croydon AQMA	15.7	15.7	<0.1	<1	Negligible	Not significant
E_9	Nursery and Preschool Croydon, Fennies Nursery	533907	165781	Education	Yes	Croydon AQMA	17.7	17.7	<0.1	<1	Negligible	Not significant
E_10	Harris Federation	532549	165700	Education	Yes	Croydon AQMA	25.8	25.8	<0.1	<1	Negligible	Not significant
E_11	Beckmead College	533617	168166	Education	Yes	Croydon AQMA	18.4	18.4	<0.1	<1	Negligible	Not significant
E_12	Croydon College	532813	165402	Education	Yes	Croydon AQMA	24.5	24.6	0.1	<1	Negligible	Not significant
E_13	Brigh Horizons Coulsdon Day Nursery	529694	159634	Education	Yes	Croydon AQMA	13.3	13.3	<0.1	<1	Negligible	Not significant
E_14	Little Garden The Worcester Park Day Nursery & Pre-School	522362	165956	Education	Yes	Sutton AQMA	17.8	17.9	0.1	<1	Negligible	Not significant
E_15	The BRIT School	532834	167463	Education	Yes	Croydon AQMA	17.2	17.3	0.1	<1	Negligible	Not significant



ID	Name	X	Y	Type	In AQMA ?	AQMA Title	2032 Annual Mean NO <sub>2</sub> Concentration (µg/m <sup>3</sup> )			Change Relative to Air Quality Standard (%)	Impact	Significance
							Without Project	With Project	Change			
E_16	Reigate College	525492	150500	Education	No		12.2	12.2	<0.1	<1	Negligible	Not significant
E_17	Croydon College	532620	165509	Education	Yes	Croydon AQMA	23.4	23.5	0.1	<1	Negligible	Not significant
E_18	Purley Nursery School	531368	161757	Education	Yes	Croydon AQMA	16.6	16.7	0.1	<1	Negligible	Not significant
E_19	Sherwood Pre-School	532188	164484	Education	Yes	Croydon AQMA	16.2	16.3	0.1	<1	Negligible	Not significant
E_20	Long Lane Primary School	534943	167114	Education	Yes	Croydon AQMA	17.4	17.4	<0.1	<1	Negligible	Not significant
E_21	South Way Junior School	536272	165191	Education	Yes	Croydon AQMA	13.3	13.3	<0.1	<1	Negligible	Not significant
E_22	Heathfield Academy	532571	164792	Education	Yes	Croydon AQMA	17.2	17.2	<0.1	<1	Negligible	Not significant
E_23	Stepping Stones Day Nursery	531231	167566	Education	Yes	Croydon AQMA	18.4	18.4	<0.1	<1	Negligible	Not significant
E_24	Westbury Tender Day Nursery	532779	167108	Education	Yes	Croydon AQMA	17.5	17.6	0.1	<1	Negligible	Not significant
E_25	Junior VIPs Nursery	532168	166296	Education	Yes	Croydon AQMA	19.2	19.2	<0.1	<1	Negligible	Not significant
E_26	Oasis Academy Shirley Park Stroud Green Campus	535007	166992	Education	Yes	Croydon AQMA	14.5	14.5	<0.1	<1	Negligible	Not significant
E_27	Bramley Bank Short Stay School	532572	163206	Education	Yes	Croydon AQMA	15.8	15.8	<0.1	<1	Negligible	Not significant
E_28	Ivy League Nursery	533801	168297	Education	Yes	Croydon AQMA	18.4	18.5	0.1	<1	Negligible	Not significant
E_29	Gingerbread Corner Nursery & Afterschool	532702	166669	Education	Yes	Croydon AQMA	18.3	18.3	<0.1	<1	Negligible	Not significant
E_30	Nursery and Preschool Purley	531485	162029	Education	Yes	Croydon AQMA	15.9	16.0	0.1	<1	Negligible	Not significant
E_31	King Fishers Pre-School & Day Care Nursery	533528	166211	Education	Yes	Croydon AQMA	17.9	17.9	<0.1	<1	Negligible	Not significant
E_32	Cumnor House Nursery South Croydon	531636	162583	Education	Yes	Croydon AQMA	13.8	13.8	<0.1	<1	Negligible	Not significant
E_33	Mini Willows Day Nursery	533031	168377	Education	Yes	Croydon AQMA	19.6	19.6	<0.1	<1	Negligible	Not significant
E_34	Woodside Primary School	533429	166457	Education	Yes	Croydon AQMA	20.0	20.0	<0.1	<1	Negligible	Not significant
E_35	Alpha Day Nursery	534638	167323	Education	Yes	Croydon AQMA	18.7	18.7	<0.1	<1	Negligible	Not significant
E_36	Malling Close Children's Centre	535081	167399	Education	Yes	Croydon AQMA	14.8	14.8	<0.1	<1	Negligible	Not significant
E_37	Tunstall Nursery School & Children's Centre	533466	166136	Education	Yes	Croydon AQMA	17.4	17.4	<0.1	<1	Negligible	Not significant
E_38	Inspire Day Nursery	532303	166839	Education	Yes	Croydon AQMA	18.7	18.7	<0.1	<1	Negligible	Not significant
E_39	Harris Primary Academy Haling Park	532534	163775	Education	Yes	Croydon AQMA	19.7	19.8	0.1	<1	Negligible	Not significant
E_40	Elgin Nursery	533784	165831	Education	Yes	Croydon AQMA	16.8	16.8	<0.1	<1	Negligible	Not significant
E_41	Dakota House	531600	167157	Education	Yes	Croydon AQMA	18.4	18.5	0.1	<1	Negligible	Not significant
E_42	Happy Little Bunny Nursery	531756	165423	Education	Yes	Croydon AQMA	17.2	17.2	<0.1	<1	Negligible	Not significant
E_43	Kids-Joy Nursery	530827	167208	Education	Yes	Croydon AQMA	20.1	20.1	<0.1	<1	Negligible	Not significant
E_44	Mmi Pre School	533115	166257	Education	Yes	Croydon AQMA	18.4	18.4	<0.1	<1	Negligible	Not significant
E_45	Little Pumpkins Nursery - East Croydon	532701	166297	Education	Yes	Croydon AQMA	19.1	19.2	0.1	<1	Negligible	Not significant
E_46	Olive Tree Day Nursery & Pre-School	531617	166918	Education	Yes	Croydon AQMA	19.2	19.2	<0.1	<1	Negligible	Not significant
E_47	Cumnor House Boy's School	531484	161957	Education	Yes	Croydon AQMA	14.5	14.5	<0.1	<1	Negligible	Not significant
E_48	Blossoms Day Nursery	531680	165466	Education	Yes	Croydon AQMA	18.5	18.5	<0.1	<1	Negligible	Not significant
E_49	Chipstead Valley Primary School	529673	159560	Education	Yes	Croydon AQMA	15.8	15.8	<0.1	<1	Negligible	Not significant
E_50	Little Garden The Worcester Park Day Nursery & Pre-School	522462	166021	Education	Yes	Sutton AQMA	15.0	15.0	<0.1	<1	Negligible	Not significant
E_51	Oakwood School	529881	140418	Education	No		13.5	13.7	0.2	1	Negligible	Not significant
E_52	Shapes Day Nursery	526008	148435	Education	No		10.2	10.2	<0.1	<1	Negligible	Not significant
E_53	Micklefield School	525339	150806	Education	No		12.8	12.9	0.1	<1	Negligible	Not significant



ID	Name	X	Y	Type	In AQMA ?	AQMA Title	2032 Annual Mean NO <sub>2</sub> Concentration (µg/m <sup>3</sup> )			Change Relative to Air Quality Standard (%)	Impact	Significance
							Without Project	With Project	Change			
E_54	Bright Horizons Sutton Day Nursery and Preschool	525497	164047	Education	Yes	Sutton AQMA	16.1	16.1	<0.1	<1	Negligible	Not significant
E_55	Rosehill Nursery	525926	166590	Education	Yes	Sutton AQMA	16.6	16.6	<0.1	<1	Negligible	Not significant
E_56	Lullaby's at Little Village	533106	167117	Education	Yes	Croydon AQMA	16.5	16.5	<0.1	<1	Negligible	Not significant
E_57	Cargreen Road	533951	168231	Education	Yes	Croydon AQMA	16.7	16.7	<0.1	<1	Negligible	Not significant
E_58	The Grove Nursery	505149	162640	Education	Yes	M25 AQMA	23.4	23.4	<0.1	<1	Negligible	Not significant
E_59	Rainbow Nursery	502296	166731	Education	No		17.2	17.2	<0.1	<1	Negligible	Not significant
E_60	Byfleet Cricket Club	505627	161307	Education	No		32.7	32.8	0.1	<1	Negligible	Not significant
E_61	Manorcroft Nursery Egham	501358	170940	Education	No		15.4	15.4	<0.1	<1	Negligible	Not significant
E_62	Busy Bees Crawley	527542	136547	Education	No		13.1	13.2	0.1	<1	Negligible	Not significant
E_63	Three Bridges Primary School	528502	136926	Education	No		15.1	15.2	0.1	<1	Negligible	Not significant
E_64	Little Explorers Nursery and Preschool	529387	136872	Education	No		12.7	12.8	0.1	<1	Negligible	Not significant
E_65	Oakwood School	529882	140380	Education	No		13.4	13.6	0.2	1	Negligible	Not significant
E_66	Hotham Primary School	526164	141600	Education	No		14.7	15.6	0.9	2	Negligible	Not significant
E_67	Horley Infant School	528406	143443	Education	No		14.3	14.8	0.5	1	Negligible	Not significant
E_68	Hotham Primary School	526030	141565	Education	No		14.8	15.7	0.9	2	Negligible	Not significant
E_69	Dovers Green School	526137	148231	Education	No		10.0	10.1	0.1	<1	Negligible	Not significant
E_70	Shapes Day Nursery	526008	148421	Education	No		10.2	10.3	0.1	<1	Negligible	Not significant
E_71	Povey Cross Road	527505	142356	Education	No		17.3	18.2	0.9	2	Negligible	Not significant
E_72	Monkey Puzzle Day Nursery and Preschool Sutton	523791	164841	Education	Yes	Sutton AQMA	13.8	13.8	<0.1	<1	Negligible	Not significant
E_73	Hopscotch Day Nursery	525225	162093	Education	Yes	Sutton AQMA	14.9	14.9	<0.1	<1	Negligible	Not significant
E_74	Burlington Junior School	523550	164872	Education	Yes	Sutton AQMA	15.6	15.7	0.1	<1	Negligible	Not significant
E_75	Chiltern Nurseries Ltd	525889	162543	Education	Yes	Sutton AQMA	13.1	13.1	<0.1	<1	Negligible	Not significant
E_76	First Little Steps Pre-School	524289	166923	Education	Yes	Merton AQMA	16.0	16.0	<0.1	<1	Negligible	Not significant
E_77	Owlets Nursery	531689	143109	Education	No		11.5	11.6	0.1	<1	Negligible	Not significant
E_78	Copthorne C of E Junior School	531200	138721	Education	No		11.8	11.9	0.1	<1	Negligible	Not significant
E_79	Oakwood School	530047	135909	Education	No		13.3	13.5	0.2	1	Negligible	Not significant
E_80	Brambly House Montessori School	530246	153690	Education	No		15.0	15.1	0.1	<1	Negligible	Not significant
E_81	South Norwood Primary School	534271	168199	Education	Yes	Croydon AQMA	16.2	16.3	0.1	<1	Negligible	Not significant
E_82	Haling Park Road	532099	163740	Education	Yes	Croydon AQMA	14.8	14.8	<0.1	<1	Negligible	Not significant
E_83	Harris Primary Academy Haling Park	524250	163811	Education	Yes	Sutton AQMA	15.6	15.7	0.1	<1	Negligible	Not significant
E_84	All Saints New Road	528282	166514	Education	Yes	Sutton AQMA	15.0	15.1	0.1	<1	Negligible	Not significant
E_85	Green Lane Primary & Nursery School	525963	166737	Education	Yes	Sutton AQMA	17.4	17.4	<0.1	<1	Negligible	Not significant
E_86	Bright Horizons North Cheam Day Nursery and Preschool	523699	165406	Education	Yes	Sutton AQMA	17.5	17.6	0.1	<1	Negligible	Not significant
E_87	Addlestone Young People & Family Centre	504328	164354	Education	No		18.8	18.8	<0.1	<1	Negligible	Not significant
E_88	Our Lady Immaculate Catholic Primary School	523805	163351	Education	Yes	Sutton AQMA	12.6	12.6	<0.1	<1	Negligible	Not significant
E_89	Aragon Primary School	524027	166931	Education	Yes	Merton AQMA	15.2	15.2	<0.1	<1	Negligible	Not significant
E_90	Sutton Centre	525094	164070	Education	Yes	Sutton AQMA	17.4	17.4	<0.1	<1	Negligible	Not significant
E_91	Toggles Nursery	533393	165788	Education	Yes	Croydon AQMA	17.6	17.7	0.1	<1	Negligible	Not significant

ID	Name	X	Y	Type	In AQMA ?	AQMA Title	2032 Annual Mean NO <sub>2</sub> Concentration (µg/m <sup>3</sup> )			Change Relative to Air Quality Standard (%)	Impact	Significance
							Without Project	With Project	Change			
E_92	Boyer School of Irish Dance	524451	166651	Education	Yes	Sutton AQMA	16.5	16.5	<0.1	<1	Negligible	Not significant
E_93	Cumnor House School for Girls	529657	161695	Education	Yes	Croydon AQMA	11.4	11.5	0.1	<1	Negligible	Not significant
E_94	Hackbridge Primary School - London Road Campus	528352	166585	Education	Yes	Sutton AQMA	15.6	15.6	<0.1	<1	Negligible	Not significant
E_95	Hackbridge Primary School - London Road Campus	531192	168054	Education	Yes	Croydon AQMA	18.5	18.6	0.1	<1	Negligible	Not significant
E_96	St Teresa R C Primary School	526526	167097	Education	Yes	Merton AQMA	15.8	15.8	<0.1	<1	Negligible	Not significant
E_97	St Teresa R C Primary School	526546	167153	Education	Yes	Merton AQMA	15.5	15.6	0.1	<1	Negligible	Not significant
E_98	Woodgate Primary School	526572	133362	Education	No		10.4	10.4	<0.1	<1	Negligible	Not significant
E_99	Heathfield Academy	532498	164631	Education	Yes	Croydon AQMA	18.8	18.8	<0.1	<1	Negligible	Not significant
E_100	Malmesbury Primary School Morden	526333	167048	Education	Yes	Merton AQMA	15.6	15.6	<0.1	<1	Negligible	Not significant
E_101	Micklefield School	525294	150847	Education	No		12.6	12.6	<0.1	<1	Negligible	Not significant
E_102	Krishna Avanti Primary School, Croydon	531994	164898	Education	Yes	Croydon AQMA	17.3	17.3	<0.1	<1	Negligible	Not significant
E_103	Harris Primary Academy Purley Way	531136	164273	Education	Yes	Croydon AQMA	19.1	19.2	0.1	<1	Negligible	Not significant
E_104	Marden Lodge Primary School & Nursery	531877	160740	Education	Yes	Croydon AQMA	14.6	14.6	<0.1	<1	Negligible	Not significant
E_105	St Nicholas School Canterbury Road Hub	531114	166684	Education	Yes	Croydon AQMA	19.3	19.3	<0.1	<1	Negligible	Not significant
E_106	Holmesdale Community Infant School	525480	151156	Education	No		11.4	11.4	<0.1	<1	Negligible	Not significant
E_107	Coombe Hill Junior School	535072	163963	Education	Yes	Croydon AQMA	11.4	11.4	<0.1	<1	Negligible	Not significant
E_108	Oasis Academy Ryelands	534700	167867	Education	Yes	Croydon AQMA	16.2	16.2	<0.1	<1	Negligible	Not significant
E_109	Al-Khair Primary School	531838	165892	Education	Yes	Croydon AQMA	18.2	18.2	<0.1	<1	Negligible	Not significant
E_110	Coombe Hill Junior School	534899	164070	Education	Yes	Croydon AQMA	12.1	12.1	<0.1	<1	Negligible	Not significant
E_111	Oasis Academy Shirley Park Stroud Green Campus	535065	167059	Education	Yes	Croydon AQMA	15.0	15.1	0.1	<1	Negligible	Not significant
E_112	Dovers Green School	526075	148219	Education	No		10.4	10.5	0.1	<1	Negligible	Not significant
E_113	North Downs Primary School (Leigh Site)	522117	147052	Education	No		9.5	9.6	0.1	<1	Negligible	Not significant
E_114	St Mary's Catholic Infant School	532651	166181	Education	Yes	Croydon AQMA	20.7	20.8	0.1	<1	Negligible	Not significant
E_115	Cheam Park Farm Primary Academy	524396	165490	Education	Yes	Sutton AQMA	15.8	15.8	<0.1	<1	Negligible	Not significant
E_116	Intouch Outdoors Reigate	525311	150072	Education	No		12.0	12.1	0.1	<1	Negligible	Not significant
E_117	West Thornton Primary School	530787	167028	Education	Yes	Croydon AQMA	17.8	17.8	<0.1	<1	Negligible	Not significant
E_118	Lime Tree Primary School	528630	152434	Education	No		14.1	14.1	<0.1	<1	Negligible	Not significant
E_119	Handcross Primary School	526204	130558	Education	No		9.7	9.7	<0.1	<1	Negligible	Not significant
E_120	Yoga with Denise	501366	170822	Education	No		15.5	15.5	<0.1	<1	Negligible	Not significant
E_121	Three Bridges Primary School	528233	136990	Education	No		13.3	13.4	0.1	<1	Negligible	Not significant
E_122	Kenley Primary School	533502	159150	Education	Yes	Croydon AQMA	10.4	10.4	<0.1	<1	Negligible	Not significant
E_123	Woodcote Primary School	529682	160422	Education	Yes	Croydon AQMA	11.4	11.4	<0.1	<1	Negligible	Not significant
E_124	St Dunstan's CoE Primary School, Cheam	524087	163468	Education	Yes	Sutton AQMA	13.6	13.7	0.1	<1	Negligible	Not significant
E_125	Abbey Primary School	525449	166556	Education	Yes	Sutton AQMA	15.2	15.2	<0.1	<1	Negligible	Not significant
E_126	Cheam Fields Primary Academy	524148	164439	Education	Yes	Sutton AQMA	14.2	14.3	0.1	<1	Negligible	Not significant
E_127	Russell Hill Road Day Nursery	531021	162244	Education	Yes	Croydon AQMA	12.6	12.6	<0.1	<1	Negligible	Not significant
E_128	Montpelier Primary School	531691	162094	Education	Yes	Croydon AQMA	14.2	14.2	<0.1	<1	Negligible	Not significant
E_129	The Kindergartens	530029	165398	Education	Yes	Sutton AQMA	16.4	16.4	<0.1	<1	Negligible	Not significant

ID	Name	X	Y	Type	In AQMA ?	AQMA Title	2032 Annual Mean NO <sub>2</sub> Concentration (µg/m <sup>3</sup> )			Change Relative to Air Quality Standard (%)	Impact	Significance
							Without Project	With Project	Change			
E_130	Aerodrome Primary School	531790	164208	Education	Yes	Croydon AQMA	15.6	15.6	<0.1	<1	Negligible	Not significant
E_131	The Link Primary School	530267	164885	Education	Yes	Sutton AQMA	16.0	16.0	<0.1	<1	Negligible	Not significant
E_132	Harris Aspire Academy	533809	168368	Education	Yes	Croydon AQMA	17.1	17.1	<0.1	<1	Negligible	Not significant
E_133	Russell Hill Road Day Nursery	531102	162228	Education	Yes	Croydon AQMA	12.6	12.6	<0.1	<1	Negligible	Not significant
E_134	Rutherford School	534030	164433	Education	Yes	Croydon AQMA	12.8	12.8	<0.1	<1	Negligible	Not significant
E_135	Harris Academy Sutton	525849	162481	Education	Yes	Sutton AQMA	13.2	13.2	<0.1	<1	Negligible	Not significant
E_136	Glenthorne High School	525280	166182	Education	Yes	Sutton AQMA	16.0	16.0	<0.1	<1	Negligible	Not significant
E_137	Cheam High School	524189	164581	Education	Yes	Sutton AQMA	14.4	14.4	<0.1	<1	Negligible	Not significant
E_138	BedZED	528357	166460	Education	Yes	Sutton AQMA	16.6	16.6	<0.1	<1	Negligible	Not significant
E_139	Reigate Valley College	525619	146729	Education	No		9.9	9.9	<0.1	<1	Negligible	Not significant
E_140	The Minster Junior School, Croydon	531830	164929	Education	Yes	Croydon AQMA	18.7	18.8	0.1	<1	Negligible	Not significant
E_141	Grange Park School	561144	158373	Education	No		13.2	13.3	0.1	<1	Negligible	Not significant
E_142	Wrotham School	561091	158241	Education	No		12.2	12.2	<0.1	<1	Negligible	Not significant
E_143	Shirley High School Performing Arts College	535826	165244	Education	Yes	Croydon AQMA	13.2	13.2	<0.1	<1	Negligible	Not significant
E_144	St John's CofE Primary School	535737	165462	Education	Yes	Croydon AQMA	13.7	13.8	0.1	<1	Negligible	Not significant
E_145	Coloma Convent Girls' School	535582	165173	Education	Yes	Croydon AQMA	14.1	14.2	0.1	<1	Negligible	Not significant
E_146	Trinity School	535193	165810	Education	Yes	Croydon AQMA	14.6	14.6	<0.1	<1	Negligible	Not significant
E_147	Oasis Academy Shirley Park	534794	166664	Education	Yes	Croydon AQMA	18.7	18.8	0.1	<1	Negligible	Not significant
E_148	Cressey College	534524	167782	Education	Yes	Croydon AQMA	16.4	16.4	<0.1	<1	Negligible	Not significant
E_149	Oakwood School	534405	164511	Education	Yes	Croydon AQMA	12.6	12.7	0.1	<1	Negligible	Not significant
E_150	Woodside Primary School and Children's Centre	534211	166913	Education	Yes	Croydon AQMA	17.4	17.4	<0.1	<1	Negligible	Not significant
E_151	St Chad's Catholic Primary School	533387	167861	Education	Yes	Croydon AQMA	16.2	16.2	<0.1	<1	Negligible	Not significant
E_152	Al-Khair School	533097	166191	Education	Yes	Croydon AQMA	20.6	20.6	<0.1	<1	Negligible	Not significant
E_153	Park Hill Infant School	533077	165278	Education	Yes	Croydon AQMA	16.2	16.2	<0.1	<1	Negligible	Not significant
E_154	Park Hill Junior School	533075	165294	Education	Yes	Croydon AQMA	16.2	16.2	<0.1	<1	Negligible	Not significant
E_155	Folly's End Christian School	533036	164604	Education	Yes	Croydon AQMA	16.3	16.3	<0.1	<1	Negligible	Not significant
E_156	Cambridge Tutors College	533029	164863	Education	Yes	Croydon AQMA	14.6	14.6	<0.1	<1	Negligible	Not significant
E_157	Selhurst Early Years Centre	532988	167415	Education	Yes	Croydon AQMA	17.6	17.6	<0.1	<1	Negligible	Not significant
E_158	Elmhurst School	532918	164487	Education	Yes	Croydon AQMA	17.1	17.1	<0.1	<1	Negligible	Not significant
E_159	Broadmead Primary School	532913	167010	Education	Yes	Croydon AQMA	17.5	17.5	<0.1	<1	Negligible	Not significant
E_160	BRIT School for Performing Arts and Technology	532864	167388	Education	Yes	Croydon AQMA	17.4	17.4	<0.1	<1	Negligible	Not significant
E_161	Whitehorse Manor Infant School	532815	168081	Education	Yes	Croydon AQMA	19.5	19.5	<0.1	<1	Negligible	Not significant
E_162	Whitehorse Manor Junior School	532806	168039	Education	Yes	Croydon AQMA	19.4	19.4	<0.1	<1	Negligible	Not significant
E_163	The Crescent Primary School	532757	167538	Education	Yes	Croydon AQMA	17.5	17.5	<0.1	<1	Negligible	Not significant
E_164	The Coningsby Pupil Referral Unit	532724	164850	Education	Yes	Croydon AQMA	18.9	18.9	<0.1	<1	Negligible	Not significant
E_165	Purley Oaks Primary School	532714	163279	Education	Yes	Croydon AQMA	14.0	14.0	<0.1	<1	Negligible	Not significant
E_166	St Mary's RC Junior School	532663	166264	Education	Yes	Croydon AQMA	19.4	19.4	<0.1	<1	Negligible	Not significant
E_167	Harris Primary Academy Haling Park	532656	163897	Education	Yes	Croydon AQMA	14.8	14.9	0.1	<1	Negligible	Not significant

ID	Name	X	Y	Type	In AQMA ?	AQMA Title	2032 Annual Mean NO <sub>2</sub> Concentration (µg/m <sup>3</sup> )			Change Relative to Air Quality Standard (%)	Impact	Significance
							Without Project	With Project	Change			
E_168	Thornton Heath Children's Centre	532629	168135	Education	Yes	Croydon AQMA	17.3	17.3	<0.1	<1	Negligible	Not significant
E_169	St Mary's Catholic Infant School	532476	166182	Education	Yes	Croydon AQMA	19.5	19.5	<0.1	<1	Negligible	Not significant
E_170	St Mary's Catholic High School	532473	166299	Education	Yes	Croydon AQMA	18.7	18.7	<0.1	<1	Negligible	Not significant
E_171	Croydon Metropolitan College	532421	164748	Education	Yes	Croydon AQMA	18.8	18.9	0.1	<1	Negligible	Not significant
E_172	Moving On Pupil Referral Unit	532415	164971	Education	Yes	Croydon AQMA	20.0	20.0	<0.1	<1	Negligible	Not significant
E_173	Educational Excellence and Wellbeing	532367	165211	Education	Yes	Croydon AQMA	24.1	24.1	<0.1	<1	Negligible	Not significant
E_174	Whitgift School	532316	164087	Education	Yes	Croydon AQMA	15.9	15.9	<0.1	<1	Negligible	Not significant
E_175	Harris Primary Academy Kenley	532270	160300	Education	Yes	Croydon AQMA	12.6	12.7	0.1	<1	Negligible	Not significant
E_176	Howard Primary School	532264	164559	Education	Yes	Croydon AQMA	16.3	16.3	<0.1	<1	Negligible	Not significant
E_177	Ecclesbourne Primary School	532109	167590	Education	Yes	Croydon AQMA	17.2	17.2	<0.1	<1	Negligible	Not significant
E_178	Old Palace of John Whitgift School	532022	165446	Education	Yes	Croydon AQMA	20.3	20.3	<0.1	<1	Negligible	Not significant
E_179	Harris Invictus Academy Croydon	532015	166280	Education	Yes	Croydon AQMA	20.2	20.2	<0.1	<1	Negligible	Not significant
E_180	St Giles School	532007	163586	Education	Yes	Croydon AQMA	14.8	14.8	<0.1	<1	Negligible	Not significant
E_181	Aurora Redehall School	531914	141450	Education	No		10.0	10.1	0.1	<1	Negligible	Not significant
E_182	Elmwood Infant School	531912	167009	Education	Yes	Croydon AQMA	18.3	18.3	<0.1	<1	Negligible	Not significant
E_183	New Life Christian School	531902	165761	Education	Yes	Croydon AQMA	18.3	18.3	<0.1	<1	Negligible	Not significant
E_184	Elmwood Junior School	531901	166914	Education	Yes	Croydon AQMA	18.3	18.3	<0.1	<1	Negligible	Not significant
E_185	Redehall Preparatory School Redehall Road Horley	531893	142528	Education	No		12.6	12.8	0.2	1	Negligible	Not significant
E_186	Regina Coeli Catholic Primary School	531889	163287	Education	Yes	Croydon AQMA	13.8	13.8	<0.1	<1	Negligible	Not significant
E_187	Christ Church CofE Primary School (Purley)	531870	162362	Education	Yes	Croydon AQMA	12.9	12.9	<0.1	<1	Negligible	Not significant
E_188	Harris Academy Purley	531786	163282	Education	Yes	Croydon AQMA	13.7	13.7	<0.1	<1	Negligible	Not significant
E_189	Burstow Primary School Wheelers Lane Horley	531770	143125	Education	No		12.1	12.2	0.1	<1	Negligible	Not significant
E_190	Parish Church CofE Junior School	531660	165115	Education	Yes	Croydon AQMA	17.0	17.1	0.1	<1	Negligible	Not significant
E_191	Fairway Infant School Fairway Crawley	531653	139073	Education	No		10.5	10.6	0.1	<1	Negligible	Not significant
E_192	Copthorne Church of England Junior School Church Road Crawley	531647	139445	Education	No		10.2	10.3	0.1	<1	Negligible	Not significant
E_193	Peter Pan Playgroup	531613	139518	Education	No		10.6	10.6	<0.1	<1	Negligible	Not significant
E_194	Purley Nursery School	531442	161965	Education	Yes	Croydon AQMA	14.7	14.7	<0.1	<1	Negligible	Not significant
E_195	Jack and Jill Pre School	531364	139455	Education	No		10.8	10.9	0.1	<1	Negligible	Not significant
E_196	Cranbrook Nursery School Antlands Lane Horley	530721	140469	Education	No		13.2	13.3	0.1	<1	Negligible	Not significant
E_197	Link Secondary School	530646	164867	Education	Yes	Sutton AQMA	17.9	17.9	<0.1	<1	Negligible	Not significant
E_198	Wilson's School	530388	163886	Education	Yes	Sutton AQMA	14.6	14.7	0.1	<1	Negligible	Not significant
E_199	Link Primary School	530354	164854	Education	Yes	Sutton AQMA	17.4	17.4	<0.1	<1	Negligible	Not significant
E_200	High View Primary School	530317	164279	Education	Yes	Sutton AQMA	15.1	15.1	<0.1	<1	Negligible	Not significant
E_201	Roshe School Halifax Close Pound Hill	530049	138331	Education	No		13.3	13.4	0.1	<1	Negligible	Not significant
E_202	School in North East Neighbourhood	529874	139331	Education	No		13.1	13.3	0.2	1	Negligible	Not significant
E_203	Woodcote Primary School	529662	160722	Education	Yes	Croydon AQMA	11.4	11.4	<0.1	<1	Negligible	Not significant
E_204	Maidenbower Junior School	529574	135904	Education	No		11.7	11.8	0.1	<1	Negligible	Not significant
E_205	Maidenbower Infant School	529519	135953	Education	No		11.5	11.6	0.1	<1	Negligible	Not significant



ID	Name	X	Y	Type	In AQMA ?	AQMA Title	2032 Annual Mean NO <sub>2</sub> Concentration (µg/m <sup>3</sup> )			Change Relative to Air Quality Standard (%)	Impact	Significance
							Without Project	With Project	Change			
E_206	Maidenbower and Pound Hill Children & Family Centre	529287	137141	Education	No		13.4	13.5	0.1	<1	Negligible	Not significant
E_207	Pound Hill Junior School Crawley Lane Crawley	529283	137246	Education	No		13.4	13.5	0.1	<1	Negligible	Not significant
E_208	Trinity Oaks Church of England Primary School Brookfield Drive Horley	529268	144190	Education	No		11.2	11.5	0.3	1	Negligible	Not significant
E_209	Pound Hill Infant School Crawley Lane Crawley	529195	137201	Education	No		13.7	13.7	<0.1	<1	Negligible	Not significant
E_210	Milton Mount Primary School Grattons Drive Crawley	529176	137874	Education	No		13.4	13.5	0.1	<1	Negligible	Not significant
E_211	Langshott Infant School Smallfiel Road Horley	529062	143283	Education	No		13.6	14.1	0.5	1	Negligible	Not significant
E_212	Wallington High School for Girls	529042	162598	Education	Yes	Sutton AQMA	14.0	14.0	<0.1	<1	Negligible	Not significant
E_213	Merstham Primary School	529001	152997	Education	No		15.9	16.0	0.1	<1	Negligible	Not significant
E_214	Oakwood School	529000	143180	Education	No		13.8	14.3	0.5	1	Negligible	Not significant
E_215	The Oakwood School Balcombe Road Horley	528977	143064	Education	No		15.2	15.8	0.6	2	Negligible	Not significant
E_216	Collingwood School	528785	164198	Education	Yes	Sutton AQMA	14.9	14.9	<0.1	<1	Negligible	Not significant
E_217	The Grange Children's Centre	528779	165303	Education	Yes	Sutton AQMA	17.0	17.1	0.1	<1	Negligible	Not significant
E_218	Daisy Chain Day Nursery Three Bridges Road Crawley	528600	136988	Education	Yes	Hazelwick AQMA (proposed extension)	16.1	16.2	0.1	<1	Negligible	Not significant
E_219	The Gatwick School	528544	139295	Education	No		14.5	14.7	0.2	1	Negligible	Not significant
E_220	Yattendon School Oakwood Road Horley AP	528484	143585	Education	No		14.1	14.6	0.5	1	Negligible	Not significant
E_221	Hazelwick School Hazelwick Mill Lane Crawley	528472	137857	Education	No		21.3	21.4	0.1	<1	Negligible	Not significant
E_222	Yattendon School Oakwood Road Horley	528463	143622	Education	No		14.1	14.5	0.4	1	Negligible	Not significant
E_223	Toad Hall Nursery Massetts Road Horley	528400	142898	Education	Yes	AQMA No.3	16.0	16.6	0.6	2	Negligible	Not significant
E_224	Hazelwick School	528372	137813	Education	No		21.7	21.8	0.1	<1	Negligible	Not significant
E_225	Willow Tree Montessori Lumley Road Horley	528350	143526	Education	No		14.2	14.7	0.5	1	Negligible	Not significant
E_226	Horley Infant School Lumley Road Horley AP	528343	143455	Education	No		14.4	14.9	0.5	1	Negligible	Not significant
E_227	Horley Infant School Lumley Road Horley	528339	143494	Education	No		14.3	14.8	0.5	1	Negligible	Not significant
E_228	St Andrew's CofE Primary School	528296	135905	Education	No		11.8	11.9	0.1	<1	Negligible	Not significant
E_229	Culvers House Primary School	528231	166331	Education	Yes	Sutton AQMA	14.3	14.3	<0.1	<1	Negligible	Not significant
E_230	Fennies Day Nursery Albert Road Horley	528115	143507	Education	No		16.1	16.7	0.6	2	Negligible	Not significant
E_231	Three Bridges Primary School	528072	137007	Education	No		20.7	20.8	0.1	<1	Negligible	Not significant
E_232	Three Bridges Junior School Gales Drive Crawley	527892	136920	Education	No		12.2	12.3	0.1	<1	Negligible	Not significant
E_233	Three Bridges Infant School Gales Place Crawley	527882	136919	Education	No		12.2	12.2	<0.1	<1	Negligible	Not significant
E_234	Meath Green Infant School Kiln Lane Horley	527549	144173	Education	No		10.6	11.0	0.4	1	Negligible	Not significant
E_235	St Francis of Assisi Catholic Primary School Crawley	527325	135971	Education	No		14.1	14.2	0.1	<1	Negligible	Not significant
E_236	Crawley College College Road Crawley	527279	136788	Education	No		15.7	15.8	0.1	<1	Negligible	Not significant
E_237	Northgate Children & Family Centre Barnfield Road Crawley	527275	137473	Education	No		13.6	13.7	0.1	<1	Negligible	Not significant
E_238	Northgate Primary School Green Lane Crawley	527236	137383	Education	No		14.0	14.1	0.1	<1	Negligible	Not significant
E_239	Northgate Primary School Green Lane Crawley AP	527203	137415	Education	No		13.9	14.0	0.1	<1	Negligible	Not significant
E_240	Brookfield Day Nursery London Road Crawley	527116	139361	Education	No		14.1	14.3	0.2	1	Negligible	Not significant
E_241	Westvale Park Primary Academy	526997	144531	Education	No		9.4	9.7	0.3	1	Negligible	Not significant



ID	Name	X	Y	Type	In AQMA ?	AQMA Title	2032 Annual Mean NO <sub>2</sub> Concentration (µg/m <sup>3</sup> )			Change Relative to Air Quality Standard (%)	Impact	Significance
							Without Project	With Project	Change			
E_242	Brookfield Day Nursery London Road Langley Green	526983	139032	Education	No		13.5	13.6	0.1	<1	Negligible	Not significant
E_243	Cranbrook Childcare & Learning Charlwood Road Horley	526360	141937	Education	No		15.2	16.1	0.9	2	Negligible	Not significant
E_244	Charlwood House Day Nursery Charlwood Road Crawley	526325	139867	Education	No		14.9	15.6	0.7	2	Negligible	Not significant
E_245	West Green Primary School West Green Drive Crawley	526235	137012	Education	No		12.5	12.6	0.1	<1	Negligible	Not significant
E_246	Langley Green Primary School/Willow Tree Pre-school Stagelands Crawley	526146	138010	Education	No		13.9	14.0	0.1	<1	Negligible	Not significant
E_247	Our Lady Queen of Heaven Playgroup/Gateways Playgroup	526096	138060	Education	No		12.7	12.8	0.1	<1	Negligible	Not significant
E_248	Our Lady Queen of Heaven Catholic Primary School Hare Lane Crawley	525812	137853	Education	No		11.2	11.3	0.1	<1	Negligible	Not significant
E_249	St Margaret's CofE Primary School	525609	137284	Education	No		10.9	11.0	0.1	<1	Negligible	Not significant
E_250	St Margaret's Church of England Primary School The Mardens Crawley	525567	137340	Education	No		10.9	11.0	0.1	<1	Negligible	Not significant
E_251	Manor Green Primary School Lady Margaret Road Crawley	525508	137094	Education	No		11.7	11.8	0.1	<1	Negligible	Not significant
E_252	Manor Green College	525442	137195	Education	No		10.6	10.7	0.1	<1	Negligible	Not significant
E_253	Ifield Community College	525412	136922	Education	No		10.9	11.0	0.1	<1	Negligible	Not significant
E_254	Reigate College	525412	150521	Education	No		13.5	13.6	0.1	<1	Negligible	Not significant
E_255	Glenthorne High School	525384	166076	Education	Yes	Sutton AQMA	17.0	17.0	<0.1	<1	Negligible	Not significant
E_256	Langley Lane Playgroup	525242	137905	Education	No		10.6	10.7	0.1	<1	Negligible	Not significant
E_257	Avenue Primary School	525187	162351	Education	Yes	Sutton AQMA	13.9	14.0	0.1	<1	Negligible	Not significant
E_258	The Mill Primary School Ifield Drive Crawley AP	525121	136740	Education	No		11.3	11.4	0.1	<1	Negligible	Not significant
E_259	Westbourne Primary School	525079	165269	Education	Yes	Sutton AQMA	15.9	15.9	<0.1	<1	Negligible	Not significant
E_260	The Mill Primary School Ifield Drive Crawley	525057	136775	Education	No		10.7	10.9	0.2	1	Negligible	Not significant
E_261	Gossops Green Community Primary School Kidborough Road Crawley	525046	136025	Education	No		9.8	9.9	0.1	<1	Negligible	Not significant
E_262	Brookfield Primary School	524279	166040	Education	Yes	Sutton AQMA	15.6	15.6	<0.1	<1	Negligible	Not significant
E_263	Merrywood House Independent Special School	524008	152406	Education	No		14.0	14.1	0.1	<1	Negligible	Not significant
E_264	Aragon Primary School	523981	167027	Education	Yes	Merton AQMA	15.1	15.1	<0.1	<1	Negligible	Not significant
E_265	St Cecilia's Catholic Primary School	523869	165771	Education	Yes	Sutton AQMA	17.3	17.3	<0.1	<1	Negligible	Not significant
E_266	Lower Morden Children's Centre	523854	167075	Education	Yes	Merton AQMA	15.0	15.1	0.1	<1	Negligible	Not significant
E_267	Green Oak Children's Centre (Formally Nonsuch and Cheam Sure Start Children's Centre)	523830	165687	Education	Yes	Sutton AQMA	19.0	19.0	<0.1	<1	Negligible	Not significant
E_268	Brookways School	523750	165481	Education	Yes	Sutton AQMA	17.1	17.1	<0.1	<1	Negligible	Not significant
E_269	Dorchester Primary School	523199	166071	Education	Yes	Sutton AQMA	15.3	15.3	<0.1	<1	Negligible	Not significant
E_270	Cheam Common Junior School	522765	165573	Education	Yes	Sutton AQMA	14.7	14.7	<0.1	<1	Negligible	Not significant
E_271	Cheam Common Infants' School	522710	165615	Education	Yes	Sutton AQMA	14.8	14.8	<0.1	<1	Negligible	Not significant
E_272	St Peter's CofE (Aided) Primary School	521088	122605	Education	No		9.1	9.1	<0.1	<1	Negligible	Not significant
E_273	Downsend School	517614	156985	Education	No		17.7	17.8	0.1	<1	Negligible	Not significant
E_274	St Andrew's Catholic School	517451	157208	Education	No		16.8	16.9	0.1	<1	Negligible	Not significant
E_275	St Peter's Catholic Primary School	517386	157248	Education	No		18.1	18.2	0.1	<1	Negligible	Not significant

ID	Name	X	Y	Type	In AQMA ?	AQMA Title	2032 Annual Mean NO <sub>2</sub> Concentration (µg/m <sup>3</sup> )			Change Relative to Air Quality Standard (%)	Impact	Significance
							Without Project	With Project	Change			
E_276	Byfleet Primary School	505679	161616	Education	No		20.1	20.2	0.1	<1	Negligible	Not significant
E_277	Ongar Place Primary School	504336	163888	Education	No		18.9	19.0	0.1	<1	Negligible	Not significant
E_278	St Paul's CofE Primary School	504214	164553	Education	No		17.7	17.8	0.1	<1	Negligible	Not significant
E_279	Holy Family Catholic Primary School Addlestone	504179	164024	Education	No		17.0	17.0	<0.1	<1	Negligible	Not significant
E_280	Jubilee High School	504161	164440	Education	No		22.5	22.5	<0.1	<1	Negligible	Not significant
E_281	Sir William Perkins's School	503701	166317	Education	No		19.4	19.4	<0.1	<1	Negligible	Not significant
E_282	Meadowcroft Community Infant School	503617	165234	Education	No		16.4	16.4	<0.1	<1	Negligible	Not significant
E_283	Salesian School Chertsey	503152	165824	Education	No		16.6	16.6	<0.1	<1	Negligible	Not significant
E_284	White Lodge Children's Centre	502995	165564	Education	No		18.0	18.0	<0.1	<1	Negligible	Not significant
H_1	Hall Grange	535654	165401	Healthcare	Yes	Croydon AQMA	14.6	14.6	<0.1	<1	Negligible	Not significant
H_2	Tollgate Children'S Centre	535104	167333	Healthcare	Yes	Croydon AQMA	15.0	15.0	<0.1	<1	Negligible	Not significant
H_3	Shirley Clinic	535074	166042	Healthcare	Yes	Croydon AQMA	18.1	18.1	<0.1	<1	Negligible	Not significant
H_4	Nas House	534898	166366	Healthcare	Yes	Croydon AQMA	18.0	18.0	<0.1	<1	Negligible	Not significant
H_5	Woodside Health Centre	534525	167758	Healthcare	Yes	Croydon AQMA	16.3	16.4	0.1	<1	Negligible	Not significant
H_6	Crisis Unit	534116	166166	Healthcare	Yes	Croydon AQMA	15.6	15.6	<0.1	<1	Negligible	Not significant
H_7	Selhurst Road Hostel	533827	168282	Healthcare	Yes	Croydon AQMA	17.7	17.7	<0.1	<1	Negligible	Not significant
H_8	82 Coombe Road	533752	164500	Healthcare	Yes	Croydon AQMA	15.6	15.6	<0.1	<1	Negligible	Not significant
H_9	Barchester Thackeray House Care Home	533690	165736	Healthcare	Yes	Croydon AQMA	18.2	18.2	<0.1	<1	Negligible	Not significant
H_10	Wilhelmina House	533596	165553	Healthcare	Yes	Croydon AQMA	18.2	18.2	<0.1	<1	Negligible	Not significant
H_11	Barrington Lodge Nursing Home	533497	166511	Healthcare	Yes	Croydon AQMA	19.8	19.8	<0.1	<1	Negligible	Not significant
H_12	Morland Road Clinic	533405	166411	Healthcare	Yes	Croydon AQMA	19.6	19.6	<0.1	<1	Negligible	Not significant
H_13	Mhoa Croydon North	533181	167750	Healthcare	Yes	Croydon AQMA	18.7	18.7	<0.1	<1	Negligible	Not significant
H_14	Heavers Court Care Home For Dementia And Nursing	533180	167749	Healthcare	Yes	Croydon AQMA	18.8	18.8	<0.1	<1	Negligible	Not significant
H_15	Tudor House	533131	164534	Healthcare	Yes	Croydon AQMA	14.3	14.3	<0.1	<1	Negligible	Not significant
H_16	Evergreen Lodge	533042	164618	Healthcare	Yes	Croydon AQMA	16.4	16.4	<0.1	<1	Negligible	Not significant
H_17	Villa Maria Nursing Home	533022	164252	Healthcare	Yes	Croydon AQMA	15.7	15.7	<0.1	<1	Negligible	Not significant
H_18	Albany Lodge Nursing Home	532787	166475	Healthcare	Yes	Croydon AQMA	20.7	20.7	<0.1	<1	Negligible	Not significant
H_19	Jane House	532782	140716	Healthcare	No		10.1	10.2	0.1	<1	Negligible	Not significant
H_20	Clarendon Nursing Home	532743	168035	Healthcare	Yes	Croydon AQMA	18.1	18.1	<0.1	<1	Negligible	Not significant
H_21	Sickle Cell And Thalassaemia Centre	532711	167740	Healthcare	Yes	Croydon AQMA	20.3	20.3	<0.1	<1	Negligible	Not significant
H_22	Speakers Court	532657	166463	Healthcare	Yes	Croydon AQMA	18.9	18.9	<0.1	<1	Negligible	Not significant
H_23	Croydon Corporate Headquarters Carolyn House	532642	165897	Healthcare	Yes	Croydon AQMA	21.7	21.7	<0.1	<1	Negligible	Not significant
H_24	Southern House 111 Centre	532629	165729	Healthcare	Yes	Croydon AQMA	21.0	21.0	<0.1	<1	Negligible	Not significant
H_25	Rowfant Residential Home	532591	136995	Healthcare	No		9.9	10.0	0.1	<1	Negligible	Not significant
H_26	Brownrigg	532506	139383	Healthcare	No		10.2	10.3	0.1	<1	Negligible	Not significant
H_27	Access Ability	532462	167384	Healthcare	Yes	Croydon AQMA	17.2	17.3	0.1	<1	Negligible	Not significant
H_28	Scott House	532435	164427	Healthcare	Yes	Croydon AQMA	18.0	18.1	0.1	<1	Negligible	Not significant
H_29	Jordan Lodge	532431	164426	Healthcare	Yes	Croydon AQMA	17.9	17.9	<0.1	<1	Negligible	Not significant

ID	Name	X	Y	Type	In AQMA ?	AQMA Title	2032 Annual Mean NO <sub>2</sub> Concentration (µg/m <sup>3</sup> )			Change Relative to Air Quality Standard (%)	Impact	Significance
							Without Project	With Project	Change			
H_30	Whitgift House	532412	164024	Healthcare	Yes	Croydon AQMA	16.2	16.2	<0.1	<1	Negligible	Not significant
H_31	Leon House	532396	165041	Healthcare	Yes	Croydon AQMA	22.8	22.8	<0.1	<1	Negligible	Not significant
H_32	Croydon Nhs Walk-In-Centre	532325	165378	Healthcare	Yes	Croydon AQMA	23.3	23.3	<0.1	<1	Negligible	Not significant
H_33	Add-Croydon Dip	532324	165320	Healthcare	Yes	Croydon AQMA	23.9	23.9	<0.1	<1	Negligible	Not significant
H_34	Shepherds Corner	532247	166614	Healthcare	Yes	Croydon AQMA	19.9	20.0	0.1	<1	Negligible	Not significant
H_35	477 Brighton Road	532233	162566	Healthcare	Yes	Croydon AQMA	17.3	17.3	<0.1	<1	Negligible	Not significant
H_36	Rosina Lodge	532198	163535	Healthcare	Yes	Croydon AQMA	13.9	13.9	<0.1	<1	Negligible	Not significant
H_37	Jean Garwood House	532183	164599	Healthcare	Yes	Croydon AQMA	17.2	17.2	<0.1	<1	Negligible	Not significant
H_38	Redehall Cottage	532157	141201	Healthcare	No		10.8	10.9	0.1	<1	Negligible	Not significant
H_39	Oak Field	532125	166250	Healthcare	Yes	Croydon AQMA	19.8	19.8	<0.1	<1	Negligible	Not significant
H_40	Lantern Hall Day Centre	532114	165162	Healthcare	Yes	Croydon AQMA	22.0	22.1	0.1	<1	Negligible	Not significant
H_41	Croydon Perinatal Cmht	532086	165853	Healthcare	Yes	Croydon AQMA	21.7	21.7	<0.1	<1	Negligible	Not significant
H_42	Lennard Road	532070	166388	Healthcare	Yes	Croydon AQMA	18.4	18.4	<0.1	<1	Negligible	Not significant
H_43	Lucerne House	532056	168054	Healthcare	Yes	Croydon AQMA	17.4	17.4	<0.1	<1	Negligible	Not significant
H_44	Purley Dialysis Unit	532046	162323	Healthcare	Yes	Croydon AQMA	16.4	16.4	<0.1	<1	Negligible	Not significant
H_45	Surestart	532013	166236	Healthcare	Yes	Croydon AQMA	20.2	20.2	<0.1	<1	Negligible	Not significant
H_46	Queens Accommodation	532008	167321	Healthcare	Yes	Croydon AQMA	18.5	18.5	<0.1	<1	Negligible	Not significant
H_47	Crystal Centre For Children'S Services	531962	166685	Healthcare	Yes	Croydon AQMA	20.2	20.2	<0.1	<1	Negligible	Not significant
H_48	James Terry Court	531957	163883	Healthcare	Yes	Croydon AQMA	16.4	16.5	0.1	<1	Negligible	Not significant
H_49	44 Kimberley Road	531956	167466	Healthcare	Yes	Croydon AQMA	18.5	18.5	<0.1	<1	Negligible	Not significant
H_50	Oban House Care Home	531939	164369	Healthcare	Yes	Croydon AQMA	16.9	16.9	<0.1	<1	Negligible	Not significant
H_51	Warren Court	531919	161691	Healthcare	Yes	Croydon AQMA	12.9	13.0	0.1	<1	Negligible	Not significant
H_52	Francis Court	531909	139594	Healthcare	No		10.5	10.6	0.1	<1	Negligible	Not significant
H_53	St John's Nursing Home Ltd	531907	164085	Healthcare	Yes	Croydon AQMA	17.1	17.2	0.1	<1	Negligible	Not significant
H_54	Mary's Home	531889	164310	Healthcare	Yes	Croydon AQMA	16.9	16.9	<0.1	<1	Negligible	Not significant
H_55	Rosina Gardens	531871	162163	Healthcare	Yes	Croydon AQMA	15.4	15.4	<0.1	<1	Negligible	Not significant
H_56	851 Brighton Road	531849	162142	Healthcare	Yes	Croydon AQMA	15.3	15.3	<0.1	<1	Negligible	Not significant
H_57	Liberty Lodge	531839	161803	Healthcare	Yes	Croydon AQMA	12.9	12.9	<0.1	<1	Negligible	Not significant
H_58	Thornton Lodge	531804	168040	Healthcare	Yes	Croydon AQMA	18.0	18.0	<0.1	<1	Negligible	Not significant
H_59	South Croydon Ambulance Station	531786	163814	Healthcare	Yes	Croydon AQMA	14.7	14.7	<0.1	<1	Negligible	Not significant
H_60	44 Broad Green Avenue	531733	166958	Healthcare	Yes	Croydon AQMA	18.6	18.6	<0.1	<1	Negligible	Not significant
H_61	Croydon University Hospital	531717	167204	Healthcare	Yes	Croydon AQMA	18.4	18.4	<0.1	<1	Negligible	Not significant
H_62	Brigstock Primary Care	531625	167932	Healthcare	Yes	Croydon AQMA	18.7	18.7	<0.1	<1	Negligible	Not significant
H_63	Purley War Memorial Hospital	531451	161843	Healthcare	Yes	Croydon AQMA	15.5	15.6	0.1	<1	Negligible	Not significant
H_64	Foxley Lodge	531419	161299	Healthcare	Yes	Croydon AQMA	16.2	16.2	<0.1	<1	Negligible	Not significant
H_65	Croydon South (Mhoa)	531406	161919	Healthcare	Yes	Croydon AQMA	14.8	14.8	<0.1	<1	Negligible	Not significant
H_66	Hermitage	531336	167278	Healthcare	Yes	Croydon AQMA	18.1	18.1	<0.1	<1	Negligible	Not significant
H_67	Dunheved Lodge	531305	167425	Healthcare	Yes	Croydon AQMA	18.1	18.2	0.1	<1	Negligible	Not significant
H_68	Redstone House	531253	148719	Healthcare	No		14.0	14.3	0.3	1	Negligible	Not significant

ID	Name	X	Y	Type	In AQMA ?	AQMA Title	2032 Annual Mean NO <sub>2</sub> Concentration (µg/m <sup>3</sup> )			Change Relative to Air Quality Standard (%)	Impact	Significance
							Without Project	With Project	Change			
H_69	Redstone House	531247	148721	Healthcare	No		13.9	14.2	0.3	1	Negligible	Not significant
H_70	Waddon Clinic	531211	164480	Healthcare	Yes	Croydon AQMA	16.2	16.2	<0.1	<1	Negligible	Not significant
H_71	Purley View Nursing Home	531166	161493	Healthcare	Yes	Croydon AQMA	19.1	19.1	<0.1	<1	Negligible	Not significant
H_72	Kings Lodge Centre For Complex Needs	531149	148555	Healthcare	No		13.3	13.5	0.2	1	Negligible	Not significant
H_73	33 Gonville Road	531010	167646	Healthcare	Yes	Croydon AQMA	18.5	18.5	<0.1	<1	Negligible	Not significant
H_74	Chaldon Rise Nursing Home	531006	153553	Healthcare	No		15.5	15.6	0.1	<1	Negligible	Not significant
H_75	Rosemanor 2	531001	161172	Healthcare	Yes	Croydon AQMA	16.3	16.3	<0.1	<1	Negligible	Not significant
H_76	The Params Care Ltd	530975	161772	Healthcare	Yes	Croydon AQMA	16.2	16.2	<0.1	<1	Negligible	Not significant
H_77	Lombard House Training Facility	530819	166721	Healthcare	Yes	Croydon AQMA	20.9	20.9	<0.1	<1	Negligible	Not significant
H_78	Beddington Care Home	530795	164861	Healthcare	Yes	Sutton AQMA	18.4	18.4	<0.1	<1	Negligible	Not significant
H_79	Amberley Lodge Nursing Home	530767	160903	Healthcare	Yes	Croydon AQMA	20.4	20.4	<0.1	<1	Negligible	Not significant
H_80	The Manor	530758	161108	Healthcare	Yes	Croydon AQMA	12.7	12.7	<0.1	<1	Negligible	Not significant
H_81	Amberley Lodge Nursing Home	530688	160954	Healthcare	Yes	Croydon AQMA	12.8	12.9	0.1	<1	Negligible	Not significant
H_82	Coppice Lea Care Home With Nursing	530674	152749	Healthcare	No		14.8	15.0	0.2	1	Negligible	Not significant
H_83	Better Care Residential Home	530476	160350	Healthcare	Yes	Croydon AQMA	15.7	15.8	0.1	<1	Negligible	Not significant
H_84	Callum House	530204	160233	Healthcare	Yes	Croydon AQMA	12.9	13.0	0.1	<1	Negligible	Not significant
H_85	231 Stafford Road	530153	163984	Healthcare	Yes	Sutton AQMA	16.2	16.2	<0.1	<1	Negligible	Not significant
H_86	Clifton House	530148	159986	Healthcare	Yes	Croydon AQMA	15.5	15.6	0.1	<1	Negligible	Not significant
H_87	Abbey Lodge	530027	159899	Healthcare	Yes	Croydon AQMA	14.9	14.9	<0.1	<1	Negligible	Not significant
H_88	The Eadmund	530010	159875	Healthcare	Yes	Croydon AQMA	14.6	14.6	<0.1	<1	Negligible	Not significant
H_89	Gate Lodge	529869	161052	Healthcare	Yes	Croydon AQMA	11.7	11.7	<0.1	<1	Negligible	Not significant
H_90	Trent House	529864	140446	Healthcare	No		13.3	13.5	0.2	1	Negligible	Not significant
H_91	100 Woodcote Grove Road	529845	160586	Healthcare	Yes	Croydon AQMA	14.3	14.3	<0.1	<1	Negligible	Not significant
H_92	Acorns	529842	137781	Healthcare	No		14.8	14.9	0.1	<1	Negligible	Not significant
H_93	Crystal	529809	160579	Healthcare	Yes	Croydon AQMA	13.0	13.1	0.1	<1	Negligible	Not significant
H_94	Beth Ezra	529699	161000	Healthcare	Yes	Croydon AQMA	12.8	12.8	<0.1	<1	Negligible	Not significant
H_95	Restoration Residential Care Home	529586	167204	Healthcare	Yes	Sutton AQMA	15.8	15.8	<0.1	<1	Negligible	Not significant
H_96	The White House	529536	158394	Healthcare	Yes	Croydon AQMA	11.1	11.1	<0.1	<1	Negligible	Not significant
H_97	Maidenbower Day Centre	529496	135879	Healthcare	No		11.6	11.6	<0.1	<1	Negligible	Not significant
H_98	Womens Service Croydon	529489	161811	Healthcare	Yes	Croydon AQMA	13.8	13.8	<0.1	<1	Negligible	Not significant
H_99	Tanners Farm	529332	141954	Healthcare	No		18.2	18.4	0.2	1	Negligible	Not significant
H_100	Raola House	529220	162162	Healthcare	Yes	Sutton AQMA	15.3	15.4	0.1	<1	Negligible	Not significant
H_101	Woodcote House	529211	162634	Healthcare	Yes	Sutton AQMA	13.1	13.1	<0.1	<1	Negligible	Not significant
H_102	Wallington Resource Centre	529074	163103	Healthcare	Yes	Sutton AQMA	16.5	16.5	<0.1	<1	Negligible	Not significant
H_103	75 Woodcote Road	529074	163102	Healthcare	Yes	Sutton AQMA	16.5	16.6	0.1	<1	Negligible	Not significant
H_104	Croftdown House	529043	157799	Healthcare	Yes	Croydon AQMA	10.7	10.7	<0.1	<1	Negligible	Not significant
H_105	Rosswood Gardens	529031	163841	Healthcare	Yes	Sutton AQMA	14.5	14.5	<0.1	<1	Negligible	Not significant
H_106	Kenilworth	528969	142909	Healthcare	No		16.4	17.0	0.6	2	Negligible	Not significant
H_107	The Barn House	528909	153450	Healthcare	No		15.2	15.3	0.1	<1	Negligible	Not significant



ID	Name	X	Y	Type	In AQMA ?	AQMA Title	2032 Annual Mean NO <sub>2</sub> Concentration (µg/m <sup>3</sup> )			Change Relative to Air Quality Standard (%)	Impact	Significance
							Without Project	With Project	Change			
H_108	Clifton Manor	528863	164167	Healthcare	Yes	Sutton AQMA	18.1	18.1	<0.1	<1	Negligible	Not significant
H_109	Bridge House Care Centre	528702	165185	Healthcare	Yes	Sutton AQMA	17.2	17.3	0.1	<1	Negligible	Not significant
H_110	Prosignia Ltd	528660	156283	Healthcare	No		11.1	11.2	0.1	<1	Negligible	Not significant
H_111	56 Oakwood Road	528610	143465	Healthcare	No		14.9	15.3	0.4	1	Negligible	Not significant
H_112	Lumley Road	528460	143349	Healthcare	No		14.6	15.1	0.5	1	Negligible	Not significant
H_113	Gatwick Ambulance Station	528443	141574	Healthcare	No		31.2	31.9	0.7	2	Slight adverse	Not significant
H_114	Nutbush Cottage	528407	144986	Healthcare	No		12.8	13.0	0.2	1	Negligible	Not significant
H_115	Horley Response Post	528405	142942	Healthcare	No		16.1	16.7	0.6	2	Negligible	Not significant
H_116	Chippings	528399	142708	Healthcare	Yes	AQMA No.3	16.5	17.3	0.8	2	Negligible	Not significant
H_117	Bridge Medical Centre Wassand Close Crawley	528348	136914	Healthcare	No		14.1	14.2	0.1	<1	Negligible	Not significant
H_118	Barchester Wykeham House Care Home	528336	142744	Healthcare	Yes	AQMA No.3	16.7	17.4	0.7	2	Negligible	Not significant
H_119	Horley Health Centre	528285	143097	Healthcare	No		15.3	15.9	0.6	2	Negligible	Not significant
H_120	Barnfield	528279	142568	Healthcare	Yes	AQMA No.3	17.6	18.5	0.9	2	Negligible	Not significant
H_121	Secamb Head Office	528255	138640	Healthcare	No		17.0	17.1	0.1	<1	Negligible	Not significant
H_122	1 Wood Close	528198	145907	Healthcare	No		10.3	10.4	0.1	<1	Negligible	Not significant
H_123	Upfield	528196	142629	Healthcare	Yes	AQMA No.3	17.0	17.8	0.8	2	Negligible	Not significant
H_124	Horley Community Mh Team	528180	143151	Healthcare	No		15.1	15.7	0.6	2	Negligible	Not significant
H_125	Roseleigh	528180	142966	Healthcare	No		15.5	16.2	0.7	2	Negligible	Not significant
H_126	Malvern	528156	142953	Healthcare	No		15.6	16.2	0.6	2	Negligible	Not significant
H_127	Smallbrook Care Home	528106	142693	Healthcare	Yes	AQMA No.3	16.5	17.3	0.8	2	Negligible	Not significant
H_128	Longford	528067	142802	Healthcare	No		17.1	17.8	0.7	2	Negligible	Not significant
H_129	The Oaks	527947	136711	Healthcare	No		12.8	12.9	0.1	<1	Negligible	Not significant
H_130	Redhill Community Hub	527744	150533	Healthcare	No		13.6	13.7	0.1	<1	Negligible	Not significant
H_131	Gracewell Of Horley Park	527718	143475	Healthcare	No		12.2	12.7	0.5	1	Negligible	Not significant
H_132	Gatwick Mrc	527558	138664	Healthcare	No		19.7	19.9	0.2	1	Negligible	Not significant
H_133	The Orchards	527545	136665	Healthcare	No		13.8	13.9	0.1	<1	Negligible	Not significant
H_134	Exchange Road Clinic	527337	136876	Healthcare	No		15.8	15.8	<0.1	<1	Negligible	Not significant
H_135	Health Centre Exchange Road	527289	136873	Healthcare	No		16.3	16.4	0.1	<1	Negligible	Not significant
H_136	Central Health Clinic	527273	136923	Healthcare	No		15.1	15.2	0.1	<1	Negligible	Not significant
H_137	Tushmore Lane	527268	137862	Healthcare	Yes	Hazelwick AQMA	16.3	16.4	0.1	<1	Negligible	Not significant
H_138	Briar House	527258	142416	Healthcare	No		15.6	16.5	0.9	2	Negligible	Not significant
H_139	Gatwick Park Hospital	527151	142551	Healthcare	No		14.3	15.1	0.8	2	Negligible	Not significant
H_140	Overline House	527125	136352	Healthcare	No		12.7	12.7	<0.1	<1	Negligible	Not significant
H_141	Gatwick Hart	527085	140106	Healthcare	No		21.2	21.7	0.5	1	Negligible	Not significant
H_142	Spire Gatwick Park Hospital Povey Cross Roadhookwood	526928	142637	Healthcare	No		12.9	13.6	0.7	2	Negligible	Not significant
H_143	Ferndale Nursing Home	526913	135850	Healthcare	No		11.9	12.0	0.1	<1	Negligible	Not significant
H_144	Longley House	526898	136287	Healthcare	No		12.8	12.8	<0.1	<1	Negligible	Not significant
H_145	Unit 7 Bluebird House	526881	142186	Healthcare	No		14.2	15.3	1.1	3	Negligible	Not significant



ID	Name	X	Y	Type	In AQMA ?	AQMA Title	2032 Annual Mean NO <sub>2</sub> Concentration (µg/m <sup>3</sup> )			Change Relative to Air Quality Standard (%)	Impact	Significance
							Without Project	With Project	Change			
H_146	Nws.Crs & Htt	526861	138469	Healthcare	No		12.9	13.1	0.2	1	Negligible	Not significant
H_147	Ravendene Primary Care Centre	526733	136226	Healthcare	No		12.3	12.4	0.1	<1	Negligible	Not significant
H_148	Cabot House	526711	135821	Healthcare	No		12.1	12.2	0.1	<1	Negligible	Not significant
H_149	Clayton House	526687	135911	Healthcare	No		12.6	12.7	0.1	<1	Negligible	Not significant
H_150	Aniska Lodge	526663	125555	Healthcare	No		15.0	15.1	0.1	<1	Negligible	Not significant
H_151	Queens Lodge	526449	135937	Healthcare	No		12.1	12.2	0.1	<1	Negligible	Not significant
H_152	Crawley Ambulance Station	526352	137316	Healthcare	No		13.1	13.2	0.1	<1	Negligible	Not significant
H_153	Bishops Bell Clinic	526342	136923	Healthcare	No		12.9	13.0	0.1	<1	Negligible	Not significant
H_154	Crawley Walk In Centre	526321	136849	Healthcare	No		12.2	12.3	0.1	<1	Negligible	Not significant
H_155	The Weald Day Hospital	526264	136746	Healthcare	No		12.0	12.1	0.1	<1	Negligible	Not significant
H_156	69 Reigate Road	526249	144331	Healthcare	No		9.9	10.1	0.2	1	Negligible	Not significant
H_157	West Green Child Centre (Crawley)	526249	136953	Healthcare	No		12.5	12.6	0.1	<1	Negligible	Not significant
H_158	The Dumbledore Surgery	526240	129796	Healthcare	No		13.3	13.4	0.1	<1	Negligible	Not significant
H_159	Crawley Hospital	526229	136764	Healthcare	No		11.9	12.0	0.1	<1	Negligible	Not significant
H_160	Langley Green Clinic	526085	137939	Healthcare	No		12.8	13.0	0.2	1	Negligible	Not significant
H_161	Green Lane	525805	166949	Healthcare	Yes	Sutton AQMA	17.1	17.1	<0.1	<1	Negligible	Not significant
H_162	1 Cranleigh Gardens	525841	165621	Healthcare	Yes	Sutton AQMA	16.7	16.7	<0.1	<1	Negligible	Not significant
H_163	Deerswood Lodge	525280	137676	Healthcare	No		10.8	10.9	0.1	<1	Negligible	Not significant
H_164	Ifield Medical Centre Lady Margaret Road Crawley	525144	137381	Healthcare	No		12.4	12.5	0.1	<1	Negligible	Not significant
H_165	14A York Road	525120	163263	Healthcare	Yes	Sutton AQMA	14.4	14.4	<0.1	<1	Negligible	Not significant
H_166	Lona Lodge	525104	166308	Healthcare	Yes	Sutton AQMA	17.2	17.3	0.1	<1	Negligible	Not significant
H_167	33 Blanford Road	525081	150338	Healthcare	Yes	AQMA No.9	14.7	14.8	0.1	<1	Negligible	Not significant
H_168	Linda Lodge	525080	163332	Healthcare	Yes	Sutton AQMA	14.3	14.3	<0.1	<1	Negligible	Not significant
H_169	The Gables Nursing Home Ifield Green Crawley	525039	138203	Healthcare	No		10.1	10.3	0.2	1	Negligible	Not significant
H_170	Gossops Green Clinic	524984	136055	Healthcare	No		9.5	9.6	0.1	<1	Negligible	Not significant
H_171	Crawley & Horsham Atc (Sr)	524972	137230	Healthcare	No		11.0	11.1	0.1	<1	Negligible	Not significant
H_172	Allswell Lodge	524951	164286	Healthcare	Yes	Sutton AQMA	15.7	15.8	0.1	<1	Negligible	Not significant
H_173	Paddock Cottage	524905	137584	Healthcare	No		9.6	9.8	0.2	1	Negligible	Not significant
H_174	Willow Lodge	524856	162587	Healthcare	Yes	Sutton AQMA	12.9	12.9	<0.1	<1	Negligible	Not significant
H_175	Brookmead	524819	137245	Healthcare	No		9.9	10.0	0.1	<1	Negligible	Not significant
H_176	Magnolia House	524808	163893	Healthcare	Yes	Sutton AQMA	14.2	14.2	<0.1	<1	Negligible	Not significant
H_177	Ifield Park Care Home	524780	136603	Healthcare	No		9.5	9.6	0.1	<1	Negligible	Not significant
H_178	Abbey Cheam Centre	524642	162604	Healthcare	Yes	Sutton AQMA	12.4	12.4	<0.1	<1	Negligible	Not significant
H_179	Shirley View	524632	162377	Healthcare	Yes	Sutton AQMA	14.5	14.5	<0.1	<1	Negligible	Not significant
H_180	Smcs At Abbey Cheam Centre	524626	162670	Healthcare	Yes	Sutton AQMA	12.3	12.4	0.1	<1	Negligible	Not significant
H_181	Broadlands Nursing Home Ltd	524549	162978	Healthcare	Yes	Sutton AQMA	12.6	12.6	<0.1	<1	Negligible	Not significant
H_182	Cheam Cottage	524362	163703	Healthcare	Yes	Sutton AQMA	15.1	15.1	<0.1	<1	Negligible	Not significant
H_183	Millview	524333	141071	Healthcare	No		12.2	12.6	0.4	1	Negligible	Not significant
H_184	St Anthony'S Hospital	523969	165983	Healthcare	Yes	Sutton AQMA	15.9	15.9	<0.1	<1	Negligible	Not significant

ID	Name	X	Y	Type	In AQMA ?	AQMA Title	2032 Annual Mean NO <sub>2</sub> Concentration (µg/m <sup>3</sup> )			Change Relative to Air Quality Standard (%)	Impact	Significance
							Without Project	With Project	Change			
H_185	Lower Morden Children'S Centre	523854	167074	Healthcare	Yes	Merton AQMA	15.0	15.1	0.1	<1	Negligible	Not significant
H_186	Cheam Resource Centre	523841	165702	Healthcare	Yes	Sutton AQMA	19.1	19.1	<0.1	<1	Negligible	Not significant
H_187	Priory Crescent Clinic	523669	164733	Healthcare	Yes	Sutton AQMA	14.7	14.7	<0.1	<1	Negligible	Not significant
H_188	Ashlong House	522492	166389	Healthcare	Yes	Sutton AQMA	15.6	15.6	<0.1	<1	Negligible	Not significant
H_189	Homelands Nursing Home	521371	123703	Healthcare	No		7.3	7.3	<0.1	<1	Negligible	Not significant
H_190	The Surgery	521279	122490	Healthcare	No		9.4	9.4	<0.1	<1	Negligible	Not significant
H_191	Tyrwhitt House	515413	158827	Healthcare	No		15.8	15.9	0.1	<1	Negligible	Not significant
H_192	Qef Independent Living Services	515316	158531	Healthcare	No		16.0	16.1	0.1	<1	Negligible	Not significant
H_193	Kings Lodge Care Centre	505788	161583	Healthcare	No		16.2	16.2	<0.1	<1	Negligible	Not significant
H_194	Kings Lodge Care Centre	505669	161548	Healthcare	No		21.0	21.1	0.1	<1	Negligible	Not significant
H_195	West Hall	505530	160612	Healthcare	No		13.2	13.2	<0.1	<1	Negligible	Not significant
H_196	Fermoyle House Nursing Home	504489	164368	Healthcare	No		16.7	16.7	<0.1	<1	Negligible	Not significant
H_197	Flex Walker Reflexology	544461	153963	Healthcare	Yes	AQMA No.13 (A25)	12.9	12.9	<0.1	<1	Negligible	Not significant
H_198	Day Lewis Pharmacy Westerham	544658	154015	Healthcare	Yes	AQMA No.13 (A25)	14.2	14.2	<0.1	<1	Negligible	Not significant
H_199	Shirley House	531435	167472	Healthcare	Yes	Croydon AQMA	19.5	19.5	<0.1	<1	Negligible	Not significant
H_200	Haling Park Medical Practice	532536	163727	Healthcare	Yes	Croydon AQMA	19.1	19.2	0.1	<1	Negligible	Not significant
H_201	Little Blessings	532544	163353	Healthcare	Yes	Croydon AQMA	19.7	19.7	<0.1	<1	Negligible	Not significant
H_202	London Road Medical Practice	531463	167245	Healthcare	Yes	Croydon AQMA	19.2	19.3	0.1	<1	Negligible	Not significant
H_203	Trompetas Dr A	534922	162157	Healthcare	Yes	Croydon AQMA	16.8	16.9	0.1	<1	Negligible	Not significant
H_204	Mayday Community Pharmacy	531515	167167	Healthcare	Yes	Croydon AQMA	20.3	20.3	<0.1	<1	Negligible	Not significant
H_205	Shaws Pharmacy	531476	167131	Healthcare	Yes	Croydon AQMA	18.8	18.8	<0.1	<1	Negligible	Not significant
H_206	Violet Lane Medical Practice	531835	164249	Healthcare	Yes	Croydon AQMA	15.8	15.8	<0.1	<1	Negligible	Not significant
H_207	Addiscombe Surgery	533190	165750	Healthcare	Yes	Croydon AQMA	18.2	18.2	<0.1	<1	Negligible	Not significant
H_208	Lowfield Way	527459	139982	Healthcare	No		17.5	18.0	0.5	1	Negligible	Not significant
H_209	Ifield Medical Practice	525233	137295	Healthcare	No		10.5	10.6	0.1	<1	Negligible	Not significant
H_210	Bridge Medical Centre	528439	136939	Healthcare	No		14.1	14.2	0.1	<1	Negligible	Not significant
H_211	Hackbridge Medical Centre	528445	166221	Healthcare	Yes	Sutton AQMA	17.0	17.1	0.1	<1	Negligible	Not significant
H_212	Stylidou Styliani	530073	159952	Healthcare	Yes	Croydon AQMA	17.0	17.1	0.1	<1	Negligible	Not significant
H_213	The James O'Riordan Medical Centre	524421	166548	Healthcare	Yes	Sutton AQMA	19.7	19.7	<0.1	<1	Negligible	Not significant
H_214	Selhurst Medical Centre	533061	167343	Healthcare	Yes	Croydon AQMA	20.0	20.0	<0.1	<1	Negligible	Not significant
H_215	Off the Record Mental Health Services	530201	164850	Healthcare	Yes	Sutton AQMA	17.9	18.0	0.1	<1	Negligible	Not significant
H_216	The Westerham Practice	544537	153968	Healthcare	No		10.3	10.3	<0.1	<1	Negligible	Not significant
H_217	Smallfield Surgery	531657	143114	Healthcare	No		11.5	11.7	0.2	1	Negligible	Not significant
H_218	Cheam Family Practice	524857	164980	Healthcare	Yes	Sutton AQMA	15.7	15.7	<0.1	<1	Negligible	Not significant
H_219	Gravel Hill Surgery	536674	163449	Healthcare	Yes	Croydon AQMA	14.0	14.0	<0.1	<1	Negligible	Not significant
H_220	Hammed Dr S	532586	164583	Healthcare	Yes	Croydon AQMA	16.8	16.8	<0.1	<1	Negligible	Not significant
H_221	Ashburton Park Medical Practice	534834	166858	Healthcare	Yes	Croydon AQMA	18.0	18.0	<0.1	<1	Negligible	Not significant
H_222	Malik Dr A	525583	162081	Healthcare	Yes	Sutton AQMA	15.1	15.1	<0.1	<1	Negligible	Not significant
H_223	Chiltern Health Centre	525912	162749	Healthcare	Yes	Sutton AQMA	15.2	15.3	0.1	<1	Negligible	Not significant

ID	Name	X	Y	Type	In AQMA ?	AQMA Title	2032 Annual Mean NO <sub>2</sub> Concentration (µg/m <sup>3</sup> )			Change Relative to Air Quality Standard (%)	Impact	Significance
							Without Project	With Project	Change			
H_224	Manor Practice	528830	164303	Healthcare	Yes	Sutton AQMA	17.8	17.9	0.1	<1	Negligible	Not significant
H_225	Stonecot Surgery	524674	166846	Healthcare	Yes	Sutton AQMA	17.0	17.0	<0.1	<1	Negligible	Not significant
H_226	Cheam Family Practice	524221	163642	Healthcare	Yes	Sutton AQMA	14.8	14.8	<0.1	<1	Negligible	Not significant
H_227	Chiltern Health Centre	525910	162727	Healthcare	Yes	Sutton AQMA	14.3	14.4	0.1	<1	Negligible	Not significant
H_228	Partridge Green Surgery	519079	119190	Healthcare	No		8.7	8.7	<0.1	<1	Negligible	Not significant
H_229	AcuHerb Chinese Acupuncture & Herbal Clinic	526756	136415	Healthcare	No		15.1	15.1	<0.1	<1	Negligible	Not significant
H_230	Craik Dr J I	525174	137785	Healthcare	No		11.8	11.9	0.1	<1	Negligible	Not significant
H_231	Woodlawn Surgery	519156	119190	Healthcare	No		12.3	12.3	<0.1	<1	Negligible	Not significant
H_232	Friends Road Medical Practice	532691	165297	Healthcare	Yes	Croydon AQMA	22.2	22.2	<0.1	<1	Negligible	Not significant
H_233	Bramley Avenue Surgery	529692	159870	Healthcare	Yes	Croydon AQMA	13.7	13.8	0.1	<1	Negligible	Not significant
H_234	Thornton Road Surgery	531014	167495	Healthcare	Yes	Croydon AQMA	22.0	22.0	<0.1	<1	Negligible	Not significant
H_235	Parkside Group Practice	532559	163002	Healthcare	Yes	Croydon AQMA	14.1	14.2	0.1	<1	Negligible	Not significant
H_236	Broadfield Children & Family Centre	525451	133921	Healthcare	No		11.0	11.1	0.1	<1	Negligible	Not significant
H_237	North End Medical Centre	532190	165990	Healthcare	Yes	Croydon AQMA	21.4	21.4	<0.1	<1	Negligible	Not significant
H_238	Church Street Practice	531887	165477	Healthcare	Yes	Croydon AQMA	20.9	20.9	<0.1	<1	Negligible	Not significant
H_239	Stovell House Surgery	534057	166206	Healthcare	Yes	Croydon AQMA	16.7	16.7	<0.1	<1	Negligible	Not significant
H_240	Eversley Medical Centre	531482	167169	Healthcare	Yes	Croydon AQMA	19.2	19.2	<0.1	<1	Negligible	Not significant
H_241	Francis Chappell	533105	166378	Healthcare	Yes	Croydon AQMA	21.9	21.9	<0.1	<1	Negligible	Not significant
H_242	Addiscombe Osteopaths Practice	534375	166451	Healthcare	Yes	Croydon AQMA	16.6	16.7	0.1	<1	Negligible	Not significant
H_243	Parade Medipharma	530858	167117	Healthcare	Yes	Croydon AQMA	20.1	20.2	0.1	<1	Negligible	Not significant
H_244	Brigstock Medical Practice	531891	168082	Healthcare	Yes	Croydon AQMA	19.8	19.8	<0.1	<1	Negligible	Not significant
H_245	Lennard Road Surgery	532035	166443	Healthcare	Yes	Croydon AQMA	18.4	18.4	<0.1	<1	Negligible	Not significant
H_246	Newhaven Road	533010	167774	Healthcare	Yes	Croydon AQMA	16.2	16.2	<0.1	<1	Negligible	Not significant
H_247	Whitehorse Medical Practice	532509	166945	Healthcare	Yes	Croydon AQMA	21.6	21.7	0.1	<1	Negligible	Not significant
H_248	The Poplars Physiotherapy Centre	518528	161267	Healthcare	Yes	Sutton AQMA	10.6	10.6	<0.1	<1	Negligible	Not significant
H_249	Gurjar Hindu Union Mandir GHU	525155	138307	Healthcare	No		10.5	10.7	0.2	1	Negligible	Not significant
H_250	Greensleeves Care Home	526557	136134	Healthcare	No		11.8	11.9	0.1	<1	Negligible	Not significant
H_251	Care South	509374	113963	Healthcare	No		6.9	6.9	<0.1	<1	Negligible	Not significant
H_252	Bainbridge Court	509612	114049	Healthcare	No		9.6	9.7	0.1	<1	Negligible	Not significant
H_253	Sussexdown Country House Care	509425	114047	Healthcare	No		7.8	7.8	<0.1	<1	Negligible	Not significant
H_254	Crawley Natural Health Centre	526840	135819	Healthcare	No		11.7	11.8	0.1	<1	Negligible	Not significant
H_255	The Back Care Clinic incorporating Skinnovations Aesthetic Clinic	524753	136651	Healthcare	No		9.5	9.6	0.1	<1	Negligible	Not significant
H_256	Avalon Oral Care Centre	526270	135938	Healthcare	No		12.0	12.1	0.1	<1	Negligible	Not significant
H_257	Rn24 Limited, Woodlands Health care	526576	136129	Healthcare	No		11.8	11.9	0.1	<1	Negligible	Not significant
H_258	Horsham Treatment Room	524897	137604	Healthcare	No		10.8	10.9	0.1	<1	Negligible	Not significant
H_259	Eminations Acupuncture Clinic	527491	136641	Healthcare	No		14.3	14.3	<0.1	<1	Negligible	Not significant
H_260	Birdhurst Medical Practice	533210	164513	Healthcare	Yes	Croydon AQMA	14.1	14.2	0.1	<1	Negligible	Not significant
H_261	Evergreen Lodge	532993	164502	Healthcare	Yes	Croydon AQMA	17.4	17.4	<0.1	<1	Negligible	Not significant
H_262	Stanhope Surgery	533100	164913	Healthcare	Yes	Croydon AQMA	14.4	14.4	<0.1	<1	Negligible	Not significant

ID	Name	X	Y	Type	In AQMA ?	AQMA Title	2032 Annual Mean NO <sub>2</sub> Concentration (µg/m <sup>3</sup> )			Change Relative to Air Quality Standard (%)	Impact	Significance
							Without Project	With Project	Change			
H_263	Brigstock Medical Practice	531761	168016	Healthcare	Yes	Croydon AQMA	17.7	17.8	0.1	<1	Negligible	Not significant
H_264	Burdett Road	532825	167184	Healthcare	Yes	Croydon AQMA	18.1	18.2	0.1	<1	Negligible	Not significant
H_265	Heathfields Surgery	532543	164728	Healthcare	Yes	Croydon AQMA	17.0	17.0	<0.1	<1	Negligible	Not significant
H_266	Barchester - Peony Court Care Home	533578	165730	Healthcare	Yes	Croydon AQMA	16.9	16.9	<0.1	<1	Negligible	Not significant
H_267	The White House Care Home	529600	158546	Healthcare	Yes	Croydon AQMA	11.2	11.2	<0.1	<1	Negligible	Not significant
H_268	Aspire Wellbeing Health & Wellbeing Centre	525412	151202	Healthcare	No		12.9	12.9	<0.1	<1	Negligible	Not significant
H_269	Airport Medical Services Ltd	528133	142865	Healthcare	No		16.0	16.7	0.7	2	Negligible	Not significant
H_270	Woodfield Road Medical Centre.	528989	157828	Healthcare	Yes	Croydon AQMA	10.2	10.3	0.1	<1	Negligible	Not significant
H_271	Barchester - Wykeham House Care Home	528495	142788	Healthcare	Yes	AQMA No.3	16.5	17.2	0.7	2	Negligible	Not significant
H_272	SeeAbility Horley Support Service	528168	142815	Healthcare	No		17.1	17.8	0.7	2	Negligible	Not significant
H_273	Amherst House Care Home - Care UK	527766	143290	Healthcare	No		12.7	13.3	0.6	2	Negligible	Not significant
H_274	Dentist Practice Katoomba in Horley	528501	142752	Healthcare	Yes	AQMA No.3	16.5	17.2	0.7	2	Negligible	Not significant
H_275	Prinsted, Oldfield Road	527725	142516	Healthcare	Yes	AQMA No.3	16.4	17.3	0.9	2	Negligible	Not significant
H_276	Smitham Bottom Lane	529625	161171	Healthcare	Yes	Croydon AQMA	13.0	13.1	0.1	<1	Negligible	Not significant
H_277	Gate Lodge	529762	160966	Healthcare	Yes	Croydon AQMA	13.2	13.2	<0.1	<1	Negligible	Not significant
H_278	Mottistone Grove	525865	162699	Healthcare	Yes	Sutton AQMA	14.3	14.3	<0.1	<1	Negligible	Not significant
H_279	Aahana House	529816	160474	Healthcare	Yes	Croydon AQMA	13.3	13.3	<0.1	<1	Negligible	Not significant
H_280	Lona Lodge	525115	166280	Healthcare	Yes	Sutton AQMA	16.9	16.9	<0.1	<1	Negligible	Not significant
H_281	Grosvenor Road	528832	164083	Healthcare	Yes	Sutton AQMA	15.5	15.5	<0.1	<1	Negligible	Not significant
H_282	Bridge House Care Centre	528693	165150	Healthcare	Yes	Sutton AQMA	17.3	17.3	<0.1	<1	Negligible	Not significant
H_283	Woodcote Medical	529850	160537	Healthcare	Yes	Croydon AQMA	13.7	13.7	<0.1	<1	Negligible	Not significant
H_284	Sutton Court Care Centre	524634	166685	Healthcare	Yes	Sutton AQMA	18.1	18.2	0.1	<1	Negligible	Not significant
H_285	Belmont House Nursing Home	525273	163322	Healthcare	Yes	Sutton AQMA	14.0	14.0	<0.1	<1	Negligible	Not significant
H_286	The Avenue	524758	162421	Healthcare	Yes	Sutton AQMA	15.6	15.6	<0.1	<1	Negligible	Not significant
H_287	Woodcote Dental	529256	162027	Healthcare	Yes	Sutton AQMA	15.2	15.3	0.1	<1	Negligible	Not significant
H_288	Manor Dental Care - Wallington	528852	164239	Healthcare	Yes	Sutton AQMA	17.2	17.2	<0.1	<1	Negligible	Not significant
H_289	St. James' Road Medical Centre	525352	164023	Healthcare	Yes	Sutton AQMA	17.0	17.0	<0.1	<1	Negligible	Not significant
H_290	Woodcote Grove	529849	160146	Healthcare	Yes	Croydon AQMA	14.5	14.5	<0.1	<1	Negligible	Not significant
H_291	Clifton House	530120	159949	Healthcare	Yes	Croydon AQMA	15.5	15.5	<0.1	<1	Negligible	Not significant
H_292	Haling Park Medical Practice	530098	159984	Healthcare	Yes	Croydon AQMA	16.8	16.9	0.1	<1	Negligible	Not significant
H_293	The Eadmund Care Home	530046	159919	Healthcare	Yes	Croydon AQMA	16.0	16.1	0.1	<1	Negligible	Not significant
H_294	Greenways	533201	140448	Healthcare	No		11.9	12.0	0.1	<1	Negligible	Not significant
H_295	Chailey Homes	532788	140641	Healthcare	No		10.2	10.2	<0.1	<1	Negligible	Not significant
H_296	Willow Lodge Nursing Home	524861	162664	Healthcare	Yes	Sutton AQMA	13.0	13.0	<0.1	<1	Negligible	Not significant
H_297	Broadlands Nursing Home	524736	162800	Healthcare	Yes	Sutton AQMA	12.7	12.7	<0.1	<1	Negligible	Not significant
H_298	Loving Care - Walton House	528990	162894	Healthcare	Yes	Sutton AQMA	12.3	12.3	<0.1	<1	Negligible	Not significant
H_299	Cranleigh Gardens Medical Centre	525829	165608	Healthcare	Yes	Sutton AQMA	16.2	16.2	<0.1	<1	Negligible	Not significant
H_300	Cheam Family Practice	524970	164358	Healthcare	Yes	Sutton AQMA	16.0	16.0	<0.1	<1	Negligible	Not significant
H_301	Dr C Eades - Saxonbrook Medical Centre	532612	139395	Healthcare	No		9.8	9.8	<0.1	<1	Negligible	Not significant



ID	Name	X	Y	Type	In AQMA ?	AQMA Title	2032 Annual Mean NO <sub>2</sub> Concentration (µg/m <sup>3</sup> )			Change Relative to Air Quality Standard (%)	Impact	Significance
							Without Project	With Project	Change			
H_302	Buxton Road	531704	167492	Healthcare	Yes	Croydon AQMA	18.2	18.2	<0.1	<1	Negligible	Not significant
H_303	Langley Oaks Care Home - Care UK	534518	162490	Healthcare	Yes	Croydon AQMA	11.7	11.8	0.1	<1	Negligible	Not significant
H_304	Shirley Clinic	535783	164518	Healthcare	Yes	Croydon AQMA	12.4	12.4	<0.1	<1	Negligible	Not significant
H_305	Dunheved Lodge	531294	167387	Healthcare	Yes	Croydon AQMA	18.1	18.1	<0.1	<1	Negligible	Not significant
H_306	Highfield Road	530827	162305	Healthcare	Yes	Croydon AQMA	13.8	13.8	<0.1	<1	Negligible	Not significant
H_307	Liberty Lodge	531761	161719	Healthcare	Yes	Croydon AQMA	13.6	13.6	<0.1	<1	Negligible	Not significant
H_308	Partridge Knoll	531829	160979	Healthcare	Yes	Croydon AQMA	12.8	12.8	<0.1	<1	Negligible	Not significant
H_309	Russell Hill Lodge	531152	161969	Healthcare	Yes	Croydon AQMA	13.9	13.9	<0.1	<1	Negligible	Not significant
H_310	Whitgift House - Croydon Care home	532217	162526	Healthcare	Yes	Croydon AQMA	16.5	16.5	<0.1	<1	Negligible	Not significant
H_311	Selhurst Medical Centre	533266	167746	Healthcare	Yes	Croydon AQMA	16.4	16.4	<0.1	<1	Negligible	Not significant
H_312	Platinum Medical Centre	531854	167194	Healthcare	Yes	Croydon AQMA	18.6	18.7	0.1	<1	Negligible	Not significant
H_313	Executive & Occupational Medical Centres	532802	165177	Healthcare	Yes	Croydon AQMA	20.1	20.1	<0.1	<1	Negligible	Not significant
H_314	Gentle Dental Care	531964	164258	Healthcare	Yes	Croydon AQMA	17.7	17.7	<0.1	<1	Negligible	Not significant
H_315	Beech Tree Care Home	530643	162187	Healthcare	Yes	Croydon AQMA	14.1	14.1	<0.1	<1	Negligible	Not significant
H_316	Whitgift House - Croydon Care home	532486	164075	Healthcare	Yes	Croydon AQMA	17.3	17.3	<0.1	<1	Negligible	Not significant
H_317	North Downs Villa	531846	166806	Healthcare	Yes	Croydon AQMA	18.5	18.5	<0.1	<1	Negligible	Not significant
H_318	Elmwood Care Home	531895	166785	Healthcare	Yes	Croydon AQMA	18.5	18.5	<0.1	<1	Negligible	Not significant
H_319	Woodleigh Community Independent Hospital	531852	166767	Healthcare	Yes	Croydon AQMA	18.5	18.6	0.1	<1	Negligible	Not significant
H_320	The Hermitage	531319	167235	Healthcare	Yes	Croydon AQMA	18.1	18.1	<0.1	<1	Negligible	Not significant
H_321	Saint James Health Centre	532204	166625	Healthcare	Yes	Croydon AQMA	19.4	19.4	<0.1	<1	Negligible	Not significant
H_322	Consensus Support - Brighton Road	530956	161105	Healthcare	Yes	Croydon AQMA	15.2	15.3	0.1	<1	Negligible	Not significant
H_323	Care Expertise	532164	166334	Healthcare	Yes	Croydon AQMA	19.5	19.5	<0.1	<1	Negligible	Not significant
H_324	Foxley Lodge	531384	161216	Healthcare	Yes	Croydon AQMA	15.5	15.6	0.1	<1	Negligible	Not significant
H_325	Mary's Home	532407	164415	Healthcare	Yes	Croydon AQMA	17.4	17.4	<0.1	<1	Negligible	Not significant
H_326	The Southleigh Community	532444	164362	Healthcare	Yes	Croydon AQMA	17.4	17.4	<0.1	<1	Negligible	Not significant
H_327	Warrington Road Care Home	531591	165154	Healthcare	Yes	Croydon AQMA	17.0	17.0	<0.1	<1	Negligible	Not significant
H_328	Selhurst Dental Clinic	533479	168025	Healthcare	Yes	Croydon AQMA	17.2	17.2	<0.1	<1	Negligible	Not significant
H_329	Albany Lodge Nursing Home, Croydon	532836	166462	Healthcare	Yes	Croydon AQMA	20.6	20.6	<0.1	<1	Negligible	Not significant
H_330	Broad Green Avenue	531758	166977	Healthcare	Yes	Croydon AQMA	18.8	18.9	0.1	<1	Negligible	Not significant
H_331	Russell Hill Lodge	530696	162230	Healthcare	Yes	Croydon AQMA	13.1	13.2	0.1	<1	Negligible	Not significant
H_332	O'Hara Dr S	533690	168363	Healthcare	Yes	Croydon AQMA	18.9	18.9	<0.1	<1	Negligible	Not significant
H_333	Chatfield Health Care	531884	166418	Healthcare	Yes	Croydon AQMA	19.0	19.1	0.1	<1	Negligible	Not significant
H_334	Bramley Health	532116	164545	Healthcare	Yes	Croydon AQMA	16.8	16.9	0.1	<1	Negligible	Not significant
H_335	Church Lane Surgery	528649	156175	Healthcare	No		11.2	11.2	<0.1	<1	Negligible	Not significant
H_336	Macey Chemist	532599	163596	Healthcare	Yes	Croydon AQMA	15.4	15.4	<0.1	<1	Negligible	Not significant
H_337	Riverside Healthcare	531752	167403	Healthcare	Yes	Croydon AQMA	18.4	18.5	0.1	<1	Negligible	Not significant
H_338	Parkhill Services	531809	162105	Healthcare	Yes	Croydon AQMA	15.5	15.6	0.1	<1	Negligible	Not significant
H_339	Alpha Med	531911	168045	Healthcare	Yes	Croydon AQMA	19.4	19.5	0.1	<1	Negligible	Not significant
H_340	Clarendon Care Home	532773	168008	Healthcare	Yes	Croydon AQMA	21.8	21.8	<0.1	<1	Negligible	Not significant



ID	Name	X	Y	Type	In AQMA ?	AQMA Title	2032 Annual Mean NO <sub>2</sub> Concentration (µg/m <sup>3</sup> )			Change Relative to Air Quality Standard (%)	Impact	Significance
							Without Project	With Project	Change			
H_341	Signature at Purley	531192	161794	Healthcare	Yes	Croydon AQMA	16.9	16.9	<0.1	<1	Negligible	Not significant
H_342	Roselawn Care Limited	530640	162203	Healthcare	Yes	Croydon AQMA	14.3	14.3	<0.1	<1	Negligible	Not significant
H_343	Warren Court	531897	161698	Healthcare	Yes	Croydon AQMA	13.0	13.0	<0.1	<1	Negligible	Not significant
H_344	London Road Medical Practice	531437	167216	Healthcare	Yes	Croydon AQMA	18.5	18.5	<0.1	<1	Negligible	Not significant
H_345	The Drive Surgery	530022	160187	Healthcare	Yes	Croydon AQMA	12.3	12.4	0.1	<1	Negligible	Not significant
H_346	Caldyne Limited	532537	137151	Healthcare	No		8.2	8.2	<0.1	<1	Negligible	Not significant
H_347	Millsted Care Woodcroft	526571	147387	Healthcare	No		9.7	9.8	0.1	<1	Negligible	Not significant
H_348	Airport Medical Services Ltd	528135	142812	Healthcare	No		17.0	17.7	0.7	2	Negligible	Not significant
H_349	Ouse Valley Practice (Balcombe)	529578	141835	Healthcare	No		17.1	17.5	0.4	1	Negligible	Not significant
H_350	Cavendish Care	528261	142901	Healthcare	No		15.8	16.5	0.7	2	Negligible	Not significant
H_351	Medwyn Surgery	526252	144046	Healthcare	No		10.5	10.8	0.3	1	Negligible	Not significant
H_352	Ouse Valley Practice (Balcombe)	529806	140631	Healthcare	No		13.3	13.5	0.2	1	Negligible	Not significant
H_353	Bayfleet House	503822	166328	Healthcare	No		16.3	16.3	<0.1	<1	Negligible	Not significant
H_354	The Osteopathic Clinic Ltd	528203	142425	Healthcare	Yes	AQMA No.3	17.8	18.8	1.0	3	Negligible	Not significant
H_355	Massetts Road Dental Surgery	528151	142815	Healthcare	No		17.0	17.7	0.7	2	Negligible	Not significant
H_356	Beechcroft Medical Decision Unit - Horley Hub	528180	143122	Healthcare	No		15.0	15.6	0.6	2	Negligible	Not significant
H_357	Malvern House	528130	142966	Healthcare	No		15.5	16.2	0.7	2	Negligible	Not significant
H_358	Ashcroft Care Services	529171	142835	Healthcare	No		15.2	15.7	0.5	1	Negligible	Not significant
H_359	Smallbrook Care Home	528152	142613	Healthcare	Yes	AQMA No.3	16.8	17.7	0.9	2	Negligible	Not significant
H_360	The Health Care Group (THCG) Ltd	527736	142448	Healthcare	Yes	AQMA No.3	17.0	17.9	0.9	2	Negligible	Not significant
H_361	Church Road Medical Centre	528092	143088	Healthcare	No		14.9	15.5	0.6	2	Negligible	Not significant
H_362	Airport Medical Services Ltd	528342	142939	Healthcare	No		15.8	16.4	0.6	2	Negligible	Not significant
H_363	Mencap	528545	143226	Healthcare	No		15.0	15.6	0.6	2	Negligible	Not significant
H_364	Ferndale Nursing Home	526809	135817	Healthcare	No		11.7	11.8	0.1	<1	Negligible	Not significant
H_365	Southgate Medical Group	525749	132036	Healthcare	No		9.9	9.9	<0.1	<1	Negligible	Not significant
H_366	Aarons Medical	532168	164805	Healthcare	Yes	Croydon AQMA	16.8	16.8	<0.1	<1	Negligible	Not significant
H_367	Birdhurst Medical Practice	533174	164610	Healthcare	Yes	Croydon AQMA	14.6	14.6	<0.1	<1	Negligible	Not significant
H_368	Friends Road Medical Practice	531615	161225	Healthcare	Yes	Croydon AQMA	16.4	16.5	0.1	<1	Negligible	Not significant
H_369	Scott House	532391	164409	Healthcare	Yes	Croydon AQMA	17.2	17.2	<0.1	<1	Negligible	Not significant
H_370	Westerham Place Care Home	544942	154077	Healthcare	No		13.2	13.2	<0.1	<1	Negligible	Not significant
H_371	Beddington Residential Home	530767	164863	Healthcare	Yes	Sutton AQMA	18.2	18.3	0.1	<1	Negligible	Not significant
H_372	The Params	530948	161783	Healthcare	Yes	Croydon AQMA	15.8	15.9	0.1	<1	Negligible	Not significant
H_373	Croham Place	533824	162667	Healthcare	Yes	Croydon AQMA	11.7	11.7	<0.1	<1	Negligible	Not significant
H_374	St James Road Care Home	532034	166677	Healthcare	Yes	Croydon AQMA	19.7	19.8	0.1	<1	Negligible	Not significant
H_375	Rose Manor	532654	167931	Healthcare	Yes	Croydon AQMA	17.3	17.3	<0.1	<1	Negligible	Not significant
H_376	Morland Road Clinic	533368	166412	Healthcare	Yes	Croydon AQMA	20.5	20.5	<0.1	<1	Negligible	Not significant
H_377	Jackie Graham Acupuncture	533973	166345	Healthcare	Yes	Croydon AQMA	17.2	17.3	0.1	<1	Negligible	Not significant
H_378	Whitgift House - Croydon Care home	532458	164057	Healthcare	Yes	Croydon AQMA	16.6	16.6	<0.1	<1	Negligible	Not significant
H_379	St John's Nursing Home, South Croydon	531909	164144	Healthcare	Yes	Croydon AQMA	17.0	17.1	0.1	<1	Negligible	Not significant

ID	Name	X	Y	Type	In AQMA ?	AQMA Title	2032 Annual Mean NO <sub>2</sub> Concentration (µg/m <sup>3</sup> )			Change Relative to Air Quality Standard (%)	Impact	Significance
							Without Project	With Project	Change			
H_380	Rosemanor	530977	161127	Healthcare	Yes	Croydon AQMA	14.8	14.9	0.1	<1	Negligible	Not significant
H_381	Mcrae Residential Care Services Limited	531839	167199	Healthcare	Yes	Croydon AQMA	18.8	18.9	0.1	<1	Negligible	Not significant
R_1	Green Lane	530248	146576	Residential	No		11.8	12.0	0.2	1	Negligible	Not significant
R_2	Cowfold Road	524075	122734	Residential	No		10.4	10.4	<0.1	<1	Negligible	Not significant
R_3	Brighton Road	526561	121364	Residential	No		15.1	15.2	0.1	<1	Negligible	Not significant
R_4	Henfield Road	520921	121241	Residential	No		8.1	8.1	<0.1	<1	Negligible	Not significant
R_5	Bolney Road	522070	122560	Residential	No		11.3	11.3	<0.1	<1	Negligible	Not significant
R_6	Horsham Road	521396	123494	Residential	No		9.4	9.4	<0.1	<1	Negligible	Not significant
R_7	Brighton Road	522040	125393	Residential	No		9.3	9.3	<0.1	<1	Negligible	Not significant
R_8	Henfield Road	520921	120226	Residential	No		7.9	8.0	0.1	<1	Negligible	Not significant
R_9	Washington Road	509585	114063	Residential	No		9.7	9.7	<0.1	<1	Negligible	Not significant
R_10	Steyning Road	515280	113483	Residential	No		8.8	8.8	<0.1	<1	Negligible	Not significant
R_11	Downlands	518874	119189	Residential	No		8.2	8.2	<0.1	<1	Negligible	Not significant
R_12	Steyning Road	515666	113380	Residential	No		9.2	9.3	0.1	<1	Negligible	Not significant
R_13	Worthing Road	516413	121116	Residential	No		11.1	11.1	<0.1	<1	Negligible	Not significant
R_14	Steyning Road	518270	120716	Residential	No		8.2	8.2	<0.1	<1	Negligible	Not significant
R_15	Steyning Road	518563	120500	Residential	No		8.1	8.2	0.1	<1	Negligible	Not significant
R_16	Arundel Road	525016	162478	Residential	Yes	Sutton AQMA	19.7	19.8	0.1	<1	Negligible	Not significant
R_17	Old Malden Lane	521144	165870	Residential	Yes	Sutton AQMA	14.7	14.7	<0.1	<1	Negligible	Not significant
R_18	Nonsuch Walk	523577	162301	Residential	Yes	Sutton AQMA	15.6	15.6	<0.1	<1	Negligible	Not significant
R_19	Effingham Road	533334	140301	Residential	No		11.0	11.0	<0.1	<1	Negligible	Not significant
R_20	Turners Hill Road	532161	136387	Residential	No		9.8	9.9	0.1	<1	Negligible	Not significant
R_21	Turners Hill Road	531511	136503	Residential	No		9.0	9.1	0.1	<1	Negligible	Not significant
R_22	Outwood Lane	532902	147100	Residential	No		11.5	11.6	0.1	<1	Negligible	Not significant
R_23	Gayhouse Lane	533763	145532	Residential	No		11.2	11.3	0.1	<1	Negligible	Not significant
R_24	Turners Hill Road	532439	135892	Residential	No		8.9	9.0	0.1	<1	Negligible	Not significant
R_25	Green Lane	531173	146024	Residential	No		14.6	14.9	0.3	1	Negligible	Not significant
R_26	Smallfield Road	533312	143493	Residential	No		12.9	13.0	0.1	<1	Negligible	Not significant
R_27	Outwood Lane	532695	148679	Residential	No		11.2	11.4	0.2	1	Negligible	Not significant
R_28	Staples Hill	518797	119549	Residential	No		8.6	8.6	<0.1	<1	Negligible	Not significant
R_29	Highams Lane	495204	163940	Residential	No		17.2	17.3	0.1	<1	Negligible	Not significant
R_30	Woodlands	529664	137611	Residential	No		18.4	18.5	0.1	<1	Negligible	Not significant
R_31	Weald Drive	528050	136210	Residential	No		15.4	15.5	0.1	<1	Negligible	Not significant
R_32	East Street	521448	137364	Residential	No		9.1	9.2	0.1	<1	Negligible	Not significant
R_33	Lonesome Lane	526483	147585	Residential	No		9.8	9.9	0.1	<1	Negligible	Not significant
R_34	Ironsbottom	525004	146386	Residential	No		9.7	9.8	0.1	<1	Negligible	Not significant
R_35	Axes Lane	529339	146509	Residential	No		11.5	11.7	0.2	1	Negligible	Not significant
R_36	Axes Lane	529300	146544	Residential	No		11.5	11.7	0.2	1	Negligible	Not significant
R_37	Hollymeoak Road	529288	158093	Residential	Yes	Croydon AQMA	17.0	17.1	0.1	<1	Negligible	Not significant

ID	Name	X	Y	Type	In AQMA ?	AQMA Title	2032 Annual Mean NO <sub>2</sub> Concentration (µg/m <sup>3</sup> )			Change Relative to Air Quality Standard (%)	Impact	Significance
							Without Project	With Project	Change			
R_38	Hollymeoak Road	528884	158069	Residential	Yes	Croydon AQMA	11.6	11.6	<0.1	<1	Negligible	Not significant
R_39	Cheam Road	524977	163861	Residential	Yes	Sutton AQMA	16.5	16.5	<0.1	<1	Negligible	Not significant
R_40	Lonesome Lane	526036	148285	Residential	No		11.0	11.1	0.1	<1	Negligible	Not significant
R_41	Parsons Mead	531870	166213	Residential	Yes	Croydon AQMA	19.8	19.8	<0.1	<1	Negligible	Not significant
R_42	Coombe Lane	535378	163988	Residential	Yes	Croydon AQMA	13.4	13.4	<0.1	<1	Negligible	Not significant
R_43	Shirley Hills Road	535513	164214	Residential	Yes	Croydon AQMA	12.5	12.6	0.1	<1	Negligible	Not significant
R_44	Hurst View Road	533203	163403	Residential	Yes	Croydon AQMA	13.3	13.4	0.1	<1	Negligible	Not significant
R_45	Oaks Road	535021	164630	Residential	Yes	Croydon AQMA	12.7	12.7	<0.1	<1	Negligible	Not significant
R_46	Hardwick Lane	502584	166487	Residential	No		18.9	18.9	<0.1	<1	Negligible	Not significant
R_47	Guildford Road	503328	166032	Residential	Yes	M25 AQMA	26.0	26.1	0.1	<1	Negligible	Not significant
R_48	Common Lane	505502	162252	Residential	Yes	M25 AQMA	36.2	36.3	0.1	<1	Negligible	Not significant
R_49	Merrywood Grove	524233	152437	Residential	Yes	AQMA No.1 (M25)	22.8	22.9	0.1	<1	Negligible	Not significant
R_50	Gatton Bottom	526918	152932	Residential	No		13.9	14.0	0.1	<1	Negligible	Not significant
R_51	London Road North	528761	155799	Residential	No		15.6	15.6	<0.1	<1	Negligible	Not significant
R_52	Godstone Hill	535061	153101	Residential	No		17.2	17.4	0.2	1	Negligible	Not significant
R_53	Ash Road	544078	154285	Residential	No		12.5	12.6	0.1	<1	Negligible	Not significant
R_54	Ash Road	545130	154957	Residential	Yes	AQMA No.2 (M25)	12.0	12.1	0.1	<1	Negligible	Not significant
R_55	Main Road	549635	155752	Residential	No		11.3	11.4	0.1	<1	Negligible	Not significant
R_56	Old Otford Road	553005	158292	Residential	No		10.5	10.6	0.1	<1	Negligible	Not significant
R_57	Wells Place	528651	152167	Residential	No		13.7	13.7	<0.1	<1	Negligible	Not significant
R_58	Battlebridge Lane	528167	152085	Residential	No		15.3	15.3	<0.1	<1	Negligible	Not significant
R_59	London Road South	528038	151264	Residential	No		14.8	14.9	0.1	<1	Negligible	Not significant
R_60	London Road South	528239	151276	Residential	No		14.4	14.5	0.1	<1	Negligible	Not significant
R_61	Marketfield Way	528064	150552	Residential	Yes	AQMA No.12	16.6	16.7	0.1	<1	Negligible	Not significant
R_62	Marketfield Way	528221	150542	Residential	No		14.1	14.2	0.1	<1	Negligible	Not significant
R_63	Brighton Road	528110	146596	Residential	No		15.1	15.3	0.2	1	Negligible	Not significant
R_64	Brandsland	525838	148613	Residential	No		11.9	12.0	0.1	<1	Negligible	Not significant
R_65	Calderdale Close	525907	135633	Residential	No		13.0	13.1	0.1	<1	Negligible	Not significant
R_66	London Road	526859	120323	Residential	No		14.8	14.8	<0.1	<1	Negligible	Not significant
R_67	Hurst Road	529887	115537	Residential	No		14.4	14.4	<0.1	<1	Negligible	Not significant
R_68	Hurst Road	529884	115485	Residential	No		13.2	13.2	<0.1	<1	Negligible	Not significant
R_69	North Bank	529921	115513	Residential	No		14.9	14.9	<0.1	<1	Negligible	Not significant
R_70	Keymer Road	529919	115484	Residential	Yes	Mid Sussex AQMA No.1	14.9	14.9	<0.1	<1	Negligible	Not significant
R_71	Amberley Road	508413	114377	Residential	No		10.1	10.2	0.1	<1	Negligible	Not significant
R_72	Swan Close	508321	114495	Residential	No		10.4	10.4	<0.1	<1	Negligible	Not significant
R_73	Ballards Way	534600	163553	Residential	Yes	Croydon AQMA	11.7	11.7	<0.1	<1	Negligible	Not significant
R_74	Croham Road	532816	164300	Residential	Yes	Croydon AQMA	18.3	18.3	<0.1	<1	Negligible	Not significant
R_75	Bramley Hill	532275	164758	Residential	Yes	Croydon AQMA	19.4	19.5	0.1	<1	Negligible	Not significant
R_76	Lower Addiscombe Road	533935	166185	Residential	Yes	Croydon AQMA	19.0	19.0	<0.1	<1	Negligible	Not significant

ID	Name	X	Y	Type	In AQMA ?	AQMA Title	2032 Annual Mean NO <sub>2</sub> Concentration (µg/m <sup>3</sup> )			Change Relative to Air Quality Standard (%)	Impact	Significance
							Without Project	With Project	Change			
R_77	Upper Selsdon Road	533839	162834	Residential	Yes	Croydon AQMA	12.1	12.2	0.1	<1	Negligible	Not significant
R_78	Lonesome Lane	526146	147875	Residential	No		9.5	9.6	0.1	<1	Negligible	Not significant
R_79	Picketts Lane	529090	146240	Residential	No		11.6	11.8	0.2	1	Negligible	Not significant
R_80	Woodcote Grove Road	529648	159621	Residential	Yes	Croydon AQMA	14.3	14.4	0.1	<1	Negligible	Not significant
R_81	Ironsbottom	525881	146897	Residential	No		11.0	11.1	0.1	<1	Negligible	Not significant
R_82	Lonesome Lane	526686	146816	Residential	No		10.6	10.7	0.1	<1	Negligible	Not significant
R_83	East Street	521908	137326	Residential	No		9.6	9.7	0.1	<1	Negligible	Not significant
R_84	Firefly Road	498288	165835	Residential	No		22.1	22.1	<0.1	<1	Negligible	Not significant
R_85	Gossops Drive	524880	136077	Residential	No		11.0	11.1	0.1	<1	Negligible	Not significant
R_86	Outwood Lane	532715	149337	Residential	No		11.7	11.8	0.1	<1	Negligible	Not significant
R_87	Hathersham Lane	530346	144792	Residential	No		11.1	11.4	0.3	1	Negligible	Not significant
R_88	Gander Green Lane	524900	164931	Residential	Yes	Sutton AQMA	15.8	15.8	<0.1	<1	Negligible	Not significant
R_89	Wallage Lane	533663	136994	Residential	No		9.9	10.0	0.1	<1	Negligible	Not significant
R_90	Outwood Lane	532683	150453	Residential	No		12.5	12.6	0.1	<1	Negligible	Not significant
R_91	Steyning Road	517812	121104	Residential	No		8.6	8.6	<0.1	<1	Negligible	Not significant
R_92	Worthing Road	516543	122400	Residential	No		11.0	11.1	0.1	<1	Negligible	Not significant
R_93	Station Road	519983	122813	Residential	No		9.1	9.1	<0.1	<1	Negligible	Not significant
R_94	Worcester Park Road	520717	165307	Residential	Yes	Sutton AQMA	14.5	14.5	<0.1	<1	Negligible	Not significant
R_95	Malthouse Road	526939	136091	Residential	No		12.5	12.5	<0.1	<1	Negligible	Not significant
R_96	High Street	519431	119309	Residential	No		11.0	11.0	<0.1	<1	Negligible	Not significant
R_97	Manleys Hill	508950	114266	Residential	Yes	Horsham AQMA No.1	14.0	14.0	<0.1	<1	Negligible	Not significant
R_98	Partridge Green Road	520313	119272	Residential	No		8.5	8.5	<0.1	<1	Negligible	Not significant
R_99	Brighton Road	520872	119926	Residential	No		8.3	8.3	<0.1	<1	Negligible	Not significant
R_100	Cowfold Road	525690	122428	Residential	No		10.5	10.5	<0.1	<1	Negligible	Not significant
R_101	Church Street	508684	114151	Residential	No		8.6	8.7	0.1	<1	Negligible	Not significant
R_102	Henfield Road	521309	122281	Residential	No		10.0	10.0	<0.1	<1	Negligible	Not significant
R_103	Hassocks Gate	529974	115706	Residential	No		16.0	16.0	<0.1	<1	Negligible	Not significant
R_104	Brighton Road	520547	119259	Residential	No		8.4	8.4	<0.1	<1	Negligible	Not significant
R_105	Brighton Road	520681	119475	Residential	No		9.7	9.7	<0.1	<1	Negligible	Not significant
R_106	Love Lane	525397	166658	Residential	Yes	Sutton AQMA	16.1	16.1	<0.1	<1	Negligible	Not significant
R_107	School Hill	508997	114397	Residential	No		12.0	12.1	0.1	<1	Negligible	Not significant
R_108	West Street	508506	114368	Residential	Yes	Horsham AQMA No.1	12.5	12.4	-0.1	<-1	Negligible	Not significant
R_109	High Street	519074	119135	Residential	No		9.6	9.7	0.1	<1	Negligible	Not significant
R_110	Broadwood Rise	525177	134257	Residential	No		11.8	11.8	<0.1	<1	Negligible	Not significant
R_111	London Road	523997	165887	Residential	Yes	Sutton AQMA	18.2	18.2	<0.1	<1	Negligible	Not significant
R_112	Godstone Road	533264	159671	Residential	Yes	Croydon AQMA	13.4	13.5	0.1	<1	Negligible	Not significant
R_113	Mulgrave Road	525114	163511	Residential	Yes	Sutton AQMA	16.8	16.8	<0.1	<1	Negligible	Not significant
R_114	Gander Green Lane	524798	165097	Residential	Yes	Sutton AQMA	20.0	20.0	<0.1	<1	Negligible	Not significant
R_115	Gravel Hill	535809	163776	Residential	Yes	Croydon AQMA	13.2	13.2	<0.1	<1	Negligible	Not significant



ID	Name	X	Y	Type	In AQMA ?	AQMA Title	2032 Annual Mean NO <sub>2</sub> Concentration (µg/m <sup>3</sup> )			Change Relative to Air Quality Standard (%)	Impact	Significance
							Without Project	With Project	Change			
R_116	Selborne Road	533347	165064	Residential	Yes	Croydon AQMA	18.4	18.4	<0.1	<1	Negligible	Not significant
R_117	Pawsons Road	532335	167547	Residential	Yes	Croydon AQMA	19.0	19.0	<0.1	<1	Negligible	Not significant
R_118	Selsdon Road	532692	164114	Residential	Yes	Croydon AQMA	18.9	18.9	<0.1	<1	Negligible	Not significant
R_119	Beddington Lane	530094	165949	Residential	Yes	Sutton AQMA	17.5	17.5	<0.1	<1	Negligible	Not significant
R_120	Lebanon Road	533318	166042	Residential	Yes	Croydon AQMA	18.7	18.7	<0.1	<1	Negligible	Not significant
R_121	Bensham Lane	531787	167156	Residential	Yes	Croydon AQMA	20.6	20.6	<0.1	<1	Negligible	Not significant
R_122	Queens Road	531949	167290	Residential	Yes	Croydon AQMA	21.3	21.3	<0.1	<1	Negligible	Not significant
R_123	High Street	544325	153735	Residential	Yes	AQMA No.13 (A25)	12.7	12.8	0.1	<1	Negligible	Not significant
R_124	Market Square	544639	154019	Residential	Yes	AQMA No.13 (A25)	14.0	14.1	0.1	<1	Negligible	Not significant
R_125	Brafferton Road	532215	164837	Residential	Yes	Croydon AQMA	20.1	20.2	0.1	<1	Negligible	Not significant
R_126	Whitehorse Road	532432	166689	Residential	Yes	Croydon AQMA	28.3	28.4	0.1	<1	Negligible	Not significant
R_127	Wickham Road	535798	165732	Residential	Yes	Croydon AQMA	17.2	17.3	0.1	<1	Negligible	Not significant
R_128	Fairfield Road	533222	165439	Residential	Yes	Croydon AQMA	22.0	22.1	0.1	<1	Negligible	Not significant
R_129	St Peter'S Road	532663	164603	Residential	Yes	Croydon AQMA	17.6	17.6	<0.1	<1	Negligible	Not significant
R_130	Selhurst Road	533415	168062	Residential	Yes	Croydon AQMA	20.1	20.2	0.1	<1	Negligible	Not significant
R_131	Cherry Orchard Road	533144	166206	Residential	Yes	Croydon AQMA	19.8	19.8	<0.1	<1	Negligible	Not significant
R_132	Upland Road	532535	164089	Residential	Yes	Croydon AQMA	20.8	20.8	<0.1	<1	Negligible	Not significant
R_133	Waddon Road	531532	165330	Residential	Yes	Croydon AQMA	18.2	18.3	0.1	<1	Negligible	Not significant
R_134	Rectory Grove	531829	165471	Residential	Yes	Croydon AQMA	19.6	19.6	<0.1	<1	Negligible	Not significant
R_135	Frant Road	531689	167672	Residential	Yes	Croydon AQMA	19.3	19.3	<0.1	<1	Negligible	Not significant
R_136	Park Hill Road	533138	165695	Residential	Yes	Croydon AQMA	18.1	18.1	<0.1	<1	Negligible	Not significant
R_137	Church Hill Road	524363	164414	Residential	Yes	Sutton AQMA	17.0	17.1	0.1	<1	Negligible	Not significant
R_138	Queens Road	532266	166880	Residential	Yes	Croydon AQMA	22.3	22.3	<0.1	<1	Negligible	Not significant
R_139	Bensham Lane	531687	166754	Residential	Yes	Croydon AQMA	23.9	23.9	<0.1	<1	Negligible	Not significant
R_140	Westvale Road	526897	144777	Residential	No		9.7	9.9	0.2	1	Negligible	Not significant
R_141	Tudor Drive	524284	166986	Residential	Yes	Merton AQMA	17.0	17.1	0.1	<1	Negligible	Not significant
R_142	Central Road	522304	165988	Residential	Yes	Sutton AQMA	17.5	17.6	0.1	<1	Negligible	Not significant
R_143	Godstone Road	533667	159093	Residential	Yes	Croydon AQMA	14.4	14.4	<0.1	<1	Negligible	Not significant
R_144	Selhurst Road	532976	167277	Residential	Yes	Croydon AQMA	20.9	20.9	<0.1	<1	Negligible	Not significant
R_145	Bensham Lane	531854	167343	Residential	Yes	Croydon AQMA	22.1	22.2	0.1	<1	Negligible	Not significant
R_146	Western Road	525180	164079	Residential	Yes	Sutton AQMA	17.6	17.6	<0.1	<1	Negligible	Not significant
R_147	Sutton Common Road	525071	166417	Residential	Yes	Sutton AQMA	20.0	20.1	0.1	<1	Negligible	Not significant
R_148	Gander Green Lane	524763	165147	Residential	Yes	Sutton AQMA	20.2	20.2	<0.1	<1	Negligible	Not significant
R_149	Stonecot Hill	524444	166537	Residential	Yes	Sutton AQMA	17.2	17.3	0.1	<1	Negligible	Not significant
R_150	Brighton Road	525839	162634	Residential	Yes	Sutton AQMA	14.5	14.5	<0.1	<1	Negligible	Not significant
R_151	Chelsea Gardens	524495	164758	Residential	Yes	Sutton AQMA	17.6	17.6	<0.1	<1	Negligible	Not significant
R_152	Clockhouse Lane West	501594	170161	Residential	Yes	M25 AQMA	21.7	21.7	<0.1	<1	Negligible	Not significant
R_153	High Street	508925	114291	Residential	Yes	Horsham AQMA No.1	17.6	17.7	0.1	<1	Negligible	Not significant
R_154	Church Street	508722	114272	Residential	Yes	Horsham AQMA No.1	14.5	14.5	<0.1	<1	Negligible	Not significant



ID	Name	X	Y	Type	In AQMA ?	AQMA Title	2032 Annual Mean NO <sub>2</sub> Concentration (µg/m <sup>3</sup> )			Change Relative to Air Quality Standard (%)	Impact	Significance
							Without Project	With Project	Change			
R_155	The Square	508762	114300	Residential	Yes	Horsham AQMA No.1	15.4	15.4	<0.1	<1	Negligible	Not significant
R_156	Leatherhead Road	517256	161581	Residential	Yes	Kingston upon Thames AQMA	16.7	16.8	0.1	<1	Negligible	Not significant
R_157	London Road	531518	167046	Residential	Yes	Croydon AQMA	20.9	20.9	<0.1	<1	Negligible	Not significant
R_158	Whitehorse Road	532722	167850	Residential	Yes	Croydon AQMA	22.7	22.7	<0.1	<1	Negligible	Not significant
R_159	Middleton Road	526321	167152	Residential	Yes	Merton AQMA	15.8	15.8	<0.1	<1	Negligible	Not significant
R_160	Sutton Common Road	525514	165655	Residential	Yes	Sutton AQMA	16.4	16.4	<0.1	<1	Negligible	Not significant
R_161	Sutton Common Road	524996	165347	Residential	Yes	Sutton AQMA	20.0	20.0	<0.1	<1	Negligible	Not significant
R_162	Gander Green Lane	524388	165673	Residential	Yes	Sutton AQMA	16.8	16.8	<0.1	<1	Negligible	Not significant
R_163	Langley Avenue	523687	165787	Residential	Yes	Sutton AQMA	16.1	16.1	<0.1	<1	Negligible	Not significant
R_164	Clifford Road	534108	168204	Residential	Yes	Croydon AQMA	16.9	17.0	0.1	<1	Negligible	Not significant
R_165	Portland Road	534695	167508	Residential	Yes	Croydon AQMA	19.2	19.2	<0.1	<1	Negligible	Not significant
R_166	Winchet Walk	535217	167292	Residential	Yes	Croydon AQMA	19.1	19.0	-0.1	<-1	Negligible	Not significant
R_167	Bingham Road	534593	166321	Residential	Yes	Croydon AQMA	17.1	17.1	<0.1	<1	Negligible	Not significant
R_168	Brighton Road	528866	156711	Residential	Yes	Hooley AQMA	17.2	17.4	0.2	1	Negligible	Not significant
R_169	Brighton Road	528792	156498	Residential	Yes	Hooley AQMA	21.1	21.2	0.1	<1	Negligible	Not significant
R_170	Brighton Road	528793	156359	Residential	Yes	Hooley AQMA	17.7	17.8	0.1	<1	Negligible	Not significant
R_171	Brighton Road	528720	156113	Residential	Yes	Hooley AQMA	14.7	14.8	0.1	<1	Negligible	Not significant
R_172	Lyne Close	500551	167196	Residential	No		25.8	25.8	<0.1	<1	Negligible	Not significant
R_173	Quincy Road	501482	171127	Residential	No		19.5	19.6	0.1	<1	Negligible	Not significant
R_174	Grange Drive	529013	153199	Residential	Yes	AQMA No.10	17.9	17.9	<0.1	<1	Negligible	Not significant
R_175	Noahs Ark	555528	158028	Residential	No		11.5	11.6	0.1	<1	Negligible	Not significant
R_176	Reigate Hill	525597	151669	Residential	Yes	AQMA No.11	15.7	15.6	-0.1	<-1	Negligible	Not significant
R_177	Povey Cross Road	526868	141948	Residential	No		16.5	17.8	1.3	3	Negligible	Not significant
R_178	Charlwood Road	526760	141955	Residential	No		16.4	17.5	1.1	3	Negligible	Not significant
R_179	Charlwood Road	526659	141909	Residential	No		16.2	17.4	1.2	3	Negligible	Not significant
R_180	Charlwood Road	526713	141940	Residential	No		16.7	17.8	1.1	3	Negligible	Not significant
R_181	Rookwood Park	515864	131541	Residential	No		9.0	9.0	<0.1	<1	Negligible	Not significant
R_182	Park Lane	555268	158119	Residential	Yes	AQMA No.3 (M26)	14.9	14.9	<0.1	<1	Negligible	Not significant
R_183	Rye Lane	551964	158070	Residential	Yes	AQMA No.3 (M26)	12.5	12.5	<0.1	<1	Negligible	Not significant
R_184	A224 London Road	550965	157676	Residential	Yes	AQMA No.3 (M26)	15.1	15.1	<0.1	<1	Negligible	Not significant
R_185	A224 London Road	550889	157723	Residential	Yes	AQMA No.3 (M26)	15.8	15.9	0.1	<1	Negligible	Not significant
R_186	B2211 Sundridge Road	549920	158088	Residential	Yes	AQMA No.2 (M25)	18.8	18.9	0.1	<1	Negligible	Not significant
R_187	Sundridge Road	549822	157781	Residential	Yes	AQMA No.2 (M25)	14.4	14.5	0.1	<1	Negligible	Not significant
R_188	Chevening Road	549589	156676	Residential	No		14.1	14.1	<0.1	<1	Negligible	Not significant
R_189	B2211 Sundridge Road	549403	157058	Residential	No		14.2	14.3	0.1	<1	Negligible	Not significant
R_190	Combe Bank Drive	547965	156391	Residential	Yes	AQMA No.2 (M25)	16.7	16.8	0.1	<1	Negligible	Not significant
R_191	Brasted Hill Road	547255	156074	Residential	Yes	AQMA No.6 (M25-PM10)	16.9	17.0	0.1	<1	Negligible	Not significant
R_192	A233 London Road	544737	155185	Residential	No		15.0	15.1	0.1	<1	Negligible	Not significant

ID	Name	X	Y	Type	In AQMA ?	AQMA Title	2032 Annual Mean NO <sub>2</sub> Concentration (µg/m <sup>3</sup> )			Change Relative to Air Quality Standard (%)	Impact	Significance
							Without Project	With Project	Change			
R_193	B269 Titsey Road	540690	154085	Residential	No		17.9	18.1	0.2	1	Negligible	Not significant
R_194	Water Lane	540300	153826	Residential	No		13.0	13.0	<0.1	<1	Negligible	Not significant
R_195	Tandridgehill Lane	536846	153023	Residential	No		17.3	17.4	0.1	<1	Negligible	Not significant
R_196	Selsdon Park Road	536729	163395	Residential	Yes	Croydon AQMA	15.9	15.9	<0.1	<1	Negligible	Not significant
R_197	A232 Wickham Road	535417	165668	Residential	Yes	Croydon AQMA	21.7	21.7	<0.1	<1	Negligible	Not significant
R_198	A215 Shirley Road	535130	165942	Residential	Yes	Croydon AQMA	27.3	27.3	<0.1	<1	Negligible	Not significant
R_199	A215 Shirley Road	535091	165940	Residential	Yes	Croydon AQMA	21.3	21.3	<0.1	<1	Negligible	Not significant
R_200	Bakers Mead	535083	152651	Residential	No		14.7	14.8	0.1	<1	Negligible	Not significant
R_201	A222 Long Lane	534891	167003	Residential	Yes	Croydon AQMA	22.4	22.4	<0.1	<1	Negligible	Not significant
R_202	A2022 Addington Road	534881	162131	Residential	Yes	Croydon AQMA	15.5	15.5	<0.1	<1	Negligible	Not significant
R_203	A222 Lower Addiscombe Road	534705	166720	Residential	Yes	Croydon AQMA	19.5	19.5	<0.1	<1	Negligible	Not significant
R_204	A215 Portland Road	534694	167379	Residential	Yes	Croydon AQMA	22.3	22.4	0.1	<1	Negligible	Not significant
R_205	A212 Coombe Lane	534662	164365	Residential	Yes	Croydon AQMA	14.6	14.6	<0.1	<1	Negligible	Not significant
R_206	North Park Lane	533803	152756	Residential	No		19.6	19.7	0.1	<1	Negligible	Not significant
R_207	A264 Turners Hill Road	533524	139242	Residential	No		14.3	14.4	0.1	<1	Negligible	Not significant
R_208	A232 Chepstow Road	533298	165485	Residential	Yes	Croydon AQMA	20.1	20.2	0.1	<1	Negligible	Not significant
R_209	A222 Lower Addiscombe Road	533261	166316	Residential	Yes	Croydon AQMA	25.0	24.8	-0.2	-1	Negligible	Not significant
R_210	A222 Lower Addiscombe Road	533227	166324	Residential	Yes	Croydon AQMA	22.8	22.8	<0.1	<1	Negligible	Not significant
R_211	B243 Park Hill Road	533144	164721	Residential	Yes	Croydon AQMA	21.0	21.0	<0.1	<1	Negligible	Not significant
R_212	Smallfield Road	533072	143273	Residential	No		11.6	11.8	0.2	1	Negligible	Not significant
R_213	A212 Coombe Road	533053	164722	Residential	Yes	Croydon AQMA	18.3	18.3	<0.1	<1	Negligible	Not significant
R_214	A232 Fairfield Road	533041	165418	Residential	Yes	Croydon AQMA	18.4	18.4	<0.1	<1	Negligible	Not significant
R_215	Outwood Lane	532984	146159	Residential	No		11.3	11.4	0.1	<1	Negligible	Not significant
R_216	The Conduit	532916	152773	Residential	No		19.0	19.1	0.1	<1	Negligible	Not significant
R_217	A264 Copthorne Common	532876	139259	Residential	No		13.6	13.7	0.1	<1	Negligible	Not significant
R_218	Outwood Lane	532864	145763	Residential	No		10.1	10.2	0.1	<1	Negligible	Not significant
R_219	Knowle Green Gayhouse Lane	532856	145436	Residential	No		9.6	9.8	0.2	1	Negligible	Not significant
R_220	A212 Grange Road	532768	168254	Residential	Yes	Croydon AQMA	21.8	21.8	<0.1	<1	Negligible	Not significant
R_221	A235 South End	532646	164301	Residential	Yes	Croydon AQMA	22.3	22.4	0.1	<1	Negligible	Not significant
R_222	Borers Arms Road	532646	139279	Residential	No		13.9	14.0	0.1	<1	Negligible	Not significant
R_223	A212 Park Lane	532641	164859	Residential	Yes	Croydon AQMA	22.0	22.0	<0.1	<1	Negligible	Not significant
R_224	A232 Barclay Road	532639	165333	Residential	Yes	Croydon AQMA	27.1	27.2	0.1	<1	Negligible	Not significant
R_225	A212 Coombe Road	532604	164841	Residential	Yes	Croydon AQMA	21.5	21.5	<0.1	<1	Negligible	Not significant
R_226	Miller's Lane	532600	145425	Residential	No		10.3	10.5	0.2	1	Negligible	Not significant
R_227	Beech House Road	532598	165169	Residential	Yes	Croydon AQMA	24.2	24.2	<0.1	<1	Negligible	Not significant
R_228	A212 Northcote Road	532566	167082	Residential	Yes	Croydon AQMA	24.6	24.6	<0.1	<1	Negligible	Not significant
R_229	A212 Whitehorse Road	532554	167043	Residential	Yes	Croydon AQMA	23.2	23.2	<0.1	<1	Negligible	Not significant
R_230	Scott's Hill	532554	144749	Residential	No		10.1	10.3	0.2	1	Negligible	Not significant
R_231	A232 The Croydon Flyover	532545	165233	Residential	Yes	Croydon AQMA	26.3	26.3	<0.1	<1	Negligible	Not significant

ID	Name	X	Y	Type	In AQMA ?	AQMA Title	2032 Annual Mean NO <sub>2</sub> Concentration (µg/m <sup>3</sup> )			Change Relative to Air Quality Standard (%)	Impact	Significance
							Without Project	With Project	Change			
R_232	A235 Brighton Road	532535	163311	Residential	Yes	Croydon AQMA	19.1	19.1	<0.1	<1	Negligible	Not significant
R_233	A235 South End	532498	164469	Residential	Yes	Croydon AQMA	21.0	21.0	<0.1	<1	Negligible	Not significant
R_234	A235 South End	532457	164474	Residential	Yes	Croydon AQMA	21.6	21.6	<0.1	<1	Negligible	Not significant
R_235	A212 Wellesley Road	532436	166557	Residential	Yes	Croydon AQMA	22.6	22.6	<0.1	<1	Negligible	Not significant
R_236	Miller's Lane	532410	145572	Residential	No		9.7	9.9	0.2	1	Negligible	Not significant
R_237	A222 St James's Road	532313	166615	Residential	Yes	Croydon AQMA	21.5	21.5	<0.1	<1	Negligible	Not significant
R_238	Copthorne Bank	532257	140587	Residential	No		9.8	9.9	0.1	<1	Negligible	Not significant
R_239	Redehall Villas Effingham Road Horley	532225	141020	Residential	No		13.1	13.2	0.1	<1	Negligible	Not significant
R_240	Borers Arms Road	532221	139484	Residential	No		10.1	10.2	0.1	<1	Negligible	Not significant
R_241	A2022 Downs Court Road	532215	160766	Residential	Yes	Croydon AQMA	15.7	15.7	<0.1	<1	Negligible	Not significant
R_242	Copthorne Bank	532212	140117	Residential	No		9.8	9.8	<0.1	<1	Negligible	Not significant
R_243	A235 Brighton Road	532126	162400	Residential	Yes	Croydon AQMA	17.5	17.5	<0.1	<1	Negligible	Not significant
R_244	Plough Road	532124	143109	Residential	No		11.5	11.7	0.2	1	Negligible	Not significant
R_245	A235 Brighton Road	532093	162406	Residential	Yes	Croydon AQMA	16.9	16.9	<0.1	<1	Negligible	Not significant
R_246	A232 Pump Pail North	532091	165061	Residential	Yes	Croydon AQMA	26.6	26.7	0.1	<1	Negligible	Not significant
R_247	Wasp Green Lane	532076	145535	Residential	No		9.7	9.9	0.2	1	Negligible	Not significant
R_248	Copthorne Bank	532038	139746	Residential	No		9.6	9.7	0.1	<1	Negligible	Not significant
R_249	Redehall Road Smallfield Horley	532031	142018	Residential	No		11.3	11.4	0.1	<1	Negligible	Not significant
R_250	A232 Duppas Hill Lane	532026	164979	Residential	Yes	Croydon AQMA	21.7	21.8	0.1	<1	Negligible	Not significant
R_251	A213 St James's Road	532019	166677	Residential	Yes	Croydon AQMA	19.9	19.9	<0.1	<1	Negligible	Not significant
R_252	Wasp Green Lane	531995	145963	Residential	No		9.9	10.1	0.2	1	Negligible	Not significant
R_253	Chapel Road	531973	144048	Residential	No		10.7	10.9	0.2	1	Negligible	Not significant
R_254	Redehall Road	531967	142230	Residential	No		11.8	11.9	0.1	<1	Negligible	Not significant
R_255	Broadbridge Lane	531961	141653	Residential	No		10.7	10.8	0.1	<1	Negligible	Not significant
R_256	Copthorne Bank	531958	139619	Residential	No		10.5	10.5	<0.1	<1	Negligible	Not significant
R_257	A22 Godstone Road	531901	160650	Residential	Yes	Croydon AQMA	15.2	15.3	0.1	<1	Negligible	Not significant
R_258	Miller's Lane	531842	145325	Residential	No		10.1	10.3	0.2	1	Negligible	Not significant
R_259	Plough Road	531817	143111	Residential	No		13.7	13.8	0.1	<1	Negligible	Not significant
R_260	New Road	531800	143228	Residential	No		15.1	15.3	0.2	1	Negligible	Not significant
R_261	A235 London Road	531781	166593	Residential	Yes	Croydon AQMA	22.8	22.9	0.1	<1	Negligible	Not significant
R_262	A264 Copthorne Common	531714	138913	Residential	No		13.7	13.8	0.1	<1	Negligible	Not significant
R_263	Broadbridge Lane	531684	141725	Residential	No		10.4	10.5	0.1	<1	Negligible	Not significant
R_264	A2022 Downs Court Road	531636	161190	Residential	Yes	Croydon AQMA	16.4	16.5	0.1	<1	Negligible	Not significant
R_265	Big Common Lane	531617	150849	Residential	No		16.5	16.8	0.3	1	Negligible	Not significant
R_266	Cooper's Hill Road	531592	149398	Residential	No		16.6	17.0	0.4	1	Negligible	Not significant
R_267	A22 Godstone Road	531568	161198	Residential	Yes	Croydon AQMA	16.0	16.0	<0.1	<1	Negligible	Not significant
R_268	Miller's Lane	531501	145404	Residential	No		11.0	11.3	0.3	1	Negligible	Not significant
R_269	Russlyns Rookery Hill	531461	145385	Residential	No		11.2	11.5	0.3	1	Negligible	Not significant
R_270	Weatherhill Road	531456	143329	Residential	No		14.1	14.3	0.2	1	Negligible	Not significant

ID	Name	X	Y	Type	In AQMA ?	AQMA Title	2032 Annual Mean NO <sub>2</sub> Concentration (µg/m <sup>3</sup> )			Change Relative to Air Quality Standard (%)	Impact	Significance
							Without Project	With Project	Change			
R_271	Edgehill Road	531444	162399	Residential	Yes	Croydon AQMA	16.6	16.6	<0.1	<1	Negligible	Not significant
R_272	A213 Sumner Road	531438	166326	Residential	Yes	Croydon AQMA	25.2	25.3	0.1	<1	Negligible	Not significant
R_273	Rookery Hill	531420	144902	Residential	No		11.6	11.9	0.3	1	Negligible	Not significant
R_274	Deans Lane	531412	150654	Residential	No		17.2	17.6	0.4	1	Negligible	Not significant
R_275	Cooper's Hill Road	531409	148642	Residential	No		20.6	21.2	0.6	2	Negligible	Not significant
R_276	B266 Brigstock Road	531320	167709	Residential	Yes	Croydon AQMA	21.4	21.5	0.1	<1	Negligible	Not significant
R_277	Copthorne Bank	531308	139440	Residential	No		11.1	11.2	0.1	<1	Negligible	Not significant
R_278	Oakwood Road	531301	152984	Residential	No		16.6	16.7	0.1	<1	Negligible	Not significant
R_279	Raymead Avenue	531300	167777	Residential	Yes	Croydon AQMA	23.1	23.1	<0.1	<1	Negligible	Not significant
R_280	Weatherhill Road	531277	143333	Residential	No		14.0	14.3	0.3	1	Negligible	Not significant
R_281	Broadbridge Lane	531265	142475	Residential	No		11.7	11.9	0.2	1	Negligible	Not significant
R_282	A232 Stafford Road	531263	164871	Residential	Yes	Croydon AQMA	22.0	22.0	<0.1	<1	Negligible	Not significant
R_283	Whealers Lane	531262	142978	Residential	No		12.6	12.9	0.3	1	Negligible	Not significant
R_284	Broadbridge Lane	531261	142718	Residential	No		12.3	12.5	0.2	1	Negligible	Not significant
R_285	A23 Purley Way	531258	161819	Residential	Yes	Croydon AQMA	19.0	19.0	<0.1	<1	Negligible	Not significant
R_286	Kistbridge House Brookhill Road Crawley	531251	138832	Residential	No		23.9	24.1	0.2	1	Negligible	Not significant
R_287	Weatherhill Road	531245	143370	Residential	No		15.0	15.3	0.3	1	Negligible	Not significant
R_288	Broadbridge Lane	531233	143133	Residential	No		13.4	13.7	0.3	1	Negligible	Not significant
R_289	A23 Epsom Road	531221	164848	Residential	Yes	Croydon AQMA	20.3	20.4	0.1	<1	Negligible	Not significant
R_290	A23 Brighton Road	531217	161574	Residential	Yes	Croydon AQMA	22.0	22.1	0.1	<1	Negligible	Not significant
R_291	Ontario Close Smallfield Horley	531217	142916	Residential	No		13.0	13.3	0.3	1	Negligible	Not significant
R_292	Merstham Road	531196	151994	Residential	No		21.3	21.8	0.5	1	Negligible	Not significant
R_293	A23 Brighton Road	531192	161536	Residential	Yes	Croydon AQMA	19.7	19.8	0.1	<1	Negligible	Not significant
R_294	Erica Way Copthorne	531176	138830	Residential	No		17.3	17.5	0.2	1	Negligible	Not significant
R_295	A23 Purley Way	531157	165276	Residential	Yes	Croydon AQMA	24.6	24.6	<0.1	<1	Negligible	Not significant
R_296	B275 Denning Avenue	531136	164565	Residential	Yes	Croydon AQMA	21.5	21.6	0.1	<1	Negligible	Not significant
R_297	B275 Denning Avenue	531118	164529	Residential	Yes	Croydon AQMA	22.0	22.1	0.1	<1	Negligible	Not significant
R_298	A23 Foxley Lane	531115	161741	Residential	Yes	Croydon AQMA	18.9	19.0	0.1	<1	Negligible	Not significant
R_299	Cooper Close	531088	143308	Residential	No		15.2	15.6	0.4	1	Negligible	Not significant
R_300	Crab Hill Lane	531034	147451	Residential	No		22.4	23.1	0.7	2	Negligible	Not significant
R_301	Gilstead Hathersham Close Horley	531028	143596	Residential	No		19.9	20.5	0.6	2	Negligible	Not significant
R_302	Merstham Road	531000	152554	Residential	No		21.0	21.5	0.5	1	Negligible	Not significant
R_303	A232 Croydon Road	530998	164848	Residential	Yes	Croydon AQMA	19.8	19.8	<0.1	<1	Negligible	Not significant
R_304	Warwick Wold Road	530939	152742	Residential	No		20.4	20.9	0.5	1	Negligible	Not significant
R_305	Burstow	530934	142367	Residential	No		15.0	15.2	0.2	1	Negligible	Not significant
R_306	Shiplebridge Lane	530912	139448	Residential	No		11.0	11.2	0.2	1	Negligible	Not significant
R_307	Peeks Brook Lane Horley	530901	142811	Residential	No		20.0	20.6	0.6	2	Negligible	Not significant
R_308	Hathersham Lane	530891	143555	Residential	No		15.9	16.3	0.4	1	Negligible	Not significant
R_309	Smallfield Road	530884	143385	Residential	No		15.8	16.2	0.4	1	Negligible	Not significant



ID	Name	X	Y	Type	In AQMA ?	AQMA Title	2032 Annual Mean NO <sub>2</sub> Concentration (µg/m <sup>3</sup> )			Change Relative to Air Quality Standard (%)	Impact	Significance
							Without Project	With Project	Change			
R_310	A236 Mitcham Road	530866	166794	Residential	Yes	Croydon AQMA	26.9	26.9	<0.1	<1	Negligible	Not significant
R_311	A23 Thornton Road	530862	166856	Residential	Yes	Croydon AQMA	30.5	30.5	<0.1	<1	Negligible	Not significant
R_312	Trentham Peeks Brook Lane Horley	530818	142438	Residential	No		19.5	20.0	0.5	1	Negligible	Not significant
R_313	Copthorne Road Crawley	530812	138526	Residential	No		12.4	12.5	0.1	<1	Negligible	Not significant
R_314	Turners Hill Road West Sussex	530811	136824	Residential	No		12.0	12.1	0.1	<1	Negligible	Not significant
R_315	Woolborough Lane Outwood	530811	146003	Residential	No		15.0	15.4	0.4	1	Negligible	Not significant
R_316	Shiplebridge Lane	530801	140162	Residential	No		11.8	11.9	0.1	<1	Negligible	Not significant
R_317	Smallfield Road	530638	143448	Residential	No		14.4	14.7	0.3	1	Negligible	Not significant
R_318	Turners Hill Road	530579	136814	Residential	No		13.6	13.8	0.2	1	Negligible	Not significant
R_319	Ellerton Peeks Brook Lane Burstow	530551	141921	Residential	No		16.2	16.6	0.4	1	Negligible	Not significant
R_320	Church Lane	530540	141081	Residential	No		13.4	13.6	0.2	1	Negligible	Not significant
R_321	Antlands Lane East	530475	140487	Residential	No		20.2	20.5	0.3	1	Negligible	Not significant
R_322	Ticehurst Close Crawley	530433	136793	Residential	No		16.4	16.6	0.2	1	Negligible	Not significant
R_323	Turners Hill Road West Sussex	530432	137275	Residential	No		16.3	16.5	0.2	1	Negligible	Not significant
R_324	Althestan Close	530429	136555	Residential	No		17.3	17.5	0.2	1	Negligible	Not significant
R_325	Turners Hill Road	530427	136864	Residential	No		16.2	16.4	0.2	1	Negligible	Not significant
R_326	A23 Brighton Road	530422	160292	Residential	Yes	Croydon AQMA	15.3	15.4	0.1	<1	Negligible	Not significant
R_327	B2030 Smitham Downs Road	530414	160350	Residential	Yes	Croydon AQMA	16.9	17.0	0.1	<1	Negligible	Not significant
R_328	Brook Lane House Brook Lane Horley	530408	141552	Residential	No		15.0	15.5	0.5	1	Negligible	Not significant
R_329	Kelso Close	530391	137072	Residential	No		16.0	16.2	0.2	1	Negligible	Not significant
R_330	Antlands Lane West	530381	140504	Residential	No		16.9	17.2	0.3	1	Negligible	Not significant
R_331	B2030 Stoats Nest Road	530363	160237	Residential	Yes	Croydon AQMA	16.1	16.2	0.1	<1	Negligible	Not significant
R_332	Peeks Brook Lane	530361	141333	Residential	No		13.3	13.6	0.3	1	Negligible	Not significant
R_333	Rockshaw Road	530351	153663	Residential	No		15.3	15.4	0.1	<1	Negligible	Not significant
R_334	Peeks Brook Lane	530340	140654	Residential	No		15.2	15.5	0.3	1	Negligible	Not significant
R_335	Haslemere Close	530300	164041	Residential	Yes	Sutton AQMA	20.0	20.0	<0.1	<1	Negligible	Not significant
R_336	Foxglove Drive	530212	139499	Residential	No		15.2	15.4	0.2	1	Negligible	Not significant
R_337	The Canter	530195	137401	Residential	No		12.6	12.7	0.1	<1	Negligible	Not significant
R_338	Rockshaw Road	530182	153828	Residential	No		14.5	14.6	0.1	<1	Negligible	Not significant
R_339	The Ridings	530173	136860	Residential	No		12.5	12.6	0.1	<1	Negligible	Not significant
R_340	Aquamarine Close	530162	139321	Residential	No		14.4	14.6	0.2	1	Negligible	Not significant
R_341	Stace Way	530118	137600	Residential	No		13.0	13.1	0.1	<1	Negligible	Not significant
R_342	Emerald Road	530117	139081	Residential	No		14.1	14.3	0.2	1	Negligible	Not significant
R_343	Saxon Road Pound Hill Crawley	530106	136549	Residential	No		11.0	11.1	0.1	<1	Negligible	Not significant
R_344	A2220 Copthorne Road	530084	137799	Residential	No		14.7	14.8	0.1	<1	Negligible	Not significant
R_345	Hocken Mead	530079	137898	Residential	No		15.3	15.5	0.2	1	Negligible	Not significant
R_346	Balcombe Road	530075	135674	Residential	No		16.5	16.6	0.1	<1	Negligible	Not significant
R_347	Church Road	530072	136507	Residential	No		11.1	11.2	0.1	<1	Negligible	Not significant
R_348	Binney Court	530062	138147	Residential	No		14.3	14.5	0.2	1	Negligible	Not significant



ID	Name	X	Y	Type	In AQMA ?	AQMA Title	2032 Annual Mean NO <sub>2</sub> Concentration (µg/m <sup>3</sup> )			Change Relative to Air Quality Standard (%)	Impact	Significance
							Without Project	With Project	Change			
R_349	Ferndown	530037	138566	Residential	No		14.0	14.1	0.1	<1	Negligible	Not significant
R_350	Ferndown Crawley	530005	138613	Residential	No		13.6	13.8	0.2	1	Negligible	Not significant
R_351	A232 Croydon Road	529992	164954	Residential	Yes	Sutton AQMA	18.3	18.3	<0.1	<1	Negligible	Not significant
R_352	B2036 Balcombe Road	529986	135701	Residential	No		14.7	14.8	0.1	<1	Negligible	Not significant
R_353	Hocken Mead Pound Hill Crawley	529971	137779	Residential	No		17.1	17.2	0.1	<1	Negligible	Not significant
R_354	Turners Hill Road	529966	136853	Residential	No		13.4	13.5	0.1	<1	Negligible	Not significant
R_355	Laxton Gardens	529965	153265	Residential	No		15.4	15.5	0.1	<1	Negligible	Not significant
R_356	B2036 Balcombe Road	529937	136134	Residential	No		13.2	13.3	0.1	<1	Negligible	Not significant
R_357	B2036 Balcombe Road	529926	135810	Residential	No		18.3	18.6	0.3	1	Negligible	Not significant
R_358	B2036 Balcombe Road	529913	135491	Residential	No		16.9	17.0	0.1	<1	Negligible	Not significant
R_359	Shaftesbury Road	529910	135872	Residential	No		16.3	16.5	0.2	1	Negligible	Not significant
R_360	Pagewood Close	529899	135459	Residential	No		17.3	17.4	0.1	<1	Negligible	Not significant
R_361	B2036 Balcombe Road	529834	136436	Residential	No		13.3	13.3	<0.1	<1	Negligible	Not significant
R_362	Ferndown Pound Hill	529830	138633	Residential	No		15.7	15.8	0.1	<1	Negligible	Not significant
R_363	Spinney Cottage Balcombe Road Horley	529827	140570	Residential	No		13.7	13.8	0.1	<1	Negligible	Not significant
R_364	Radford Road	529818	140025	Residential	No		14.1	14.3	0.2	1	Negligible	Not significant
R_365	Carter Road	529806	135349	Residential	No		16.5	16.6	0.1	<1	Negligible	Not significant
R_366	Daffodil Crescent	529783	139274	Residential	No		13.6	13.8	0.2	1	Negligible	Not significant
R_367	B2036 Balcombe Road	529776	136347	Residential	No		12.7	12.7	<0.1	<1	Negligible	Not significant
R_368	Langwood Drive	529760	143281	Residential	No		14.6	15.0	0.4	1	Negligible	Not significant
R_369	B2036 Balcombe Road	529757	136911	Residential	No		13.8	13.9	0.1	<1	Negligible	Not significant
R_370	Worth Road	529756	136750	Residential	No		13.4	13.5	0.1	<1	Negligible	Not significant
R_371	A237 Lion Green Road	529755	159381	Residential	Yes	Croydon AQMA	18.6	18.7	0.1	<1	Negligible	Not significant
R_372	Knighton Close Crawley	529745	138614	Residential	No		17.3	17.5	0.2	1	Negligible	Not significant
R_373	Oakfields Crawley	529742	137604	Residential	No		18.2	18.3	0.1	<1	Negligible	Not significant
R_374	B2036 Balcombe Road	529739	137883	Residential	No		15.2	15.2	<0.1	<1	Negligible	Not significant
R_375	Worth Road	529732	136776	Residential	No		15.2	15.3	0.1	<1	Negligible	Not significant
R_376	B2036 Balcombe Road	529731	138221	Residential	No		14.8	14.9	0.1	<1	Negligible	Not significant
R_377	Wentworth Drive	529721	137357	Residential	No		14.9	14.9	<0.1	<1	Negligible	Not significant
R_378	Cross Oak Lane	529721	145328	Residential	No		10.3	10.6	0.3	1	Negligible	Not significant
R_379	Maidenbower Drive	529709	136026	Residential	No		12.4	12.5	0.1	<1	Negligible	Not significant
R_380	B2036 Balcombe Road	529698	137571	Residential	No		17.9	18.0	0.1	<1	Negligible	Not significant
R_381	B2036 Balcombe Road	529704	139741	Residential	No		14.8	14.9	0.1	<1	Negligible	Not significant
R_382	Maidenbower Drive	529654	136158	Residential	No		12.1	12.2	0.1	<1	Negligible	Not significant
R_383	Boleyn Close	529644	135155	Residential	No		15.9	16.1	0.2	1	Negligible	Not significant
R_384	Maidenbower Drive	529631	135809	Residential	No		12.5	12.6	0.1	<1	Negligible	Not significant
R_385	Radford Road	529529	139902	Residential	No		13.1	13.3	0.2	1	Negligible	Not significant
R_386	St Catherines Road	529526	138327	Residential	No		13.6	13.7	0.1	<1	Negligible	Not significant
R_387	Gabriel Road	529520	134990	Residential	No		15.7	15.8	0.1	<1	Negligible	Not significant

ID	Name	X	Y	Type	In AQMA ?	AQMA Title	2032 Annual Mean NO <sub>2</sub> Concentration (µg/m <sup>3</sup> )			Change Relative to Air Quality Standard (%)	Impact	Significance
							Without Project	With Project	Change			
R_388	Capua Court	529507	138583	Residential	Yes	Hazelwick AQMA	17.7	17.9	0.2	1	Negligible	Not significant
R_389	Balcombe Road Crawley	529479	141506	Residential	No		17.8	17.8	<0.1	<1	Negligible	Not significant
R_390	Wimblehurst Road Pound Hill	529389	139529	Residential	No		12.4	12.6	0.2	1	Negligible	Not significant
R_391	A237 Woodcote Road	529381	161740	Residential	Yes	Croydon AQMA	16.0	16.0	<0.1	<1	Negligible	Not significant
R_392	A237 Smitham Bottom Lane	529367	161669	Residential	Yes	Croydon AQMA	15.3	15.4	0.1	<1	Negligible	Not significant
R_393	Balcombe Road Horley	529351	141854	Residential	No		19.5	19.6	0.1	<1	Negligible	Not significant
R_394	Balcombe Road	529330	141961	Residential	No		18.1	18.4	0.3	1	Negligible	Not significant
R_395	Somerville Drive	529329	138062	Residential	No		13.2	13.3	0.1	<1	Negligible	Not significant
R_396	A23 Brighton Road	529326	158135	Residential	Yes	Croydon AQMA	17.2	17.3	0.1	<1	Negligible	Not significant
R_397	St. Hildas Close Pound Hill	529316	138537	Residential	Yes	Hazelwick AQMA	16.1	16.3	0.2	1	Negligible	Not significant
R_398	Grattons Drive	529315	137470	Residential	No		15.1	15.2	0.1	<1	Negligible	Not significant
R_399	Wheatfield Way	529312	143703	Residential	No		14.3	14.7	0.4	1	Negligible	Not significant
R_400	B2036 Balcombe Road	529299	141906	Residential	Yes	AQMA No.3	18.4	18.6	0.2	1	Negligible	Not significant
R_401	B2036 Balcombe Road	529291	142055	Residential	No		18.2	18.5	0.3	1	Negligible	Not significant
R_402	Balcombe Road Horley	529278	141995	Residential	Yes	AQMA No.3	18.3	18.6	0.3	1	Negligible	Not significant
R_403	Grattons Drive	529267	137697	Residential	No		14.2	14.3	0.1	<1	Negligible	Not significant
R_404	Wartlersville Way	529243	142085	Residential	Yes	AQMA No.3	17.7	18.1	0.4	1	Negligible	Not significant
R_405	Wheatfield Way	529237	143358	Residential	No		15.2	15.6	0.4	1	Negligible	Not significant
R_406	Bayhorne Lodge Balcombe Road Horley	529225	142147	Residential	Yes	AQMA No.3	17.7	18.1	0.4	1	Negligible	Not significant
R_407	Lake Cottage Cross Oak Lane	529221	145210	Residential	No		10.2	10.4	0.2	1	Negligible	Not significant
R_408	Worth Road	529217	137013	Residential	No		14.8	14.9	0.1	<1	Negligible	Not significant
R_409	Grattons Drive	529216	137971	Residential	No		13.6	13.7	0.1	<1	Negligible	Not significant
R_410	B2031 Shepherd's Hill	529210	154302	Residential	No		16.0	16.2	0.2	1	Negligible	Not significant
R_411	Ashcombe Road	529200	153553	Residential	Yes	AQMA No.1 (M25)	32.3	32.7	0.4	1	Negligible	Not significant
R_412	Wheatfield Way	529199	143500	Residential	No		14.4	14.8	0.4	1	Negligible	Not significant
R_413	Wheatfield Way	529195	143377	Residential	No		15.2	15.6	0.4	1	Negligible	Not significant
R_414	B2036 Balcombe Road	529184	142352	Residential	No		17.5	18.0	0.5	1	Negligible	Not significant
R_415	Woodfield Close	529183	157833	Residential	Yes	Croydon AQMA	14.4	14.5	0.1	<1	Negligible	Not significant
R_416	Apperlie Drive	529177	142296	Residential	Yes	AQMA No.3	17.8	18.3	0.5	1	Negligible	Not significant
R_417	Clare Close	529159	138423	Residential	No		13.7	13.8	0.1	<1	Negligible	Not significant
R_418	Picketts Lane	529142	145626	Residential	No		10.0	10.2	0.2	1	Negligible	Not significant
R_419	Castle Drive	529131	142494	Residential	No		17.0	17.5	0.5	1	Negligible	Not significant
R_420	B2036 Balcombe Road	529129	142393	Residential	Yes	AQMA No.3	17.1	17.6	0.5	1	Negligible	Not significant
R_421	A23 London Road North	529114	154253	Residential	No		14.7	14.8	0.1	<1	Negligible	Not significant
R_422	Billinton Drive	529080	136030	Residential	No		12.6	12.7	0.1	<1	Negligible	Not significant
R_423	B2036 Balcombe Road	529076	142515	Residential	Yes	AQMA No.3	16.8	17.3	0.5	1	Negligible	Not significant
R_424	B2031 Shepherd's Hill	529053	154327	Residential	No		15.7	15.8	0.1	<1	Negligible	Not significant
R_425	B2036 Balcombe Road	529048	142560	Residential	Yes	AQMA No.3	16.8	17.4	0.6	2	Negligible	Not significant
R_426	Victoria Road	529038	142603	Residential	No		17.9	18.5	0.6	2	Negligible	Not significant

ID	Name	X	Y	Type	In AQMA ?	AQMA Title	2032 Annual Mean NO <sub>2</sub> Concentration (µg/m <sup>3</sup> )			Change Relative to Air Quality Standard (%)	Impact	Significance
							Without Project	With Project	Change			
R_427	A23 London Road North	529022	153448	Residential	Yes	AQMA No.10	19.5	19.5	<0.1	<1	Negligible	Not significant
R_428	Radford Road Pound Hill Crawley	529019	139599	Residential	No		13.1	13.4	0.3	1	Negligible	Not significant
R_429	Smallfield Road	529015	143372	Residential	No		14.7	15.2	0.5	1	Negligible	Not significant
R_430	A23 High Street	528992	153327	Residential	Yes	AQMA No.10	17.2	17.3	0.1	<1	Negligible	Not significant
R_431	B2036 Balcombe Road	528988	142821	Residential	No		17.5	18.0	0.5	1	Negligible	Not significant
R_432	Wheatfield Way	528985	143814	Residential	No		14.5	14.9	0.4	1	Negligible	Not significant
R_433	A23 London Road South	528974	153073	Residential	Yes	AQMA No.10	14.8	14.9	0.1	<1	Negligible	Not significant
R_434	Victoria Road	528972	142602	Residential	Yes	AQMA No.3	17.0	17.5	0.5	1	Negligible	Not significant
R_435	Beckford Way	528967	134412	Residential	No		17.4	17.5	0.1	<1	Negligible	Not significant
R_436	Victoria Road	528944	142660	Residential	No		17.1	17.7	0.6	2	Negligible	Not significant
R_437	A237 Woodcote Road	528942	163669	Residential	Yes	Sutton AQMA	20.2	20.2	<0.1	<1	Negligible	Not significant
R_438	St Mary's Drive	528940	137133	Residential	Yes	Hazelwick AQMA (proposed extension)	24.6	24.7	0.1	<1	Negligible	Not significant
R_439	Billinton Drive	528926	136271	Residential	No		15.1	15.1	<0.1	<1	Negligible	Not significant
R_440	Smallmead	528922	143320	Residential	No		15.2	15.6	0.4	1	Negligible	Not significant
R_441	Chaucer Road	528919	137668	Residential	No		22.1	22.2	0.1	<1	Negligible	Not significant
R_442	A2220 Worth Park Avenue	528900	137119	Residential	Yes	Hazelwick AQMA (proposed extension)	27.0	27.1	0.1	<1	Negligible	Not significant
R_443	A2220 Worth Park Avenue	528890	137086	Residential	Yes	Hazelwick AQMA (proposed extension)	24.1	24.2	0.1	<1	Negligible	Not significant
R_444	Brookfield Drive	528887	144193	Residential	No		12.7	13.1	0.4	1	Negligible	Not significant
R_445	Brookfield Drive	528879	144218	Residential	No		14.3	14.6	0.3	1	Negligible	Not significant
R_446	B2036 Balcombe Road	528878	143130	Residential	No		15.6	16.2	0.6	2	Negligible	Not significant
R_447	Limes Avenue	528881	142649	Residential	Yes	AQMA No.3	16.8	17.5	0.7	2	Negligible	Not significant
R_448	Billinton Drive	528873	136838	Residential	No		15.2	15.2	<0.1	<1	Negligible	Not significant
R_449	Station Hill	528871	137075	Residential	Yes	Hazelwick AQMA (proposed extension)	24.4	24.4	<0.1	<1	Negligible	Not significant
R_450	Gatton Bottom	528869	153732	Residential	No		23.0	23.2	0.2	1	Negligible	Not significant
R_451	Victoria Road	528847	142699	Residential	No		17.1	17.7	0.6	2	Negligible	Not significant
R_452	St Mary's Drive	528846	137806	Residential	No		21.7	21.8	0.1	<1	Negligible	Not significant
R_453	Newbridge Cottage Tinsley Green Crawley	528832	139578	Residential	No		13.6	13.8	0.2	1	Negligible	Not significant
R_454	Thatchers Close Horley	528823	144036	Residential	No		13.1	13.4	0.3	1	Negligible	Not significant
R_455	A23 Brighton Road	528809	156561	Residential	Yes	Hooley AQMA	18.7	18.8	0.1	<1	Negligible	Not significant
R_456	Quality Street	528796	153630	Residential	No		19.2	19.4	0.2	1	Negligible	Not significant
R_457	Victoria Road	528792	142675	Residential	Yes	AQMA No.3	16.8	17.5	0.7	2	Negligible	Not significant
R_458	B2036 Balcombe Road	528786	143305	Residential	No		17.4	17.9	0.5	1	Negligible	Not significant
R_459	A23 Brighton Road	528776	156248	Residential	Yes	Hooley AQMA	16.9	17.0	0.1	<1	Negligible	Not significant
R_460	B2036 Balcombe Road	528771	143285	Residential	No		17.2	17.7	0.5	1	Negligible	Not significant
R_461	Victoria Road	528749	142672	Residential	Yes	AQMA No.3	16.8	17.5	0.7	2	Negligible	Not significant
R_462	Victoria Road	528715	142663	Residential	Yes	AQMA No.3	16.7	17.4	0.7	2	Negligible	Not significant
R_463	Station Approach	528709	142930	Residential	No		16.1	16.7	0.6	2	Negligible	Not significant
R_464	Ladbroke Road	528691	144054	Residential	No		12.7	13.1	0.4	1	Negligible	Not significant

ID	Name	X	Y	Type	In AQMA ?	AQMA Title	2032 Annual Mean NO <sub>2</sub> Concentration (µg/m <sup>3</sup> )			Change Relative to Air Quality Standard (%)	Impact	Significance
							Without Project	With Project	Change			
R_465	London Road North	528649	154927	Residential	No		13.0	13.1	0.1	<1	Negligible	Not significant
R_466	Hazelwick Avenue	528645	137025	Residential	Yes	Hazelwick AQMA (proposed extension)	25.1	25.1	<0.1	<1	Negligible	Not significant
R_467	Mill Road	528641	137313	Residential	Yes	Hazelwick AQMA	21.4	21.5	0.1	<1	Negligible	Not significant
R_468	Yattendon Road	528641	143161	Residential	No		16.2	16.7	0.5	1	Negligible	Not significant
R_469	Hazelwick Avenue	528640	137051	Residential	Yes	Hazelwick AQMA (proposed extension)	24.2	24.3	0.1	<1	Negligible	Not significant
R_470	A237 Manor Road	528635	164755	Residential	Yes	Sutton AQMA	19.3	19.3	<0.1	<1	Negligible	Not significant
R_471	Yattendon Road	528634	143218	Residential	No		15.5	16.0	0.5	1	Negligible	Not significant
R_472	Hazelwick Road	528633	137085	Residential	Yes	Hazelwick AQMA	23.0	23.1	0.1	<1	Negligible	Not significant
R_473	Hazelwick Road	528626	137067	Residential	Yes	Hazelwick AQMA (proposed extension)	22.7	22.7	<0.1	<1	Negligible	Not significant
R_474	Hyperion Walk	528625	142363	Residential	Yes	AQMA No.3	17.6	18.4	0.8	2	Negligible	Not significant
R_475	A237 Manor Road North	528616	164790	Residential	Yes	Sutton AQMA	19.9	20.0	0.1	<1	Negligible	Not significant
R_476	A2220 Haslett Avenue East	528614	136968	Residential	Yes	Hazelwick AQMA (proposed extension)	19.6	19.7	0.1	<1	Negligible	Not significant
R_477	The Dell	528609	143745	Residential	No		14.9	15.3	0.4	1	Negligible	Not significant
R_478	Ladbroke Road	528605	144059	Residential	No		13.1	13.5	0.4	1	Negligible	Not significant
R_479	A2220 Haslett Avenue East	528605	136960	Residential	Yes	Hazelwick AQMA (proposed extension)	19.1	19.2	0.1	<1	Negligible	Not significant
R_480	Greenings The Crescent Horley	528592	141764	Residential	Yes	AQMA No.3	26.3	27.0	0.7	2	Negligible	Not significant
R_481	Oakwood Road	528589	143404	Residential	No		15.1	15.6	0.5	1	Negligible	Not significant
R_482	Oakwood Road	528589	143585	Residential	No		14.8	15.3	0.5	1	Negligible	Not significant
R_483	Cheyne Walk	528583	142687	Residential	Yes	AQMA No.3	17.0	17.7	0.7	2	Negligible	Not significant
R_484	Mill Road	528575	137093	Residential	Yes	Hazelwick AQMA (proposed extension)	21.4	21.4	<0.1	<1	Negligible	Not significant
R_485	The Drive	528577	142735	Residential	Yes	AQMA No.3	17.2	17.9	0.7	2	Negligible	Not significant
R_486	Cheyne Walk	528573	142714	Residential	Yes	AQMA No.3	17.1	17.8	0.7	2	Negligible	Not significant
R_487	Harewood Close	528564	138168	Residential	Yes	Hazelwick AQMA	18.0	18.2	0.2	1	Negligible	Not significant
R_488	Cheyne Walk	528554	142665	Residential	Yes	AQMA No.3	16.8	17.5	0.7	2	Negligible	Not significant
R_489	Hazelwick Avenue	528545	137504	Residential	Yes	Hazelwick AQMA	22.8	22.9	0.1	<1	Negligible	Not significant
R_490	Russells Crescent	528544	142775	Residential	Yes	AQMA No.3	16.7	17.4	0.7	2	Negligible	Not significant
R_491	Cranbourne Close	528492	144012	Residential	No		14.3	14.7	0.4	1	Negligible	Not significant
R_492	The Chestnuts Ladbroke Road Horley	528485	144035	Residential	No		14.6	15.0	0.4	1	Negligible	Not significant
R_493	Ladbroke Road	528476	144086	Residential	No		15.1	15.4	0.3	1	Negligible	Not significant
R_494	High Street	528474	143010	Residential	No		16.9	17.5	0.6	2	Negligible	Not significant
R_495	Mile Road	528474	166105	Residential	Yes	Sutton AQMA	18.2	18.2	<0.1	<1	Negligible	Not significant
R_496	Cheyne Walk	528468	142621	Residential	Yes	AQMA No.3	17.1	17.8	0.7	2	Negligible	Not significant
R_497	A23 Bonehurst Road	528457	144405	Residential	No		13.2	13.5	0.3	1	Negligible	Not significant
R_498	A2011 Crawley Avenue	528447	138087	Residential	Yes	Hazelwick AQMA	20.1	20.3	0.2	1	Negligible	Not significant
R_499	Grange Lodge Bonehurst Road Horley	528446	144551	Residential	No		13.3	13.5	0.2	1	Negligible	Not significant
R_500	Fairfield Avenue	528441	142569	Residential	Yes	AQMA No.3	17.1	17.9	0.8	2	Negligible	Not significant
R_501	Empire Villas	528436	145288	Residential	No		13.2	13.4	0.2	1	Negligible	Not significant



ID	Name	X	Y	Type	In AQMA ?	AQMA Title	2032 Annual Mean NO <sub>2</sub> Concentration (µg/m <sup>3</sup> )			Change Relative to Air Quality Standard (%)	Impact	Significance
							Without Project	With Project	Change			
R_502	Oakwood Road	528426	143795	Residential	No		14.3	14.7	0.4	1	Negligible	Not significant
R_503	A23 Bonehurst Road	528424	144355	Residential	No		14.1	14.4	0.3	1	Negligible	Not significant
R_504	Burton Close	528417	142720	Residential	Yes	AQMA No.3	16.5	17.3	0.8	2	Negligible	Not significant
R_505	Pond Wood Road	528396	137630	Residential	Yes	Hazelwick AQMA	22.2	22.3	0.1	<1	Negligible	Not significant
R_506	Tinsley Close Three Bridges	528388	138061	Residential	Yes	Hazelwick AQMA	19.1	19.3	0.2	1	Negligible	Not significant
R_507	North Road	528378	136894	Residential	No		14.6	14.7	0.1	<1	Negligible	Not significant
R_508	North Road	528367	136873	Residential	No		15.0	15.1	0.1	<1	Negligible	Not significant
R_509	A23 Brighton Road	528365	143874	Residential	No		15.6	16.0	0.4	1	Negligible	Not significant
R_510	Chequers Drive Horley	528356	143962	Residential	No		15.5	15.8	0.3	1	Negligible	Not significant
R_511	Cheyne Walk	528351	142545	Residential	Yes	AQMA No.3	17.7	18.6	0.9	2	Negligible	Not significant
R_512	Horley Row	528342	144028	Residential	No		13.6	13.9	0.3	1	Negligible	Not significant
R_513	Cheyne Walk	528339	142505	Residential	Yes	AQMA No.3	18.1	19.0	0.9	2	Negligible	Not significant
R_514	Gales Drive	528338	136930	Residential	No		14.1	14.2	0.1	<1	Negligible	Not significant
R_515	Hazelwick Road	528338	137168	Residential	No		20.8	20.9	0.1	<1	Negligible	Not significant
R_516	Nutbush Cottage Bonehurst Road Horley	528338	145748	Residential	No		11.7	11.9	0.2	1	Negligible	Not significant
R_517	Hazelwick Mill Lane Three Bridges	528336	137766	Residential	Yes	Hazelwick AQMA	23.1	23.2	0.1	<1	Negligible	Not significant
R_518	Hazelwick Road	528335	137151	Residential	No		20.8	20.9	0.1	<1	Negligible	Not significant
R_519	Russells Crescent	528335	142744	Residential	Yes	AQMA No.3	16.7	17.4	0.7	2	Negligible	Not significant
R_520	Tinsley Close Three Bridges	528326	138214	Residential	No		15.6	15.8	0.2	1	Negligible	Not significant
R_521	Albert Road	528324	143375	Residential	No		15.4	15.9	0.5	1	Negligible	Not significant
R_522	Scallows Road	528312	137150	Residential	No		20.8	20.8	<0.1	<1	Negligible	Not significant
R_523	Royston Close Three Bridges	528306	138564	Residential	No		15.4	15.5	0.1	<1	Negligible	Not significant
R_524	A23 Bonehurst Road	528305	145825	Residential	No		11.8	12.0	0.2	1	Negligible	Not significant
R_525	A2011 Crawley Avenue	528304	137814	Residential	Yes	Hazelwick AQMA	23.3	23.4	0.1	<1	Negligible	Not significant
R_526	Delta House Delta Drive	528302	142449	Residential	Yes	AQMA No.3	18.1	19.1	1.0	3	Negligible	Not significant
R_527	Hazelwick Mews Three Bridges	528296	137888	Residential	Yes	Hazelwick AQMA	22.9	23.0	0.1	<1	Negligible	Not significant
R_528	Hazelwick Mews Three Bridges	528295	137836	Residential	Yes	Hazelwick AQMA	23.2	23.3	0.1	<1	Negligible	Not significant
R_529	Gatwick Road	528284	138618	Residential	No		17.0	17.2	0.2	1	Negligible	Not significant
R_530	A2011 Crawley Avenue	528286	137739	Residential	Yes	Hazelwick AQMA	22.1	22.2	0.1	<1	Negligible	Not significant
R_531	North Road Three Bridges	528274	137765	Residential	Yes	Hazelwick AQMA	22.4	22.5	0.1	<1	Negligible	Not significant
R_532	Horley Row	528271	144074	Residential	No		11.9	12.2	0.3	1	Negligible	Not significant
R_533	Massetts Road	528270	142840	Residential	No		16.5	17.2	0.7	2	Negligible	Not significant
R_534	Russells Crescent	528276	142750	Residential	Yes	AQMA No.3	16.6	17.4	0.8	2	Negligible	Not significant
R_535	Harwood Park Salfords	528269	145887	Residential	No		11.9	12.0	0.1	<1	Negligible	Not significant
R_536	Gales Drive	528266	136900	Residential	No		13.7	13.8	0.1	<1	Negligible	Not significant
R_537	Riverside Horley	528259	142070	Residential	Yes	AQMA No.3	20.8	22.1	1.3	3	Negligible	Not significant
R_538	Tinsley Lane Crawley	528258	138018	Residential	Yes	Hazelwick AQMA	22.7	23.0	0.3	1	Negligible	Not significant
R_539	Russells Crescent	528259	142799	Residential	Yes	AQMA No.3	16.8	17.5	0.7	2	Negligible	Not significant
R_540	Russells Crescent	528261	142793	Residential	Yes	AQMA No.3	16.8	17.5	0.7	2	Negligible	Not significant



ID	Name	X	Y	Type	In AQMA ?	AQMA Title	2032 Annual Mean NO <sub>2</sub> Concentration (µg/m <sup>3</sup> )			Change Relative to Air Quality Standard (%)	Impact	Significance
							Without Project	With Project	Change			
R_541	Upfield Horley	528253	142514	Residential	Yes	AQMA No.3	18.1	19.0	0.9	2	Negligible	Not significant
R_542	North Road	528232	137310	Residential	No		20.8	20.9	0.1	<1	Negligible	Not significant
R_543	North Road	528224	137768	Residential	Yes	Hazelwick AQMA	22.0	22.1	0.1	<1	Negligible	Not significant
R_544	Forge Road	528216	137336	Residential	No		20.8	20.9	0.1	<1	Negligible	Not significant
R_545	Victoria Road	528216	143136	Residential	No		15.1	15.6	0.5	1	Negligible	Not significant
R_546	Upfield	528215	142605	Residential	Yes	AQMA No.3	17.2	18.0	0.8	2	Negligible	Not significant
R_547	North Road	528208	137789	Residential	Yes	Hazelwick AQMA	22.2	22.3	0.1	<1	Negligible	Not significant
R_548	Lumley Court Brighton Road Horley	528203	143591	Residential	No		16.2	16.7	0.5	1	Negligible	Not significant
R_549	North Road	528196	137687	Residential	No		21.9	21.9	<0.1	<1	Negligible	Not significant
R_550	Upfield	528196	142711	Residential	Yes	AQMA No.3	17.0	17.8	0.8	2	Negligible	Not significant
R_551	North Road	528194	137749	Residential	Yes	Hazelwick AQMA	22.1	22.2	0.1	<1	Negligible	Not significant
R_552	North Road	528191	137532	Residential	No		21.1	21.2	0.1	<1	Negligible	Not significant
R_553	North Road Three Bridges	528189	137853	Residential	Yes	Hazelwick AQMA	23.7	23.8	0.1	<1	Negligible	Not significant
R_554	North Road	528183	137713	Residential	Yes	Hazelwick AQMA	21.9	22.0	0.1	<1	Negligible	Not significant
R_555	A2004 Northgate Avenue	528177	137801	Residential	Yes	Hazelwick AQMA	22.8	22.9	0.1	<1	Negligible	Not significant
R_556	A23 Brighton Road	528175	143554	Residential	No		17.5	18.0	0.5	1	Negligible	Not significant
R_557	A2004 Northgate Avenue	528165	137761	Residential	Yes	Hazelwick AQMA	22.7	22.8	0.1	<1	Negligible	Not significant
R_558	North Road	528158	137513	Residential	No		21.2	21.3	0.1	<1	Negligible	Not significant
R_559	Upfield	528161	142770	Residential	Yes	AQMA No.3	17.0	17.7	0.7	2	Negligible	Not significant
R_560	Coltash Road	528151	136207	Residential	No		15.2	15.3	0.1	<1	Negligible	Not significant
R_561	North Road	528149	137538	Residential	Yes	Hazelwick AQMA	21.5	21.5	<0.1	<1	Negligible	Not significant
R_562	Woodfield Road	528144	137829	Residential	Yes	Hazelwick AQMA	24.1	24.2	0.1	<1	Negligible	Not significant
R_563	Woodfield Road	528132	137802	Residential	Yes	Hazelwick AQMA	22.8	22.9	0.1	<1	Negligible	Not significant
R_564	Crossways	528130	137511	Residential	No		21.3	21.4	0.1	<1	Negligible	Not significant
R_565	Woodfield Lodge Crawley	528126	137889	Residential	Yes	Hazelwick AQMA	23.5	23.6	0.1	<1	Negligible	Not significant
R_566	Horley Row	528121	143952	Residential	No		14.4	14.8	0.4	1	Negligible	Not significant
R_567	A2220 Russell Way	528119	136479	Residential	No		15.9	16.0	0.1	<1	Negligible	Not significant
R_568	Lodge Lane	528117	146231	Residential	No		12.7	12.9	0.2	1	Negligible	Not significant
R_569	Weald Drive	528103	136247	Residential	No		15.4	15.5	0.1	<1	Negligible	Not significant
R_570	Riverside Horley	528074	142212	Residential	Yes	AQMA No.3	19.7	21.1	1.4	4	Negligible	Not significant
R_571	Hermits Road	528057	137426	Residential	No		21.0	21.1	0.1	<1	Negligible	Not significant
R_572	A2004 Northgate Avenue	528057	137632	Residential	Yes	Hazelwick AQMA	21.9	22.0	0.1	<1	Negligible	Not significant
R_573	Crossways	528055	137326	Residential	No		21.0	21.1	0.1	<1	Negligible	Not significant
R_574	A23 Brighton Road	528051	143316	Residential	No		16.4	16.9	0.5	1	Negligible	Not significant
R_575	Massetts Road	528020	142755	Residential	Yes	AQMA No.3	16.6	17.3	0.7	2	Negligible	Not significant
R_576	Dalewood Gardens	528018	137858	Residential	Yes	Hazelwick AQMA	22.1	22.1	<0.1	<1	Negligible	Not significant
R_577	Cloverlands	528009	137691	Residential	Yes	Hazelwick AQMA	21.5	21.6	0.1	<1	Negligible	Not significant
R_578	A2004 Northgate Avenue	527997	137587	Residential	Yes	Hazelwick AQMA	14.8	14.9	0.1	<1	Negligible	Not significant
R_579	Woodfield Road	527996	137827	Residential	Yes	Hazelwick AQMA	14.8	14.9	0.1	<1	Negligible	Not significant

ID	Name	X	Y	Type	In AQMA ?	AQMA Title	2032 Annual Mean NO <sub>2</sub> Concentration (µg/m <sup>3</sup> )			Change Relative to Air Quality Standard (%)	Impact	Significance
							Without Project	With Project	Change			
R_580	Vicarage Lane	527983	143309	Residential	No		15.5	15.9	0.4	1	Negligible	Not significant
R_581	A2220 Haslett Avenue East	527983	136577	Residential	No		13.2	13.3	0.1	<1	Negligible	Not significant
R_582	A23 Brighton Road	527977	143173	Residential	No		16.1	16.5	0.4	1	Negligible	Not significant
R_583	A23 Brighton Road	527969	143066	Residential	No		15.9	16.4	0.5	1	Negligible	Not significant
R_584	Crossways Close	527966	137169	Residential	No		13.6	13.7	0.1	<1	Negligible	Not significant
R_585	Crossways	527965	136953	Residential	No		12.4	12.4	<0.1	<1	Negligible	Not significant
R_586	Horley Row	527954	143938	Residential	No		13.4	13.7	0.3	1	Negligible	Not significant
R_587	Hermits Road	527949	137532	Residential	Yes	Hazelwick AQMA	14.4	14.5	0.1	<1	Negligible	Not significant
R_588	Crossways	527933	136964	Residential	No		12.3	12.4	0.1	<1	Negligible	Not significant
R_589	Massetts Road	527929	142754	Residential	Yes	AQMA No.3	15.9	16.7	0.8	2	Negligible	Not significant
R_590	A23 Brighton Road	527911	142950	Residential	No		18.5	19.1	0.6	2	Negligible	Not significant
R_591	A2004 Northgate Avenue	527909	137543	Residential	Yes	Hazelwick AQMA	14.9	15.0	0.1	<1	Negligible	Not significant
R_592	Three Bridges Road	527907	136728	Residential	No		13.3	13.4	0.1	<1	Negligible	Not significant
R_593	Church Road Horley	527906	142892	Residential	No		17.4	18.0	0.6	2	Negligible	Not significant
R_594	Lodge Lane	527894	146155	Residential	No		10.8	11.0	0.2	1	Negligible	Not significant
R_595	Vernon Woodroyd Gardens Horley	527893	142215	Residential	Yes	AQMA No.3	20.3	21.8	1.5	4	Negligible	Not significant
R_596	A2004 Northgate Avenue	527876	137416	Residential	Yes	Hazelwick AQMA	14.3	14.4	0.1	<1	Negligible	Not significant
R_597	Massetts Road Horley	527853	142766	Residential	Yes	AQMA No.3	19.5	20.2	0.7	2	Negligible	Not significant
R_598	Woodfield Road	527854	137801	Residential	Yes	Hazelwick AQMA	14.4	14.5	0.1	<1	Negligible	Not significant
R_599	Vicarage Lane	527846	143572	Residential	No		13.6	13.9	0.3	1	Negligible	Not significant
R_600	Longbridge Road	527831	142252	Residential	Yes	AQMA No.3	20.3	21.7	1.4	4	Negligible	Not significant
R_601	Brighton Road Horley	527825	142841	Residential	Yes	AQMA No.3	20.0	20.6	0.6	2	Negligible	Not significant
R_602	Ridgeside	527811	136921	Residential	No		12.3	12.4	0.1	<1	Negligible	Not significant
R_603	Dalewood Gardens Northgate	527805	137880	Residential	Yes	Hazelwick AQMA	15.0	15.1	0.1	<1	Negligible	Not significant
R_604	Wolverton Gardens	527805	142739	Residential	Yes	AQMA No.3	18.0	18.7	0.7	2	Negligible	Not significant
R_605	Brighton Road Horley	527804	142820	Residential	Yes	AQMA No.3	19.8	20.4	0.6	2	Negligible	Not significant
R_606	Vicarage Lane	527794	143609	Residential	No		13.0	13.3	0.3	1	Negligible	Not significant
R_607	Rowley Farm Cottage London Road Crawley	527791	139984	Residential	No		15.1	15.6	0.5	1	Negligible	Not significant
R_608	Early Commons Three Bridges	527790	137279	Residential	Yes	Hazelwick AQMA	14.7	14.8	0.1	<1	Negligible	Not significant
R_609	Brighton Road Horley	527787	142799	Residential	Yes	AQMA No.3	20.6	21.2	0.6	2	Negligible	Not significant
R_610	Woodfield Road	527778	137778	Residential	Yes	Hazelwick AQMA	14.4	14.5	0.1	<1	Negligible	Not significant
R_611	Horley Row	527770	143870	Residential	No		13.1	13.4	0.3	1	Negligible	Not significant
R_612	Brighton Road Horley	527763	142773	Residential	Yes	AQMA No.3	21.9	22.4	0.5	1	Negligible	Not significant
R_613	Cheyne Walk Horley	527756	142329	Residential	Yes	AQMA No.3	18.9	19.9	1.0	3	Negligible	Not significant
R_614	Brighton Road Horley	527753	142764	Residential	Yes	AQMA No.3	21.7	22.3	0.6	2	Negligible	Not significant
R_615	A23 Brighton Road	527753	142723	Residential	Yes	AQMA No.3	21.6	22.1	0.5	1	Negligible	Not significant
R_616	A23 Brighton Road	527734	142741	Residential	Yes	AQMA No.3	22.3	22.9	0.6	2	Negligible	Not significant
R_617	Brighton Road Horley	527729	142696	Residential	Yes	AQMA No.3	20.9	21.6	0.7	2	Negligible	Not significant
R_618	Lodge Lane	527714	146193	Residential	No		10.8	11.0	0.2	1	Negligible	Not significant

ID	Name	X	Y	Type	In AQMA ?	AQMA Title	2032 Annual Mean NO <sub>2</sub> Concentration (µg/m <sup>3</sup> )			Change Relative to Air Quality Standard (%)	Impact	Significance
							Without Project	With Project	Change			
R_619	Woodfield Road	527704	137664	Residential	No		14.0	14.1	0.1	<1	Negligible	Not significant
R_620	Church Walk	527679	142626	Residential	Yes	AQMA No.3	18.4	19.4	1.0	3	Negligible	Not significant
R_621	Lee Street	527672	143837	Residential	No		14.2	14.4	0.2	1	Negligible	Not significant
R_622	Gales Drive	527671	136945	Residential	Yes	Hazelwick AQMA	14.3	14.3	<0.1	<1	Negligible	Not significant
R_623	A2004 Northgate Avenue	527669	137129	Residential	Yes	Hazelwick AQMA	14.6	14.6	<0.1	<1	Negligible	Not significant
R_624	Kingsley Road Horley	527663	142394	Residential	Yes	AQMA No.3	18.3	19.2	0.9	2	Negligible	Not significant
R_625	Meath Green Lane	527659	143857	Residential	No		14.8	15.1	0.3	1	Negligible	Not significant
R_626	Three Bridges Road	527650	136660	Residential	No		13.2	13.3	0.1	<1	Negligible	Not significant
R_627	Vicarage Lane	527639	143816	Residential	No		13.2	13.4	0.2	1	Negligible	Not significant
R_628	A2011 Crawley Avenue	527637	137893	Residential	Yes	Hazelwick AQMA	15.0	15.1	0.1	<1	Negligible	Not significant
R_629	Mitchells Road	527619	136695	Residential	No		14.2	14.3	0.1	<1	Negligible	Not significant
R_630	Kingsley Road Horley J	527610	142578	Residential	Yes	AQMA No.3	21.0	22.2	1.2	3	Negligible	Not significant
R_631	Longbridge Road	527596	142487	Residential	Yes	AQMA No.3	17.4	18.3	0.9	2	Negligible	Not significant
R_632	Derby Cottages Lee Street Horley	527579	143802	Residential	No		13.2	13.3	0.1	<1	Negligible	Not significant
R_633	A2004 Northgate Avenue	527576	137020	Residential	Yes	Hazelwick AQMA	15.4	15.5	0.1	<1	Negligible	Not significant
R_634	Woodfield Road	527567	137505	Residential	No		14.2	14.3	0.1	<1	Negligible	Not significant
R_635	Meath Green Lane	527547	144993	Residential	No		10.5	10.7	0.2	1	Negligible	Not significant
R_636	Parkhurst Road	527546	144017	Residential	No		11.7	12.1	0.4	1	Negligible	Not significant
R_637	Parkhurst Road	527528	144032	Residential	No		11.4	11.7	0.3	1	Negligible	Not significant
R_638	A2004 Northgate Avenue	527516	136956	Residential	No		14.4	14.4	<0.1	<1	Negligible	Not significant
R_639	Shaws Road	527474	137318	Residential	No		14.0	14.1	0.1	<1	Negligible	Not significant
R_640	A2220 Haslett Avenue East	527473	136580	Residential	No		14.7	14.7	<0.1	<1	Negligible	Not significant
R_641	Green Lane	527456	137838	Residential	No		14.2	14.3	0.1	<1	Negligible	Not significant
R_642	Church Walk Horley	527433	142610	Residential	No		16.1	16.8	0.7	2	Negligible	Not significant
R_643	Three Bridges Road	527429	136602	Residential	No		17.7	17.8	0.1	<1	Negligible	Not significant
R_644	Meath Green Lane	527417	144810	Residential	No		10.7	10.9	0.2	1	Negligible	Not significant
R_645	Lee Street	527404	143634	Residential	No		12.3	12.6	0.3	1	Negligible	Not significant
R_646	Parkhurst Road	527401	143915	Residential	No		11.7	12.0	0.3	1	Negligible	Not significant
R_647	Lodge Lane	527399	146122	Residential	No		10.7	10.8	0.1	<1	Negligible	Not significant
R_648	A2004 Northgate Avenue	527399	136853	Residential	No		14.0	14.0	<0.1	<1	Negligible	Not significant
R_649	Woodfield Road	527380	136998	Residential	No		14.6	14.6	<0.1	<1	Negligible	Not significant
R_650	Kilnmead	527352	137020	Residential	No		16.5	16.6	0.1	<1	Negligible	Not significant
R_651	Povey Cross Road	527352	142469	Residential	No		16.3	17.1	0.8	2	Negligible	Not significant
R_652	Barnfield Road	527327	137302	Residential	No		14.1	14.2	0.1	<1	Negligible	Not significant
R_653	Meath Green Lane	527309	144398	Residential	No		11.2	11.4	0.2	1	Negligible	Not significant
R_654	Holmcroft	527299	136121	Residential	No		13.0	13.1	0.1	<1	Negligible	Not significant
R_655	Meath Green Lane	527294	145633	Residential	No		9.8	10.0	0.2	1	Negligible	Not significant
R_656	Parkhurst Road	527292	143794	Residential	No		11.6	12.0	0.4	1	Negligible	Not significant
R_657	A2011 Crawley Avenue	527273	137813	Residential	Yes	Hazelwick AQMA	15.0	15.1	0.1	<1	Negligible	Not significant

ID	Name	X	Y	Type	In AQMA ?	AQMA Title	2032 Annual Mean NO <sub>2</sub> Concentration (µg/m <sup>3</sup> )			Change Relative to Air Quality Standard (%)	Impact	Significance
							Without Project	With Project	Change			
R_658	A2011 Crawley Avenue	527262	137858	Residential	Yes	Hazelwick AQMA	16.6	16.7	0.1	<1	Negligible	Not significant
R_659	Kilnmead	527243	137016	Residential	No		17.8	17.9	0.1	<1	Negligible	Not significant
R_660	Parkhurst Road	527229	143620	Residential	No		13.1	13.3	0.2	1	Negligible	Not significant
R_661	Parkhurst Road	527208	143625	Residential	No		12.5	12.8	0.3	1	Negligible	Not significant
R_662	Meath Green Lane	527201	144824	Residential	No		10.6	10.8	0.2	1	Negligible	Not significant
R_663	Pinehurst Povey Cross Road Horley	527199	142371	Residential	No		15.6	16.5	0.9	2	Negligible	Not significant
R_664	Redwood Close	527152	137835	Residential	Yes	Hazelwick AQMA	16.3	16.4	0.1	<1	Negligible	Not significant
R_665	Five Acres	527117	137774	Residential	Yes	Hazelwick AQMA	15.2	15.3	0.1	<1	Negligible	Not significant
R_666	Manor Lodge Povey Cross Road Langley Green	527076	142275	Residential	No		15.9	17.0	1.1	3	Negligible	Not significant
R_667	Redwood Close	527073	137835	Residential	Yes	Hazelwick AQMA	15.6	15.7	0.1	<1	Negligible	Not significant
R_668	Lodge Lane	527062	145932	Residential	No		9.7	9.8	0.1	<1	Negligible	Not significant
R_669	The Windmill at Gatwick Manor Hotel London Road Crawley	527024	139449	Residential	No		14.7	15.0	0.3	1	Negligible	Not significant
R_670	A23 London Road	527012	138236	Residential	No		22.8	22.9	0.1	<1	Negligible	Not significant
R_671	A23 London Road	526994	138324	Residential	No		15.3	15.4	0.1	<1	Negligible	Not significant
R_672	Povey Cross Road Hookwood Horley	526984	142213	Residential	No		14.7	15.8	1.1	3	Negligible	Not significant
R_673	Bader Court Five Acres Crawley	526982	137729	Residential	Yes	Hazelwick AQMA	14.5	14.6	0.1	<1	Negligible	Not significant
R_674	Martyrs Avenue	526969	138412	Residential	No		14.5	14.6	0.1	<1	Negligible	Not significant
R_675	Barnfield Road	526965	137484	Residential	No		13.1	13.2	0.1	<1	Negligible	Not significant
R_676	A23 London Road	526953	137830	Residential	No		16.7	16.8	0.1	<1	Negligible	Not significant
R_677	A23 London Road	526936	138025	Residential	No		14.8	14.9	0.1	<1	Negligible	Not significant
R_678	A2219 London Road	526922	137209	Residential	No		19.8	19.9	0.1	<1	Negligible	Not significant
R_679	A2219 London Road	526919	137654	Residential	No		16.3	16.4	0.1	<1	Negligible	Not significant
R_680	Mill Lane	526918	143214	Residential	No		11.1	11.7	0.6	2	Negligible	Not significant
R_681	A2219 London Road	526913	137522	Residential	No		15.2	15.3	0.1	<1	Negligible	Not significant
R_682	Povey Cross Road	526912	142171	Residential	No		14.2	15.3	1.1	3	Negligible	Not significant
R_683	The Broadway Northgate	526910	136837	Residential	No		13.6	13.7	0.1	<1	Negligible	Not significant
R_684	A2219 London Road	526909	137223	Residential	No		19.4	19.5	0.1	<1	Negligible	Not significant
R_685	Turnpike Place	526888	137825	Residential	No		17.7	17.9	0.2	1	Negligible	Not significant
R_686	Withey Brook Hookwood Horley	526864	142360	Residential	No		14.3	15.2	0.9	2	Negligible	Not significant
R_687	London Road Northgate	526856	137869	Residential	No		14.2	14.4	0.2	1	Negligible	Not significant
R_688	Reigate Road	526854	142413	Residential	No		13.4	14.4	1.0	3	Negligible	Not significant
R_689	Reigate Road	526848	142180	Residential	No		13.4	14.5	1.1	3	Negligible	Not significant
R_690	The Boulevard Northgate	526820	136846	Residential	No		14.4	14.5	0.1	<1	Negligible	Not significant
R_691	Campbell Close	526771	142608	Residential	No		14.8	15.6	0.8	2	Negligible	Not significant
R_692	Campbell Close	526771	142589	Residential	No		13.8	14.7	0.9	2	Negligible	Not significant
R_693	East Park	526756	136305	Residential	No		14.3	14.3	<0.1	<1	Negligible	Not significant
R_694	Staplefield Lane	526738	125965	Residential	No		16.2	16.3	0.1	<1	Negligible	Not significant
R_695	Reigate Road	526721	142596	Residential	No		13.6	14.5	0.9	2	Negligible	Not significant



ID	Name	X	Y	Type	In AQMA ?	AQMA Title	2032 Annual Mean NO <sub>2</sub> Concentration (µg/m <sup>3</sup> )			Change Relative to Air Quality Standard (%)	Impact	Significance
							Without Project	With Project	Change			
R_696	Springfield Road	526711	136358	Residential	No		13.7	13.7	<0.1	<1	Negligible	Not significant
R_697	Nursery Lane	526675	142777	Residential	No		14.1	14.8	0.7	2	Negligible	Not significant
R_698	Martyrs Avenue	526661	138426	Residential	No		13.0	13.1	0.1	<1	Negligible	Not significant
R_699	Nursery Lane	526657	125948	Residential	No		14.0	14.0	<0.1	<1	Negligible	Not significant
R_700	Town Mead West Green Crawley	526631	137184	Residential	No		13.2	13.3	0.1	<1	Negligible	Not significant
R_701	Crossways	526612	122631	Residential	No		13.5	13.5	<0.1	<1	Negligible	Not significant
R_702	Mill Lane	526595	143099	Residential	No		12.3	13.0	0.7	2	Negligible	Not significant
R_703	A2220 Ifield Road	526592	136615	Residential	No		16.2	16.3	0.1	<1	Negligible	Not significant
R_704	West Green Drive	526590	136691	Residential	No		14.7	14.8	0.1	<1	Negligible	Not significant
R_705	A217 Reigate Road	526570	142852	Residential	No		12.4	13.0	0.6	2	Negligible	Not significant
R_706	Langley Drive	526502	137910	Residential	No		13.1	13.3	0.2	1	Negligible	Not significant
R_707	Charlwood Road	526454	141915	Residential	No		15.8	16.8	1.0	3	Negligible	Not significant
R_708	London Road	526441	122704	Residential	No		11.6	11.6	<0.1	<1	Negligible	Not significant
R_709	Martyrs Avenue	526440	138307	Residential	No		13.3	13.4	0.1	<1	Negligible	Not significant
R_710	Oakstead Mill Lane Horley	526435	143257	Residential	No		10.4	10.8	0.4	1	Negligible	Not significant
R_711	Ifield Road	526404	136639	Residential	No		13.8	13.8	<0.1	<1	Negligible	Not significant
R_712	Church Street	526378	136600	Residential	No		14.8	14.9	0.1	<1	Negligible	Not significant
R_713	A2220 Horsham Road	526305	136475	Residential	No		14.0	14.1	0.1	<1	Negligible	Not significant
R_714	Martyrs Avenue	526279	138114	Residential	No		12.9	13.1	0.2	1	Negligible	Not significant
R_715	A217 Reigate Road	526272	143524	Residential	No		10.8	11.1	0.3	1	Negligible	Not significant
R_716	A2220 Horsham Road	526262	136189	Residential	No		13.8	13.8	<0.1	<1	Negligible	Not significant
R_717	Ewhurst Road West Green Crawley	526258	137287	Residential	No		14.2	14.3	0.1	<1	Negligible	Not significant
R_718	B2114	526234	129778	Residential	No		13.3	13.4	0.1	<1	Negligible	Not significant
R_719	B2110 Brighton Road	526225	129651	Residential	No		13.1	13.2	0.1	<1	Negligible	Not significant
R_720	Wye Close	526220	133549	Residential	No		13.7	13.8	0.1	<1	Negligible	Not significant
R_721	A217 Reigate Road	526217	144328	Residential	No		10.9	11.2	0.3	1	Negligible	Not significant
R_722	Charlwood Road	526198	141839	Residential	No		15.5	16.4	0.9	2	Negligible	Not significant
R_723	A2220 Horsham Road	526184	136089	Residential	No		13.3	13.3	<0.1	<1	Negligible	Not significant
R_724	Old Brighton Road (North)	526176	133447	Residential	No		12.3	12.4	0.1	<1	Negligible	Not significant
R_725	Brighton Road	526173	133487	Residential	No		12.9	13.0	0.1	<1	Negligible	Not significant
R_726	Ifield Road	526171	136708	Residential	No		12.0	12.0	<0.1	<1	Negligible	Not significant
R_727	Goffs Park Road	526163	136062	Residential	No		13.1	13.2	0.1	<1	Negligible	Not significant
R_728	Ferriers Forge Horse Hill	526150	143295	Residential	No		10.9	11.3	0.4	1	Negligible	Not significant
R_729	B2110 Horsham Road	526143	129748	Residential	No		20.7	20.7	<0.1	<1	Negligible	Not significant
R_730	A217 Reigate Road	526123	144940	Residential	No		11.2	11.4	0.2	1	Negligible	Not significant
R_731	B2110 Horsham Road	526102	129662	Residential	No		17.2	17.3	0.1	<1	Negligible	Not significant
R_732	Reynolds Place	526098	137067	Residential	No		12.6	12.7	0.1	<1	Negligible	Not significant
R_733	Charlwood Road	526060	139792	Residential	No		14.4	15.0	0.6	2	Negligible	Not significant
R_734	Horsham Road	526051	133134	Residential	No		14.5	14.7	0.2	1	Negligible	Not significant



ID	Name	X	Y	Type	In AQMA ?	AQMA Title	2032 Annual Mean NO <sub>2</sub> Concentration (µg/m <sup>3</sup> )			Change Relative to Air Quality Standard (%)	Impact	Significance
							Without Project	With Project	Change			
R_735	A217 Reigate Road	526039	145844	Residential	No		9.5	9.7	0.2	1	Negligible	Not significant
R_736	Ifield Drive	526029	137491	Residential	No		14.1	14.2	0.1	<1	Negligible	Not significant
R_737	Old Brighton Road South	525984	132882	Residential	No		17.9	18.0	0.1	<1	Negligible	Not significant
R_738	B2114 Brighton Road	525971	132340	Residential	No		17.9	18.0	0.1	<1	Negligible	Not significant
R_739	Ifield Road	525925	136768	Residential	No		10.4	10.5	0.1	<1	Negligible	Not significant
R_740	Lark Rise Langley Green	525924	137669	Residential	No		13.1	13.2	0.1	<1	Negligible	Not significant
R_741	Stagelands	525920	137707	Residential	No		13.3	13.5	0.2	1	Negligible	Not significant
R_742	Horley Road	525847	141385	Residential	No		13.1	14.0	0.9	2	Negligible	Not significant
R_743	Ifield Road Crawley	525799	137186	Residential	No		11.9	12.0	0.1	<1	Negligible	Not significant
R_744	B279 Angel Hill	525784	165410	Residential	Yes	Sutton AQMA	17.1	17.1	<0.1	<1	Negligible	Not significant
R_745	A23 Crawley Avenue	525753	135883	Residential	No		15.1	15.2	0.1	<1	Negligible	Not significant
R_746	A217 Reigate Hill	525734	151771	Residential	Yes	AQMA No.11	18.1	18.0	-0.1	<-1	Negligible	Not significant
R_747	A217 Brighton Road	525702	152944	Residential	No		18.7	18.8	0.1	<1	Negligible	Not significant
R_748	Ifield Avenue	525670	137914	Residential	No		13.5	13.7	0.2	1	Negligible	Not significant
R_749	Five Acres Horse Hill	525666	143511	Residential	No		9.2	9.5	0.3	1	Negligible	Not significant
R_750	Warren Drive	525640	137895	Residential	No		13.0	13.2	0.2	1	Negligible	Not significant
R_751	A217 Reigate Hill	525566	151538	Residential	Yes	AQMA No.11	15.1	15.1	<0.1	<1	Negligible	Not significant
R_752	A23 Crawley Avenue	525541	136203	Residential	No		11.2	11.3	0.1	<1	Negligible	Not significant
R_753	Quantock Close	525529	136821	Residential	No		11.7	11.8	0.1	<1	Negligible	Not significant
R_754	Almond Close Crawley	525500	136491	Residential	No		12.8	12.9	0.1	<1	Negligible	Not significant
R_755	Almond Close	525503	136467	Residential	No		13.0	13.1	0.1	<1	Negligible	Not significant
R_756	Ifield Avenue	525484	138152	Residential	No		11.0	11.2	0.2	1	Negligible	Not significant
R_757	Gossops Drive	525489	136381	Residential	No		11.9	12.0	0.1	<1	Negligible	Not significant
R_758	Reigate Hill	525441	152457	Residential	No		16.2	16.3	0.1	<1	Negligible	Not significant
R_759	A217 London Road	525396	150798	Residential	Yes	AQMA No.11	15.3	15.3	<0.1	<1	Negligible	Not significant
R_760	A217 Reigate Hill	525378	150909	Residential	Yes	AQMA No.11	14.0	14.0	<0.1	<1	Negligible	Not significant
R_761	A217 Bell Street	525374	150163	Residential	Yes	AQMA No.9	15.0	15.0	<0.1	<1	Negligible	Not significant
R_762	Stafford Road	525373	138335	Residential	No		11.6	11.8	0.2	1	Negligible	Not significant
R_763	Old Bonnetts Cottage Bonnetts Lane Crawley	525374	139539	Residential	No		13.5	13.8	0.3	1	Negligible	Not significant
R_764	A217 Bell Street	525352	150236	Residential	Yes	AQMA No.9	14.8	14.9	0.1	<1	Negligible	Not significant
R_765	A217 Belmont Rise	525348	161672	Residential	Yes	Sutton AQMA	16.8	16.8	<0.1	<1	Negligible	Not significant
R_766	B279 Sutton Common Road	525336	165944	Residential	Yes	Sutton AQMA	19.1	19.1	<0.1	<1	Negligible	Not significant
R_767	High Trees Court Horse Hill	525301	143961	Residential	No		9.8	10.0	0.2	1	Negligible	Not significant
R_768	Gossops Green Lane	525296	136413	Residential	No		12.9	13.0	0.1	<1	Negligible	Not significant
R_769	Filbert Crescent Gossops Green	525294	136554	Residential	No		12.0	12.1	0.1	<1	Negligible	Not significant
R_770	Warren Drive	525288	137592	Residential	No		12.0	12.1	0.1	<1	Negligible	Not significant
R_771	Gossops Drive	525281	136358	Residential	No		11.3	11.4	0.1	<1	Negligible	Not significant
R_772	A217 Brighton Road	525281	153507	Residential	No		18.0	18.1	0.1	<1	Negligible	Not significant
R_773	Maxey Cottage Bonnetts Lane Crawley	525261	138996	Residential	No		11.9	12.2	0.3	1	Negligible	Not significant

ID	Name	X	Y	Type	In AQMA ?	AQMA Title	2032 Annual Mean NO <sub>2</sub> Concentration (µg/m <sup>3</sup> )			Change Relative to Air Quality Standard (%)	Impact	Significance
							Without Project	With Project	Change			
R_774	The Croft	525234	136635	Residential	No		10.8	10.9	0.1	<1	Negligible	Not significant
R_775	Horley Road	525229	141128	Residential	No		12.2	12.8	0.6	2	Negligible	Not significant
R_776	Warren Drive	525213	137419	Residential	No		12.6	12.7	0.1	<1	Negligible	Not significant
R_777	Ifield Drive	525211	137368	Residential	No		11.7	11.8	0.1	<1	Negligible	Not significant
R_778	Lincoln lodge Horsefield	525205	144321	Residential	No		9.0	9.1	0.1	<1	Negligible	Not significant
R_779	Duxhurst cottages Ironsbottom	525196	144989	Residential	No		8.6	8.7	0.1	<1	Negligible	Not significant
R_780	Margery Lane	525186	152538	Residential	No		23.2	23.4	0.2	1	Negligible	Not significant
R_781	Oakwood Horse Hill	525181	144142	Residential	No		9.2	9.4	0.2	1	Negligible	Not significant
R_782	A25 London Road	525170	150480	Residential	No		13.7	13.8	0.1	<1	Negligible	Not significant
R_783	Ifield Green	525166	137718	Residential	No		10.9	11.0	0.1	<1	Negligible	Not significant
R_784	Gossops Drive	525136	136325	Residential	No		11.1	11.2	0.1	<1	Negligible	Not significant
R_785	Ifield Green	525124	138445	Residential	No		11.3	11.5	0.2	1	Negligible	Not significant
R_786	Stafford House Bonnetts Lane Crawley	525116	138569	Residential	No		11.5	11.7	0.2	1	Negligible	Not significant
R_787	Ifield Drive	525087	137313	Residential	No		11.6	11.7	0.1	<1	Negligible	Not significant
R_788	A25 High Street	525061	150299	Residential	Yes	AQMA No.9	15.5	15.6	0.1	<1	Negligible	Not significant
R_789	Ifield Drive	525016	136769	Residential	No		12.4	12.5	0.1	<1	Negligible	Not significant
R_790	Tangmere Road	524984	136784	Residential	No		11.4	11.5	0.1	<1	Negligible	Not significant
R_791	Rusper Road	524983	137642	Residential	No		9.6	9.8	0.2	1	Negligible	Not significant
R_792	South Lodge Ironsbottom	524981	145335	Residential	No		8.3	8.4	0.1	<1	Negligible	Not significant
R_793	Ifield Drive	524949	137083	Residential	No		11.1	11.3	0.2	1	Negligible	Not significant
R_794	Gossops Drive	524937	136248	Residential	No		11.1	11.2	0.1	<1	Negligible	Not significant
R_795	A25 West Street	524914	150372	Residential	Yes	AQMA No.9	12.3	12.4	0.1	<1	Negligible	Not significant
R_796	Charlwood Road	524880	138698	Residential	No		10.7	10.9	0.2	1	Negligible	Not significant
R_797	Rusper Road	524873	137094	Residential	No		10.9	11.0	0.1	<1	Negligible	Not significant
R_798	Ifield Street	524861	137585	Residential	No		10.0	10.2	0.2	1	Negligible	Not significant
R_799	Rusper Road	524852	137450	Residential	No		9.9	10.0	0.1	<1	Negligible	Not significant
R_800	Rusper Road	524824	137214	Residential	No		9.8	9.9	0.1	<1	Negligible	Not significant
R_801	Rusper Road	524801	136815	Residential	No		11.1	11.2	0.1	<1	Negligible	Not significant
R_802	Rusper Road	524726	136726	Residential	No		10.7	10.9	0.2	1	Negligible	Not significant
R_803	Margery Wood Lane	524717	152368	Residential	No		15.3	15.4	0.1	<1	Negligible	Not significant
R_804	Horley Road	524687	140987	Residential	No		12.1	12.6	0.5	1	Negligible	Not significant
R_805	Norwoodhill Road	524687	142928	Residential	No		11.2	11.4	0.2	1	Negligible	Not significant
R_806	The Street	524638	140964	Residential	No		12.0	12.5	0.5	1	Negligible	Not significant
R_807	The Street Charlwood	524632	140989	Residential	No		11.9	12.4	0.5	1	Negligible	Not significant
R_808	The Street	524585	140988	Residential	No		13.0	13.4	0.4	1	Negligible	Not significant
R_809	Rusper Road	524564	136707	Residential	No		10.6	10.8	0.2	1	Negligible	Not significant
R_810	A232 Cheam Road	524547	163689	Residential	Yes	Sutton AQMA	19.3	19.4	0.1	<1	Negligible	Not significant
R_811	Tudor Drive	524523	166712	Residential	Yes	Sutton AQMA	19.1	19.1	<0.1	<1	Negligible	Not significant
R_812	Norwoodhill Road	524488	142331	Residential	No		11.4	11.6	0.2	1	Negligible	Not significant

ID	Name	X	Y	Type	In AQMA ?	AQMA Title	2032 Annual Mean NO <sub>2</sub> Concentration (µg/m <sup>3</sup> )			Change Relative to Air Quality Standard (%)	Impact	Significance
							Without Project	With Project	Change			
R_813	Hyde Drive	524462	136534	Residential	No		9.9	10.0	0.1	<1	Negligible	Not significant
R_814	Bench Cottage Collendean Lane	524441	143725	Residential	No		9.5	9.7	0.2	1	Negligible	Not significant
R_815	Norwoodhill Road	524419	142058	Residential	No		11.4	11.6	0.2	1	Negligible	Not significant
R_816	The Street	524409	141046	Residential	No		12.2	12.6	0.4	1	Negligible	Not significant
R_817	The Chestnuts The Street Horley	524367	141056	Residential	No		12.5	12.9	0.4	1	Negligible	Not significant
R_818	Hyde Drive	524356	136424	Residential	No		9.6	9.6	<0.1	<1	Negligible	Not significant
R_819	A232 High Street	524305	163594	Residential	Yes	Sutton AQMA	20.8	20.8	<0.1	<1	Negligible	Not significant
R_820	The Street	524260	141091	Residential	No		13.9	14.2	0.3	1	Negligible	Not significant
R_821	Charlwood House Lodge The Street	524229	141087	Residential	No		11.5	11.9	0.4	1	Negligible	Not significant
R_822	Hyde Drive	524226	136370	Residential	No		9.9	10.0	0.1	<1	Negligible	Not significant
R_823	Ifield Road	524219	140897	Residential	No		10.7	11.1	0.4	1	Negligible	Not significant
R_824	Post End Collendean End	524196	143607	Residential	No		10.6	10.7	0.1	<1	Negligible	Not significant
R_825	Norwoodhill Road	524176	141289	Residential	No		12.9	13.2	0.3	1	Negligible	Not significant
R_826	Ifield Road	524164	140790	Residential	No		10.8	11.2	0.4	1	Negligible	Not significant
R_827	Hyde Drive	524140	136277	Residential	No		9.7	9.8	0.1	<1	Negligible	Not significant
R_828	Margery Grove	524138	152557	Residential	No		20.5	20.7	0.2	1	Negligible	Not significant
R_829	Sullivan Drive	524109	134702	Residential	No		15.8	15.9	0.1	<1	Negligible	Not significant
R_830	Charlwood Road	524097	139151	Residential	No		11.7	12.1	0.4	1	Negligible	Not significant
R_831	Wayside Manor Farm	524085	143483	Residential	No		9.2	9.4	0.2	1	Negligible	Not significant
R_832	Charlwood Road	524069	139451	Residential	No		12.7	13.2	0.5	1	Negligible	Not significant
R_833	Rusper Road	524044	137038	Residential	No		9.8	10.0	0.2	1	Negligible	Not significant
R_834	Ifield Road	524025	140097	Residential	No		10.9	11.5	0.6	2	Negligible	Not significant
R_835	Ifield Road	524020	140506	Residential	No		10.3	10.7	0.4	1	Negligible	Not significant
R_836	Fox Hill Norwood Hill	523964	143492	Residential	No		8.5	8.7	0.2	1	Negligible	Not significant
R_837	Rectory Lane	523960	141235	Residential	No		10.4	10.6	0.2	1	Negligible	Not significant
R_838	Ifield Road	523938	139909	Residential	No		10.9	11.5	0.6	2	Negligible	Not significant
R_839	Smalls Hill Road	523937	143619	Residential	No		10.2	10.4	0.2	1	Negligible	Not significant
R_840	Dents Grove	523913	152607	Residential	No		21.6	21.8	0.2	1	Negligible	Not significant
R_841	Stan Hill	523892	141682	Residential	No		8.8	9.0	0.2	1	Negligible	Not significant
R_842	Ivy Cottage Russ Hill	523880	141040	Residential	No		10.2	10.4	0.2	1	Negligible	Not significant
R_843	Latchetts Cottage Norwood Hill	523835	143312	Residential	No		8.3	8.5	0.2	1	Negligible	Not significant
R_844	Smalls Hill Road	523792	143838	Residential	No		10.3	10.5	0.2	1	Negligible	Not significant
R_845	Rusper Road	523776	137257	Residential	No		9.4	9.6	0.2	1	Negligible	Not significant
R_846	Holmwood Cottages Glovers Road	523869	141073	Residential	No		11.9	12.1	0.2	1	Negligible	Not significant
R_847	Smalls Hill Road	523700	144013	Residential	No		10.0	10.1	0.1	<1	Negligible	Not significant
R_848	Smalls Hill Road	523689	144117	Residential	No		11.4	11.5	0.1	<1	Negligible	Not significant
R_849	A24 London Road	523471	165042	Residential	Yes	Sutton AQMA	19.7	19.8	0.1	<1	Negligible	Not significant
R_850	Russ Hill Cottages Charlwood Horley	523428	140549	Residential	No		9.8	10.0	0.2	1	Negligible	Not significant
R_851	A2043 Cheam Common Road	523408	165044	Residential	Yes	Sutton AQMA	20.0	20.0	<0.1	<1	Negligible	Not significant

ID	Name	X	Y	Type	In AQMA ?	AQMA Title	2032 Annual Mean NO <sub>2</sub> Concentration (µg/m <sup>3</sup> )			Change Relative to Air Quality Standard (%)	Impact	Significance
							Without Project	With Project	Change			
R_852	Stan Hill	523336	142575	Residential	No		8.3	8.5	0.2	1	Negligible	Not significant
R_853	Russ Hill House Russ Hill	523098	140216	Residential	No		9.4	9.6	0.2	1	Negligible	Not significant
R_854	Smalls Hill Road	523081	145107	Residential	No		9.7	9.8	0.1	<1	Negligible	Not significant
R_855	Blanks Lane	523065	142663	Residential	No		8.6	8.8	0.2	1	Negligible	Not significant
R_856	Hillcrest Lodge Small Hills Road	522986	145339	Residential	No		9.2	9.3	0.1	<1	Negligible	Not significant
R_857	Rusper Road	522780	137293	Residential	No		8.9	9.0	0.1	<1	Negligible	Not significant
R_858	Hill Lands Farm Russ Hill	522723	140056	Residential	No		10.1	10.3	0.2	1	Negligible	Not significant
R_859	Smalls Hill Road	522653	145990	Residential	No		9.5	9.6	0.1	<1	Negligible	Not significant
R_860	Smalls Hill Road	522623	145745	Residential	No		9.5	9.6	0.1	<1	Negligible	Not significant
R_861	Dorking Road	522579	153206	Residential	No		13.9	14.0	0.1	<1	Negligible	Not significant
R_862	Blanks Lane	522568	143032	Residential	No		7.7	7.8	0.1	<1	Negligible	Not significant
R_863	Rusper Road	522567	137290	Residential	No		9.1	9.2	0.1	<1	Negligible	Not significant
R_864	Sturt's Lane	522110	153721	Residential	Yes	AQMA No.1 (M25)	26.0	26.1	0.1	<1	Negligible	Not significant
R_865	Dorking Road	521983	153697	Residential	No		18.2	18.3	0.1	<1	Negligible	Not significant
R_866	Blanks Lane	521954	143326	Residential	No		8.9	8.9	<0.1	<1	Negligible	Not significant
R_867	Sturt's Lane	521875	153894	Residential	Yes	AQMA No.1 (M25)	28.2	28.4	0.2	1	Negligible	Not significant
R_868	Blanks Farm Blanks Lane	521571	143337	Residential	No		8.5	8.6	0.1	<1	Negligible	Not significant
R_869	Cowfold	521464	122470	Residential	Yes	Horsham Cowfold AQMA	13.3	13.4	0.1	<1	Negligible	Not significant
R_870	A272 The Street	521353	122585	Residential	Yes	Horsham Cowfold AQMA	19.9	20.0	0.1	<1	Negligible	Not significant
R_871	Cowfold	521340	122552	Residential	Yes	Horsham Cowfold AQMA	14.1	14.2	0.1	<1	Negligible	Not significant
R_872	A272 The Street	521328	122665	Residential	Yes	Horsham Cowfold AQMA	18.0	18.1	0.1	<1	Negligible	Not significant
R_873	A272 The Street	521322	122607	Residential	Yes	Horsham Cowfold AQMA	15.9	16.0	0.1	<1	Negligible	Not significant
R_874	A272 Station Road	521227	122663	Residential	Yes	Horsham Cowfold AQMA	13.4	13.4	<0.1	<1	Negligible	Not significant
R_875	A272 Station Road	521127	122689	Residential	Yes	Horsham Cowfold AQMA	13.3	13.3	<0.1	<1	Negligible	Not significant
R_876	Hurst Lane	520511	155585	Residential	No		15.7	15.8	0.1	<1	Negligible	Not significant
R_877	Tilley Lane	520047	156024	Residential	No		24.8	24.9	0.1	<1	Negligible	Not significant
R_878	A272 Cowfold Road	518346	122462	Residential	No		12.4	12.4	<0.1	<1	Negligible	Not significant
R_879	Quarry Gardens	517687	156764	Residential	No		28.3	28.4	0.1	<1	Negligible	Not significant
R_880	A24 Leatherhead Road	517608	156887	Residential	No		23.6	23.7	0.1	<1	Negligible	Not significant
R_881	A243 Leatherhead By-Pass Road	517435	156861	Residential	No		20.6	20.7	0.1	<1	Negligible	Not significant
R_882	Cressall Close	516981	157274	Residential	No		14.8	14.9	0.1	<1	Negligible	Not significant
R_883	A243 Kingston Road	516666	160034	Residential	Yes	Kingston upon Thames AQMA	13.1	13.1	<0.1	<1	Negligible	Not significant
R_884	A272 Coolham Road	516435	122737	Residential	No		8.5	8.5	<0.1	<1	Negligible	Not significant
R_885	Kingston Road	516421	158459	Residential	No		19.1	19.2	0.1	<1	Negligible	Not significant
R_886	B2430 Oxshott Road	516149	158584	Residential	No		18.6	18.7	0.1	<1	Negligible	Not significant
R_887	Oxshott Road	516026	158779	Residential	No		19.6	19.7	0.1	<1	Negligible	Not significant



ID	Name	X	Y	Type	In AQMA ?	AQMA Title	2032 Annual Mean NO <sub>2</sub> Concentration (µg/m <sup>3</sup> )			Change Relative to Air Quality Standard (%)	Impact	Significance
							Without Project	With Project	Change			
R_888	Bookham Road	511971	157472	Residential	No		13.1	13.2	0.1	<1	Negligible	Not significant
R_889	Martyr's Green	509407	158321	Residential	No		16.7	16.8	0.1	<1	Negligible	Not significant
R_890	Pointers Road	509378	158473	Residential	No		24.1	24.3	0.2	1	Negligible	Not significant
R_891	Pointers Road	508867	158877	Residential	No		17.9	18.0	0.1	<1	Negligible	Not significant
R_892	Sanway Road	506157	160043	Residential	No		22.9	23.0	0.1	<1	Negligible	Not significant
R_893	Murray's Lane	505886	160382	Residential	No		24.9	25.0	0.1	<1	Negligible	Not significant
R_894	Common Lane	505462	162381	Residential	Yes	M25 AQMA	26.2	26.2	<0.1	<1	Negligible	Not significant
R_895	Pinewood Avenue	505398	162285	Residential	Yes	M25 AQMA	21.4	21.5	0.1	<1	Negligible	Not significant
R_896	Loncin Mead Avenue	505236	162688	Residential	Yes	M25 AQMA	29.0	29.1	0.1	<1	Negligible	Not significant
R_897	Rowhurst Avenue	504598	163715	Residential	Yes	M25 AQMA	25.1	25.2	0.1	<1	Negligible	Not significant
R_898	Church Road	504208	164267	Residential	Yes	M25 AQMA	30.1	30.2	0.1	<1	Negligible	Not significant
R_899	Brittans Lane	503741	165233	Residential	Yes	M25 AQMA	23.3	23.4	0.1	<1	Negligible	Not significant
R_900	Lyne Crossing Road	502138	166992	Residential	No		19.4	19.5	0.1	<1	Negligible	Not significant
R_901	B388 Mill House Lane	501791	168208	Residential	Yes	M25 AQMA	27.1	27.1	<0.1	<1	Negligible	Not significant
R_902	B388 Thorpe By-Pass	501763	168315	Residential	Yes	M25 AQMA	26.6	26.7	0.1	<1	Negligible	Not significant
R_903	Green Road	501656	168141	Residential	No		23.3	23.3	<0.1	<1	Negligible	Not significant
EHO_1	St Michaels, Charlwood Rd	526705	141934	Environmental Health Officer (EHO) Receptor	No		16.5	17.7	1.2	3	Negligible	Not significant
EHO_2	Linciter, Povey Cross Rd	526859	141951	EHO Receptor	No		16.4	17.7	1.3	3	Negligible	Not significant
EHO_3	Povey Cross Farm	526746	142229	EHO Receptor	No		12.3	13.2	0.9	2	Negligible	Not significant
EHO_4	Cooper Cl, M23	531005	143245	EHO Receptor	No		22.4	23.1	0.7	2	Negligible	Not significant
EHO_5	Weavers, M23	531128	153314	EHO Receptor	No		19.3	19.4	0.1	<1	Negligible	Not significant
EHO_6	Beeches Way, A264	523242	134621	EHO Receptor	No		16.3	16.4	0.1	<1	Negligible	Not significant
EHO_7	Beaubush Cottage, A264	523832	134681	EHO Receptor	No		12.6	12.7	0.1	<1	Negligible	Not significant
EHO_8	Highcroft, Bonnetts Ln	525422	139421	EHO Receptor	No		11.9	12.2	0.3	1	Negligible	Not significant
EHO_9	RG1	528208	142337	EHO Receptor	Yes	AQMA No. 3	18.3	19.4	1.1	3	Negligible	Not significant
EHO_10	RG2	528553	141857	EHO Receptor	Yes	AQMA No. 3	24.8	25.8	1.0	3	Negligible	Not significant
EHO_11	RG3	526421	139639	EHO Receptor	No		12.7	13.2	0.5	1	Negligible	Not significant
EHO_12	LGW3	528583	140825	EHO Receptor	No		31.7	30.6	-1.1	-3	Slight beneficial	Not significant
EHO_13	Crawley 2	529405	141504	EHO Receptor	No		19.0	18.5	-0.5	-1	Negligible	Not significant
EHO_14	RB11	528103	142228	EHO Receptor	Yes	AQMA No. 3	19.4	20.8	1.4	4	Negligible	Not significant
EHO_15	RB12	528424	142934	EHO Receptor	Yes	AQMA No. 3	16.0	16.6	0.6	2	Negligible	Not significant
EHO_16	RB13	528362	142983	EHO Receptor	No		15.7	16.3	0.6	2	Negligible	Not significant
EHO_17	RB51	527873	142606	EHO Receptor	Yes	AQMA No. 3	15.8	16.6	0.8	2	Negligible	Not significant
EHO_18	RB52	527892	142463	EHO Receptor	Yes	AQMA No. 3	16.7	17.6	0.9	2	Negligible	Not significant
EHO_19	RB53	528030	142373	EHO Receptor	Yes	AQMA No. 3	18.3	19.4	1.1	3	Negligible	Not significant
EHO_20	RB54	528112	142321	EHO Receptor	Yes	AQMA No. 3	18.5	19.7	1.2	3	Negligible	Not significant
EHO_21	RB55	528254	142196	EHO Receptor	Yes	AQMA No. 3	19.4	20.6	1.2	3	Negligible	Not significant
EHO_22	RB56	528386	142080	EHO Receptor	Yes	AQMA No. 3	20.2	21.3	1.1	3	Negligible	Not significant

ID	Name	X	Y	Type	In AQMA ?	AQMA Title	2032 Annual Mean NO <sub>2</sub> Concentration (µg/m <sup>3</sup> )			Change Relative to Air Quality Standard (%)	Impact	Significance
							Without Project	With Project	Change			
EHO_23	RB57	528499	141953	EHO Receptor	Yes	AQMA No. 3	23.9	24.9	1.0	3	Negligible	Not significant
EHO_24	RB58	528538	141897	EHO Receptor	Yes	AQMA No. 3	24.3	25.3	1.0	3	Negligible	Not significant
EHO_25	RB59	528602	141789	EHO Receptor	Yes	AQMA No. 3	25.5	26.2	0.7	2	Negligible	Not significant
EHO_26	RB60	528607	141910	EHO Receptor	Yes	AQMA No. 3	23.8	24.6	0.8	2	Negligible	Not significant
EHO_27	RB61	528578	142006	EHO Receptor	Yes	AQMA No. 3	20.2	21.1	0.9	2	Negligible	Not significant
EHO_28	RB64	528589	142552	EHO Receptor	Yes	AQMA No. 3	16.8	17.5	0.7	2	Negligible	Not significant
EHO_29	RB65	528581	142635	EHO Receptor	Yes	AQMA No. 3	16.6	17.3	0.7	2	Negligible	Not significant
EHO_30	RB66	528499	142512	EHO Receptor	Yes	AQMA No. 3	17.0	17.9	0.9	2	Negligible	Not significant
EHO_31	RB67	528462	142366	EHO Receptor	Yes	AQMA No. 3	17.8	18.7	0.9	2	Negligible	Not significant
EHO_32	RB68	528505	142246	EHO Receptor	Yes	AQMA No. 3	18.5	19.4	0.9	2	Negligible	Not significant
EHO_33	RB69	528335	142224	EHO Receptor	Yes	AQMA No. 3	19.1	20.2	1.1	3	Negligible	Not significant
EHO_34	RB70	528360	142384	EHO Receptor	Yes	AQMA No. 3	18.0	19.0	1.0	3	Negligible	Not significant
EHO_35	RB71	528246	142527	EHO Receptor	Yes	AQMA No. 3	17.5	18.4	0.9	2	Negligible	Not significant
EHO_36	RB72	528220	142583	EHO Receptor	Yes	AQMA No. 3	17.0	17.9	0.9	2	Negligible	Not significant
EHO_37	RB73	528172	142679	EHO Receptor	Yes	AQMA No. 3	16.6	17.4	0.8	2	Negligible	Not significant
EHO_38	RB74	529169	141956	EHO Receptor	Yes	AQMA No. 3	17.7	18.0	0.3	1	Negligible	Not significant
EHO_39	RB75	529190	142218	EHO Receptor	Yes	AQMA No. 3	16.9	17.3	0.4	1	Negligible	Not significant
EHO_40	RB76	528958	142468	EHO Receptor	Yes	AQMA No. 3	16.6	17.2	0.6	2	Negligible	Not significant
EHO_41	RB77	528789	142570	EHO Receptor	Yes	AQMA No. 3	16.5	17.2	0.7	2	Negligible	Not significant
EHO_42	RG2	528553	141857	EHO Receptor	Yes	AQMA No. 3	24.8	25.8	1.0	3	Negligible	Not significant
EHO_43	RB98	527931	142231	EHO Receptor	Yes	AQMA No. 3	19.3	20.7	1.4	4	Negligible	Not significant
EHO_44	MVA	526915	142369	EHO Receptor	No		13.5	14.4	0.9	2	Negligible	Not significant
EHO_45	MVB	523395	140575	EHO Receptor	No		9.1	9.4	0.3	1	Negligible	Not significant
EHO_46	TD19	531131	143583	EHO Receptor	No		14.1	14.4	0.3	1	Negligible	Not significant
EHO_47	TD26	531101	142931	EHO Receptor	No		13.8	14.1	0.3	1	Negligible	Not significant
EHO_48	CR1	529500	141460	EHO Receptor	No		16.8	17.0	0.2	1	Negligible	Not significant
EHO_49	CR2	526300	139860	EHO Receptor	No		14.8	15.6	0.8	2	Negligible	Not significant
EHO_50	CR3	527800	139980	EHO Receptor	No		14.9	15.3	0.4	1	Negligible	Not significant
EHO_51	CBC48	527119	139526	EHO Receptor	No		16.0	16.2	0.2	1	Negligible	Not significant
EHO_52	ER1	527865	142850	EHO Receptor	Yes	AQMA No. 3	18.4	19.0	0.6	2	Negligible	Not significant
EHO_53	ER2	527777	142786	EHO Receptor	Yes	AQMA No. 3	21.6	22.1	0.5	1	Negligible	Not significant
EHO_54	ER3	527666	142392	EHO Receptor	Yes	AQMA No. 3	18.3	19.2	0.9	2	Negligible	Not significant
EHO_55	ER4	527834	142249	EHO Receptor	Yes	AQMA No. 3	20.3	21.7	1.4	4	Negligible	Not significant
EHO_56	ER5	527910	142202	EHO Receptor	Yes	AQMA No. 3	20.3	21.8	1.5	4	Negligible	Not significant
EHO_57	ER6	527741	142705	EHO Receptor	Yes	AQMA No. 3	20.3	21.0	0.7	2	Negligible	Not significant
EHO_58	ER7	527806	142823	EHO Receptor	Yes	AQMA No. 3	19.7	20.2	0.5	1	Negligible	Not significant
EHO_59	ER8	527824	142771	EHO Receptor	Yes	AQMA No. 3	18.9	19.6	0.7	2	Negligible	Not significant
EHO_60	M23	530816	142431	EHO Receptor	No		19.5	20.0	0.5	1	Negligible	Not significant
EHO_61	CR5	528776	139540	EHO Receptor	No		13.6	13.8	0.2	1	Negligible	Not significant

ID	Name	X	Y	Type	In AQMA ?	AQMA Title	2032 Annual Mean NO <sub>2</sub> Concentration (µg/m <sup>3</sup> )			Change Relative to Air Quality Standard (%)	Impact	Significance
							Without Project	With Project	Change			
EHO_62	CR6	529008	139540	EHO Receptor	No		12.1	12.3	0.2	1	Negligible	Not significant
EHO_63	CR7	528822	139381	EHO Receptor	No		13.3	13.5	0.2	1	Negligible	Not significant
EHO_64	CR8	529855	139343	EHO Receptor	No		13.1	13.3	0.2	1	Negligible	Not significant
EHO_65	CR9	525032	138865	EHO Receptor	No		10.8	11.0	0.2	1	Negligible	Not significant
EHO_66	CR10	525301	138746	EHO Receptor	No		11.0	11.3	0.3	1	Negligible	Not significant
EHO_67	CR11	525140	138594	EHO Receptor	No		11.3	11.5	0.2	1	Negligible	Not significant
EHO_68	SP1	529021	139660	EHO Receptor	No		12.8	13.0	0.2	1	Negligible	Not significant
EHO_69	SP2	525429	141058	EHO Receptor	No		11.6	12.4	0.8	2	Negligible	Not significant
EHO_70	SP3	525701	141109	EHO Receptor	No		11.9	13.0	1.1	3	Negligible	Not significant
EHO_71	SP4	525845	141383	EHO Receptor	No		13.1	14.0	0.9	2	Negligible	Not significant
EHO_72	SP5	526229	141876	EHO Receptor	No		15.4	16.2	0.8	2	Negligible	Not significant
EHO_73	SP6	527206	142325	EHO Receptor	No		15.9	16.9	1.0	3	Negligible	Not significant
EHO_74	SP7	528246	142082	EHO Receptor	Yes	AQMA No. 3	20.7	22.0	1.3	3	Negligible	Not significant
EHO_75	SP8	529516	141766	EHO Receptor	No		19.1	19.4	0.3	1	Negligible	Not significant
EHO_76	SP9	525572	138333	EHO Receptor	No		10.2	10.4	0.2	1	Negligible	Not significant
EHO_77	SP10	525540	138480	EHO Receptor	No		10.2	10.4	0.2	1	Negligible	Not significant
EHO_78	SP11	526287	138514	EHO Receptor	No		12.1	12.3	0.2	1	Negligible	Not significant
EHO_79	SP12	528777	139540	EHO Receptor	No		13.6	13.8	0.2	1	Negligible	Not significant
EHO_80	SP13	529284	139742	EHO Receptor	No		12.8	13.0	0.2	1	Negligible	Not significant
EHO_81	SP14	525331	139357	EHO Receptor	No		12.4	12.7	0.3	1	Negligible	Not significant
P_1	A273 (London Road) qualifying feature	529996	115706	PCM/Compliance	No		14.2	14.2	<0.1	-	-	-
P_2	A273 (London Road) 4m	529994	115707	PCM/Compliance	No		14.9	14.9	<0.1	-	-	-
P_3	A23 (Crawley Avenue) qualifying feature	525876	137245	PCM/Compliance	No		13.7	13.8	0.1	-	-	-
P_4	A23 (Crawley Avenue) 4m	525876	137245	PCM/Compliance	No		13.9	14.0	0.1	-	-	-
P_5	A23 (Crawley Avenue) qualifying feature	526469	137584	PCM/Compliance	No		18.7	18.8	0.1	-	-	-
P_6	A23 (Crawley Avenue) 4m	526467	137587	PCM/Compliance	No		17.5	17.6	0.1	-	-	-
P_7	London Road qualifying feature	526892	137253	PCM/Compliance	No		19.4	19.5	0.1	-	-	-
P_8	London Road 4m	526893	137253	PCM/Compliance	No		19.1	19.2	0.1	-	-	-
P_9	Pegler Way qualifying feature	526690	136815	PCM/Compliance	No		14.7	14.8	0.1	-	-	-
P_10	Pegler Way 4m	526690	136814	PCM/Compliance	No		14.5	14.6	0.1	-	-	-
P_11	A220 (Horsham Rd) qualifying feature	526080	135979	PCM/Compliance	No		14.2	14.3	0.1	-	-	-
P_12	A220 (Horsham Rd) 4m	526079	135979	PCM/Compliance	No		14.5	14.5	<0.1	-	-	-
P_13	A2219 (Brighton Rd) qualifying feature	526760	136169	PCM/Compliance	No		12.4	12.5	0.1	-	-	-
P_14	A2219 (Brighton Rd) 4m	526754	136169	PCM/Compliance	No		12.7	12.7	<0.1	-	-	-
P_15	A2004 (Southgate Ave) qualifying feature	527332	136141	PCM/Compliance	No		14.8	14.8	<0.1	-	-	-
P_16	A2004 (Southgate Ave) 4m	527330	136141	PCM/Compliance	No		15.1	15.2	0.1	-	-	-
P_17	A2219 (Pegler Way) qualifying feature	526753	136432	PCM/Compliance	No		15.2	15.3	0.1	-	-	-
P_18	A2219 (Pegler Way) 4m	526754	136432	PCM/Compliance	No		15.0	15.0	<0.1	-	-	-
P_19	A2219 (Pegler Way) qualifying feature	526677	136531	PCM/Compliance	No		14.9	14.9	<0.1	-	-	-

ID	Name	X	Y	Type	In AQMA ?	AQMA Title	2032 Annual Mean NO <sub>2</sub> Concentration (µg/m <sup>3</sup> )			Change Relative to Air Quality Standard (%)	Impact	Significance
							Without Project	With Project	Change			
P_20	A2219 (Pegler Way) 4m	526679	136533	PCM/Compliance	No		14.5	14.6	0.1	-	-	-
P_21	A2220 (Ifield Road) qualifying feature	526517	136622	PCM/Compliance	No		15.0	15.1	0.1	-	-	-
P_22	A2220 (Ifield Road) 4m	526518	136624	PCM/Compliance	No		14.6	14.6	<0.1	-	-	-
P_23	A2004 (College Road) 4m	527308	136637	PCM/Compliance	No		16.4	16.4	<0.1	-	-	-
P_24	A2004 (College Road) qualifying feature	527307	136637	PCM/Compliance	No		16.7	16.7	<0.1	-	-	-
P_25	A2004 (Northgate Ave) qualifying feature	527467	136938	PCM/Compliance	No		17.7	17.7	<0.1	-	-	-
P_26	A2004 (Northgate Ave) 4m	527464	136940	PCM/Compliance	No		16.4	16.4	<0.1	-	-	-
P_27	A2220 Haslett Ave E qualifying feature	527813	136576	PCM/Compliance	No		12.9	13.0	0.1	-	-	-
P_28	A2220 (Cophorne Rd) qualifying feature	529981	137761	PCM/Compliance	No		17.0	17.1	0.1	-	-	-
P_29	A2220 (Cophorne Rd) 4m	529981	137760	PCM/Compliance	No		17.0	17.1	0.1	-	-	-
P_30	A264 Cophorne Common Rd qualifying feature	531690	138895	PCM/Compliance	No		17.6	17.8	0.2	-	-	-
P_31	A264 Cophorne Common Rd 4m	531689	138898	PCM/Compliance	No		16.1	16.2	0.1	-	-	-
P_32	A2011 (Crawley Avenue) qualifying feature	527105	137809	PCM/Compliance	Yes	Hazelwick AQMA	18.7	18.8	0.1	-	-	-
P_33	A2011 (Crawley Avenue) 4m	527104	137811	PCM/Compliance	Yes	Hazelwick AQMA	18.0	18.2	0.2	-	-	-
P_34	A23 (London Rd) qualifying feature	526985	138122	PCM/Compliance	No		16.8	16.9	0.1	-	-	-
P_35	Airport Way qualifying feature	528025	141857	PCM/Compliance	No		27.8	29.2	1.4	-	-	-
P_36	Airport Way 4m	528033	141888	PCM/Compliance	No		32.4	30.3	-2.1	-	-	-
P_37	A23 (London Rd) qualifying feature	527684	142233	PCM/Compliance	No		20.5	20.7	0.2	-	-	-
P_38	A23 (London Rd) 4m	527714	142260	PCM/Compliance	No		22.7	23.8	1.1	-	-	-
P_39	A23 (Brighton Rd) qualifying feature	527953	142989	PCM/Compliance	No		17.5	18.0	0.5	-	-	-
P_40	A23 (Bonehurst Rd) qualifying feature	528451	144252	PCM/Compliance	No		16.1	16.5	0.4	-	-	-
P_41	A23 (Bonehurst Rd) 4m	528452	144252	PCM/Compliance	No		15.8	16.1	0.3	-	-	-
P_42	A25 (Cromwell Rd) qualifying feature	527837	150475	PCM/Compliance	Yes	AQMA No.12	15.3	15.3	<0.1	-	-	-
P_43	A25 (Cromwell Rd) 4m	527837	150472	PCM/Compliance	Yes	AQMA No.12	14.8	14.8	<0.1	-	-	-
P_44	A25 (West St) qualifying feature	524783	150421	PCM/Compliance	Yes	AQMA No. 9	13.1	13.2	0.1	-	-	-
P_45	A25 (West St) 4m	524784	150425	PCM/Compliance	Yes	AQMA No. 9	12.3	12.4	0.1	-	-	-
P_46	A25 (High St) qualifying feature	525150	150259	PCM/Compliance	Yes	AQMA No. 9	15.7	15.8	0.1	-	-	-
P_47	A25 (High St) 4m	525150	150262	PCM/Compliance	Yes	AQMA No. 9	14.9	15.0	0.1	-	-	-
P_48	A25 (London Rd) qualifying feature	525094	150365	PCM/Compliance	Yes	AQMA No. 9	14.6	14.7	0.1	-	-	-
P_49	A25 (London Rd) 4m	525095	150365	PCM/Compliance	Yes	AQMA No. 9	14.5	14.6	0.1	-	-	-
P_50	A217 (Bell St) 4m	525380	150208	PCM/Compliance	Yes	AQMA No. 9	14.9	15.0	0.1	-	-	-
P_51	A217 (Bell St) qualifying feature	525377	150207	PCM/Compliance	Yes	AQMA No. 9	15.5	15.5	<0.1	-	-	-
P_52	A217 (Reigate Hill) qualifying feature	525407	151027	PCM/Compliance	Yes	AQMA No.11	14.2	14.2	<0.1	-	-	-
P_53	A217 (Reigate Hill) 4m	525408	151027	PCM/Compliance	Yes	AQMA No.11	13.8	13.8	<0.1	-	-	-
P_54	A23 London Rd S qualifying feature	528995	153118	PCM/Compliance	Yes	AQMA No.10	16.0	16.1	0.1	-	-	-
P_55	A23 London Rd S 4m	528996	153117	PCM/Compliance	Yes	AQMA No.10	15.7	15.8	0.1	-	-	-
P_56	A22 (Godstone Rd) qualifying feature and 4m	533248	159677	PCM/Compliance	Yes	Croydon AQMA	14.8	14.8	<0.1	-	-	-
P_57	A22 (Godstone Rd) qualifying feature	531564	161213	PCM/Compliance	Yes	Croydon AQMA	17.2	17.3	0.1	-	-	-
P_58	A22 (Godstone Rd) 4m	531565	161214	PCM/Compliance	Yes	Croydon AQMA	17.5	17.5	<0.1	-	-	-



ID	Name	X	Y	Type	In AQMA ?	AQMA Title	2032 Annual Mean NO <sub>2</sub> Concentration (µg/m <sup>3</sup> )			Change Relative to Air Quality Standard (%)	Impact	Significance
							Without Project	With Project	Change			
P_59	A23 (Brighton Rd) qualifying feature	530970	161151	PCM/Compliance	Yes	Croydon AQMA	18.9	19.0	0.1	-	-	-
P_60	A23 (Brighton Rd) 4m	530971	161150	PCM/Compliance	Yes	Croydon AQMA	18.3	18.4	0.1	-	-	-
P_61	A23 (Brighton Rd) qualifying feature	529408	158407	PCM/Compliance	Yes	Croydon AQMA	17.0	17.1	0.1	-	-	-
P_62	A23 (Brighton Rd) 4m	529406	158407	PCM/Compliance	Yes	Croydon AQMA	17.8	17.9	0.1	-	-	-
P_63	A23 (Farthing Way) qualifying feature	529742	159008	PCM/Compliance	Yes	Croydon AQMA	17.7	17.8	0.1	-	-	-
P_64	A23 (Farthing Way) 4m	529743	159007	PCM/Compliance	Yes	Croydon AQMA	16.8	16.9	0.1	-	-	-
P_65	A237 Woodcote Grove Rd QF	529837	160613	PCM/Compliance	Yes	Croydon AQMA	15.8	15.9	0.1	-	-	-
P_66	A212 (Coombe Lane) qualifying feature	535385	164022	PCM/Compliance	Yes	Croydon AQMA	15.3	15.3	<0.1	-	-	-
P_67	A212 (Coombe Lane) 4m	535385	164021	PCM/Compliance	Yes	Croydon AQMA	15.5	15.5	<0.1	-	-	-
P_68	A212 (Coombe Lane) qualifying feature	532725	164827	PCM/Compliance	Yes	Croydon AQMA	20.0	20.0	<0.1	-	-	-
P_69	A212 (Coombe Lane) 4m	532724	164825	PCM/Compliance	Yes	Croydon AQMA	19.2	19.2	<0.1	-	-	-
P_70	A212 (Coombe Lane) 4m	532494	164888	PCM/Compliance	Yes	Croydon AQMA	19.5	19.5	<0.1	-	-	-
P_71	A212 (Coombe Lane) qualifying feature	532494	164884	PCM/Compliance	Yes	Croydon AQMA	20.2	20.2	<0.1	-	-	-
P_72	A236 (Southbridge Rd) 4m	532325	164730	PCM/Compliance	Yes	Croydon AQMA	18.8	18.8	<0.1	-	-	-
P_73	A2336 (Southbridge Rd) qualifying feature	532323	164728	PCM/Compliance	Yes	Croydon AQMA	19.2	19.3	0.1	-	-	-
P_74	A235 (Brighton Rd) qualifying feature	532560	163513	PCM/Compliance	Yes	Croydon AQMA	20.7	20.7	<0.1	-	-	-
P_75	A235 (Brighton Rd) 4m	532561	163513	PCM/Compliance	Yes	Croydon AQMA	20.2	20.2	<0.1	-	-	-
P_76	A23 (Purley Way) qualifying feature	531189	163953	PCM/Compliance	Yes	Croydon AQMA	21.0	21.1	0.1	-	-	-
P_77	A23 (Purley Way) 4m	531191	163953	PCM/Compliance	Yes	Croydon AQMA	20.3	20.4	0.1	-	-	-
P_78	A2022 Little Woodcote Ln qualifying feature	529114	161580	PCM/Compliance	Yes	Sutton AQMA	14.5	14.5	<0.1	-	-	-
P_79	A2022 Little Woodcote Ln 4m	529115	161577	PCM/Compliance	Yes	Sutton AQMA	13.7	13.8	0.1	-	-	-
P_80	A2022 (Foxley Lane) 4m	529544	161835	PCM/Compliance	Yes	Croydon AQMA	14.4	14.4	<0.1	-	-	-
P_81	A2022 (Foxley Lane) qualifying feature	529543	161836	PCM/Compliance	Yes	Croydon AQMA	14.9	14.9	<0.1	-	-	-
P_82	A237 (Woodcote Road) qualifying feature	529017	163375	PCM/Compliance	Yes	Sutton AQMA	18.5	18.6	0.1	-	-	-
P_83	A237 (Woodcote Road) 4m	529018	163375	PCM/Compliance	Yes	Sutton AQMA	18.3	18.3	<0.1	-	-	-
P_84	A237 (London Road) qualifying feature	528448	166248	PCM/Compliance	Yes	Sutton AQMA	19.0	19.1	0.1	-	-	-
P_85	A237 (London Road) 4m	528450	166249	PCM/Compliance	Yes	Sutton AQMA	18.5	18.5	<0.1	-	-	-
P_86	A23 (Purley Way) qualifying feature	530939	165948	PCM/Compliance	Yes	Croydon AQMA	21.5	21.5	<0.1	-	-	-
P_87	A23 (Purley Way) 4m	530941	165948	PCM/Compliance	Yes	Croydon AQMA	21.0	21.0	<0.1	-	-	-
P_88	A236 (Mitcham Road) 4m	531520	166225	PCM/Compliance	Yes	Croydon AQMA	22.7	22.7	<0.1	-	-	-
P_89	A236 (Mitcham Road) qualifying feature	531517	166223	PCM/Compliance	Yes	Croydon AQMA	23.9	23.9	<0.1	-	-	-
P_90	A23 (Thornton Road) 4m	530850	167157	PCM/Compliance	Yes	Croydon AQMA	21.4	21.5	0.1	-	-	-
P_91	A23 (Thornton Road) qualifying feature	530849	167157	PCM/Compliance	Yes	Croydon AQMA	21.7	21.7	<0.1	-	-	-
P_92	A235 (London Road) qualifying feature	531439	167422	PCM/Compliance	Yes	Croydon AQMA	20.7	20.8	0.1	-	-	-
P_93	A235 (London Road) 4m	531441	167423	PCM/Compliance	Yes	Croydon AQMA	20.5	20.6	0.1	-	-	-
P_94	A23 (London Road) 4m	531168	168211	PCM/Compliance	Yes	Croydon AQMA	20.5	20.6	0.1	-	-	-
P_95	A23 (London Road) qualifying feature	531167	168210	PCM/Compliance	Yes	Croydon AQMA	21.0	21.1	0.1	-	-	-
P_96	Whitehorse Road 4m	532686	167508	PCM/Compliance	Yes	Croydon AQMA	20.4	20.4	<0.1	-	-	-
P_97	A213 (Selhurst Road) qualifying feature	533289	167907	PCM/Compliance	Yes	Croydon AQMA	19.4	19.4	<0.1	-	-	-

ID	Name	X	Y	Type	In AQMA ?	AQMA Title	2032 Annual Mean NO <sub>2</sub> Concentration (µg/m <sup>3</sup> )			Change Relative to Air Quality Standard (%)	Impact	Significance
							Without Project	With Project	Change			
P_98	A213 (Selhurst Road) 4m	533290	167906	PCM/Compliance	Yes	Croydon AQMA	18.9	19.0	0.1	-	-	-
P_99	Windmill Road 4m	532127	166768	PCM/Compliance	Yes	Croydon AQMA	19.7	19.8	0.1	-	-	-
P_100	Windmill Road qualifying feature	532126	166770	PCM/Compliance	Yes	Croydon AQMA	20.1	20.1	<0.1	-	-	-
P_101	A212 (Whitehorse Road) qualifying feature	532497	166842	PCM/Compliance	Yes	Croydon AQMA	21.3	21.4	0.1	-	-	-
P_102	A212 (Whitehorse Road) 4m	532495	166842	PCM/Compliance	Yes	Croydon AQMA	21.7	21.7	<0.1	-	-	-
P_103	A222 Saint James Road qualifying feature	532138	166660	PCM/Compliance	Yes	Croydon AQMA	20.0	20.1	0.1	-	-	-
P_104	A222 Saint James Road 4m	532139	166663	PCM/Compliance	Yes	Croydon AQMA	19.7	19.8	0.1	-	-	-
P_105	A213 Saint James's Road qualifying feature	531915	166645	PCM/Compliance	Yes	Croydon AQMA	20.5	20.5	<0.1	-	-	-
P_106	A213 Saint James's Road 4m	531916	166643	PCM/Compliance	Yes	Croydon AQMA	20.1	20.1	<0.1	-	-	-
P_107	A236 (Mitcham Road) qualifying feature	531208	166547	PCM/Compliance	Yes	Croydon AQMA	23.1	23.1	<0.1	-	-	-
P_108	A236 (Mitcham Road) 4m	531209	166549	PCM/Compliance	Yes	Croydon AQMA	22.3	22.4	0.1	-	-	-
P_109	A212 (Wellesley Road) qualifying feature	532453	165886	PCM/Compliance	Yes	Croydon AQMA	28.3	28.3	<0.1	-	-	-
P_110	A212 (Wellesley Road) 4m	532454	165887	PCM/Compliance	Yes	Croydon AQMA	28.1	28.1	<0.1	-	-	-
P_111	A323 Duppas Hill Road 4m	531356	164916	PCM/Compliance	Yes	Croydon AQMA	20.0	20.1	0.1	-	-	-
P_112	A323 Duppas Hill Road qualifying feature	531355	164919	PCM/Compliance	Yes	Croydon AQMA	21.3	21.3	<0.1	-	-	-
P_113	A232 The Croydon Flyover qualifying feature	532168	165096	PCM/Compliance	Yes	Croydon AQMA	24.7	24.7	<0.1	-	-	-
P_114	A232 The Croydon Flyover 4m	532167	165096	PCM/Compliance	Yes	Croydon AQMA	24.8	24.8	<0.1	-	-	-
P_115	Croydon Road qualifying feature	530924	164844	PCM/Compliance	Yes	Croydon AQMA	19.2	19.2	<0.1	-	-	-
P_116	Croydon Road 4m	530924	164842	PCM/Compliance	Yes	Croydon AQMA	18.4	18.4	<0.1	-	-	-
P_117	Croydon Road qualifying feature	530388	164829	PCM/Compliance	Yes	Sutton AQMA	17.9	18.0	0.1	-	-	-
P_118	Croydon Road 4m	530388	164827	PCM/Compliance	Yes	Sutton AQMA	17.5	17.5	<0.1	-	-	-
P_119	Barclay Road qualifying feature	532688	165350	PCM/Compliance	Yes	Croydon AQMA	26.5	26.5	<0.1	-	-	-
P_120	Barclay Road 4m	532689	165347	PCM/Compliance	Yes	Croydon AQMA	25.7	25.7	<0.1	-	-	-
P_121	A232 (Chepstow Road) qualifying feature	533521	165515	PCM/Compliance	Yes	Croydon AQMA	22.3	22.3	<0.1	-	-	-
P_122	A232 (Chepstow Road) 4m	533520	165517	PCM/Compliance	Yes	Croydon AQMA	21.3	21.3	<0.1	-	-	-
P_123	Addiscombe Road qualifying feature	533814	165760	PCM/Compliance	Yes	Croydon AQMA	19.9	19.9	<0.1	-	-	-
P_124	Addiscombe Road 4m	533814	165757	PCM/Compliance	Yes	Croydon AQMA	18.8	18.8	<0.1	-	-	-
P_125	A232 (Shirley Road) qualifying feature	535234	165859	PCM/Compliance	Yes	Croydon AQMA	19.6	19.6	<0.1	-	-	-
P_126	A232 (Shirley Road) 4m	535236	165861	PCM/Compliance	Yes	Croydon AQMA	18.9	19.0	0.1	-	-	-
P_127	A232 (Wickham Road) qualifying feature	535908	165781	PCM/Compliance	Yes	Croydon AQMA	20.9	21.0	0.1	-	-	-
P_128	A232 (Wickham Road) 4m	535907	165784	PCM/Compliance	Yes	Croydon AQMA	19.2	19.3	0.1	-	-	-
P_129	A215 (Shirley Road) qualifying feature	534957	166269	PCM/Compliance	Yes	Croydon AQMA	20.7	20.7	<0.1	-	-	-
P_130	A215 (Shirley Road) 4m	534958	166270	PCM/Compliance	Yes	Croydon AQMA	20.3	20.3	<0.1	-	-	-
P_131	A222 Lower Addiscombe Road qualifying feature	534355	166442	PCM/Compliance	Yes	Croydon AQMA	17.5	17.6	0.1	-	-	-
P_132	A222 Lower Addiscombe Road 4m	534356	166441	PCM/Compliance	Yes	Croydon AQMA	17.3	17.4	0.1	-	-	-
P_133	A222 Lower Addiscombe Road qualifying feature	534821	166851	PCM/Compliance	Yes	Croydon AQMA	19.6	19.6	<0.1	-	-	-
P_134	A222 Lower Addiscombe Road 4m	534821	166850	PCM/Compliance	Yes	Croydon AQMA	19.4	19.4	<0.1	-	-	-
P_135	A215 (Spring Lane) qualifying feature	534858	167039	PCM/Compliance	Yes	Croydon AQMA	20.7	20.7	<0.1	-	-	-

ID	Name	X	Y	Type	In AQMA ?	AQMA Title	2032 Annual Mean NO <sub>2</sub> Concentration (µg/m <sup>3</sup> )			Change Relative to Air Quality Standard (%)	Impact	Significance
							Without Project	With Project	Change			
P_136	A215 (Spring Lane) 4m	534859	167040	PCM/Compliance	Yes	Croydon AQMA	20.4	20.4	<0.1	-	-	-
P_137	A222 (Long Lane) qualifying feature	535231	167283	PCM/Compliance	Yes	Croydon AQMA	17.8	17.8	<0.1	-	-	-
P_138	A222 (Long Lane) 4m	535232	167282	PCM/Compliance	Yes	Croydon AQMA	17.3	17.3	<0.1	-	-	-
P_139	A215 (Portland Road) qualifying feature	534583	167857	PCM/Compliance	Yes	Croydon AQMA	20.3	20.3	<0.1	-	-	-
P_140	A215 (Portland Road) 4m	534584	167857	PCM/Compliance	Yes	Croydon AQMA	19.9	20.0	0.1	-	-	-
P_141	A222 (Saint James) qualifying feature	532672	166493	PCM/Compliance	Yes	Croydon AQMA	20.8	20.9	0.1	-	-	-
P_142	A222 (Saint James) 4m	532670	166491	PCM/Compliance	Yes	Croydon AQMA	20.2	20.3	0.1	-	-	-
P_144	A217 (Belmont Rise) qualifying feature	525158	162156	PCM/Compliance	Yes	Sutton AQMA	20.2	20.2	<0.1	-	-	-
P_145	A217 (Belmont Rise) 4m	525160	162156	PCM/Compliance	Yes	Sutton AQMA	19.3	19.4	0.1	-	-	-
P_146	A232 (Ewell Road) qualifying feature	524109	163557	PCM/Compliance	Yes	Sutton AQMA	15.5	15.5	<0.1	-	-	-
P_147	A232 (Ewell Road) 4m	524109	163555	PCM/Compliance	Yes	Sutton AQMA	15.1	15.1	<0.1	-	-	-
P_148	A232 (High Street) qualifying feature	524384	163617	PCM/Compliance	Yes	Sutton AQMA	17.8	17.8	<0.1	-	-	-
P_149	A232 (High Street) 4m	524385	163616	PCM/Compliance	Yes	Sutton AQMA	17.3	17.3	<0.1	-	-	-
P_150	A2043 (Malden Road) qualifying feature	524218	163835	PCM/Compliance	Yes	Sutton AQMA	18.4	18.4	<0.1	-	-	-
P_151	A2043 (Malden Road) 4m	524221	163837	PCM/Compliance	Yes	Sutton AQMA	17.4	17.4	<0.1	-	-	-
P_152	A232 (Cheam Road) qualifying feature	524781	163774	PCM/Compliance	Yes	Sutton AQMA	16.6	16.7	0.1	-	-	-
P_153	A232 (Cheam Road) 4m	524782	163772	PCM/Compliance	Yes	Sutton AQMA	16.0	16.0	<0.1	-	-	-
P_154	A217 Saint Dunstain's Hill qualifying feature	524565	164822	PCM/Compliance	Yes	Sutton AQMA	19.6	19.6	<0.1	-	-	-
P_155	A217 Saint Dunstain's Hill 4m	524568	164821	PCM/Compliance	Yes	Sutton AQMA	18.3	18.3	<0.1	-	-	-
P_156	A24 (Stonecot Hill) qualifying feature	524280	166322	PCM/Compliance	Yes	Sutton AQMA	19.7	19.7	<0.1	-	-	-
P_157	A24 (Stonecot Hill) 4m	524283	166321	PCM/Compliance	Yes	Sutton AQMA	18.6	18.6	<0.1	-	-	-
P_158	A2043 Cheam Common Road qualifying feature	522912	165518	PCM/Compliance	Yes	Sutton AQMA	19.0	19.1	0.1	-	-	-
P_159	A2043 Cheam Common Road 4m	522909	165516	PCM/Compliance	Yes	Sutton AQMA	17.8	17.9	0.1	-	-	-
P_160	Malden Road qualifying feature	522053	166229	PCM/Compliance	Yes	Kingston upon Thames AQMA	18.2	18.3	0.1	-	-	-
P_161	Malden Road 4m	522051	166227	PCM/Compliance	Yes	Kingston upon Thames AQMA	17.5	17.5	<0.1	-	-	-
P_162	A232 (Cheam Road) qualifying feature	523853	162710	PCM/Compliance	Yes	Sutton AQMA	14.7	14.7	<0.1	-	-	-
P_163	A232 (Cheam Road) 4m	523855	162709	PCM/Compliance	Yes	Sutton AQMA	14.2	14.2	<0.1	-	-	-
P_164	A23 (Airport Way) qualifying feature	528594	141695	PCM/Compliance	No		29.0	29.6	0.6	-	-	-
P_165	A23 (Airport Way) 4m	528588	141668	PCM/Compliance	No		33.1	33.9	0.8	-	-	-
P_166	A263 Copthorne Common Road qualifying feature	532767	139265	PCM/Compliance	No		15.2	15.2	<0.1	-	-	-
P_167	Northgate avenue qualifying feature	527848	137396	PCM/Compliance	Yes	Hazelwick AQMA	15.8	15.9	0.1	-	-	-
P_168	A263 Copthorne Common Road 4m	532767	139264	PCM/Compliance	No		15.6	15.7	0.1	-	-	-
P_169	A2220 (Station Way) qualifying feature	527154	136369	PCM/Compliance	No		13.4	13.5	0.1	-	-	-
P_170	A2220 (Station Way) 4m	527155	136366	PCM/Compliance	No		13.2	13.2	<0.1	-	-	-
P_171	Peglar Way qualifying feature	526647	136720	PCM/Compliance	No		16.1	16.2	0.1	-	-	-
P_172	Peglar Way 4m	526644	136720	PCM/Compliance	No		15.4	15.5	0.1	-	-	-
P_173	A2220 Haslett Ave E 4m	527813	136573	PCM/Compliance	No		12.7	12.7	<0.1	-	-	-
P_174	A23 (London Rd) 4m	526987	138122	PCM/Compliance	No		16.4	16.5	0.1	-	-	-

ID	Name	X	Y	Type	In AQMA ?	AQMA Title	2032 Annual Mean NO <sub>2</sub> Concentration (µg/m <sup>3</sup> )			Change Relative to Air Quality Standard (%)	Impact	Significance
							Without Project	With Project	Change			
P_175	A23 (Brighton Rd) 4m	527953	142989	PCM/Compliance	No		17.5	18.0	0.5	-	-	-
P_176	Northgate avenue 4m	527849	137395	PCM/Compliance	Yes	Hazelwick AQMA	15.5	15.6	0.1	-	-	-
P_177	A23 (London Rd) qualifying feature	527952	142197	PCM/Compliance	Yes	AQMA No. 3	19.7	21.3	1.6	-	-	-
P_178	A23 (London Rd) 4m	527905	142138	PCM/Compliance	Yes	AQMA No. 3	23.4	24.8	1.4	-	-	-
P_179	A2022 Little Woodcote Lane qualifying feature	529229	161620	PCM/Compliance	Yes	Croydon AQMA	14.4	14.4	<0.1	-	-	-
P_180	A2022 Little Woodcote Lane 4m	529230	161619	PCM/Compliance	Yes	Croydon AQMA	14.0	14.0	<0.1	-	-	-
P_181	A212 (Wellesley Road) qualifying feature and 4m	532374	166396	PCM/Compliance	Yes	Croydon AQMA	24.1	24.1	<0.1	-	-	-
M1	Mid_Sussex_MSAQ9	525664	125035	Monitoring	No		7.7	7.7	<0.1	-	-	-
M10	Wealden_W9	542336	135324	Monitoring	No		7.6	7.6	<0.1	-	-	-
M100	Reigate_and_Banstead_RB140	528121	150798	Monitoring	Yes	AQMA No.12	15.4	15.5	0.1	-	-	-
M101	Mid_Sussex_MSAQ27	526870	120238	Monitoring	No		12.5	12.5	<0.1	-	-	-
M102	Mole_Valley_MV12	517674	156840	Monitoring	No		19.9	20.0	0.1	-	-	-
M103	Reigate_and_Banstead_RB65	528596	142641	Monitoring	Yes	AQMA No.3	16.6	17.3	0.7	-	-	-
M104	Tandridge_TD30	540252	153711	Monitoring	No		12.6	12.6	<0.1	-	-	-
M105	Reigate_and_Banstead_RB141	527373	150596	Monitoring	No		19.1	19.1	<0.1	-	-	-
M106	Tandridge_TD32	539677	152741	Monitoring	No		11.0	11.1	0.1	-	-	-
M108_M200	Horsham_HO4_Storrington 8/9/10 AURN	509085	114198	Monitoring	No		8.8	8.8	<0.1	-	-	-
M109	Reigate_and_Banstead_RB81	527590	149237	Monitoring	No		10.6	10.7	0.1	-	-	-
M11	Horsham_Storrington 17n	508678	114147	Monitoring	No		8.7	8.7	<0.1	-	-	-
M110_M121_M122_M159	Reigate_and_Banstead_RB178_RB179_RB180_RG6	528592	141831	Monitoring	Yes	AQMA No.3	25.0	25.8	0.8	-	-	-
M111	Lewes_35	532587	115410	Monitoring	No		7.4	7.4	<0.1	-	-	-
M112	Epsom_and_Ewell_EE42	521006	160902	Monitoring	No		12.4	12.4	<0.1	-	-	-
M113	Reigate_and_Banstead_RB13	528362	142983	Monitoring	No		15.7	16.3	0.6	-	-	-
M114	Reigate_and_Banstead_RB19	529067	153375	Monitoring	No		16.1	16.2	0.1	-	-	-
M115	Horsham_Horsham 6	518654	132482	Monitoring	No		9.5	9.6	0.1	-	-	-
M116	Epsom_and_Ewell_EE38	520725	160858	Monitoring	No		12.6	12.6	<0.1	-	-	-
M117	Mid_Sussex_MSAQ2	532155	122441	Monitoring	No		7.5	7.5	<0.1	-	-	-
M118	Reigate_and_Banstead_RB70	528343	142374	Monitoring	Yes	AQMA No.3	18.2	19.2	1.0	-	-	-
M119	Mole_Valley_MV1	516388	149367	Monitoring	No		10.7	10.7	<0.1	-	-	-
M12	Mole_Valley_MV3	516869	149797	Monitoring	No		10.7	10.7	<0.1	-	-	-
M120	Reigate_and_Banstead_RB102 2	530936	144278	Monitoring	No		17.0	17.5	0.5	-	-	-
M123	Epsom_and_Ewell_EE9	519822	163743	Monitoring	No		11.7	11.7	<0.1	-	-	-
M124	Epsom_and_Ewell_EE36	521069	160817	Monitoring	No		12.4	12.4	<0.1	-	-	-
M125	Epsom_and_Ewell_EE47	520713	162968	Monitoring	No		11.8	11.8	<0.1	-	-	-
M126	Reigate_and_Banstead_RB114	524368	150477	Monitoring	No		12.1	12.2	0.1	-	-	-
M127	Mid_Sussex_MSAQ26	528290	116396	Monitoring	No		8.2	8.2	<0.1	-	-	-
M128	Wealden_W2	551626	131090	Monitoring	No		7.9	7.9	<0.1	-	-	-
M13	Horsham_Cowfold 8n	521411	122667	Monitoring	No		9.9	10.0	0.1	-	-	-



ID	Name	X	Y	Type	In AQMA ?	AQMA Title	2032 Annual Mean NO <sub>2</sub> Concentration (µg/m <sup>3</sup> )			Change Relative to Air Quality Standard (%)	Impact	Significance
							Without Project	With Project	Change			
M130	Mole_Valley_MV6	517210	157200	Monitoring	No		19.1	19.2	0.1	-	-	-
M131	Reigate_and_Banstead_RB36	528894	153755	Monitoring	No		19.3	19.5	0.2	-	-	-
M132	Reigate_and_Banstead_RB43	528804	153617	Monitoring	No		17.8	18.0	0.2	-	-	-
M133	Reigate_and_Banstead_RB177	527750	142759	Monitoring	Yes	AQMA No.3	21.5	22.1	0.6	-	-	-
M134	Epsom_and_Ewell_EE45	522211	163103	Monitoring	No		12.2	12.2	<0.1	-	-	-
M135	Reigate_and_Banstead_RB11	528103	142227	Monitoring	Yes	AQMA No.3	19.4	20.8	1.4	-	-	-
M136_M164_M165	Crawley_CR52_CR53_CR54	529417	141498	Monitoring	No		19.0	18.4	-0.6	-	-	-
M137	Crawley_CR78	530037	138555	Monitoring	No		13.8	13.9	0.1	-	-	-
M138	Crawley_CR81	529047	134474	Monitoring	No		17.3	17.4	0.1	-	-	-
M139	Horsham_Storrington 16n	508971	114356	Monitoring	No		11.0	11.0	<0.1	-	-	-
M14	Wealden_W1	552591	130667	Monitoring	No		8.0	8.0	<0.1	-	-	-
M140	Mid_Sussex_MSAQ24	529918	115476	Monitoring	Yes	Mid Sussex AQMA No.1	13.1	13.2	0.1	-	-	-
M141	Sutton_ST07	528401	166038	Monitoring	Yes	Sutton AQMA	14.8	14.8	<0.1	-	-	-
M142	Reigate_and_Banstead_RB57	528498	141953	Monitoring	Yes	AQMA No.3	23.9	25.0	1.1	-	-	-
M143	Tandridge_TD38	531840	150826	Monitoring	No		15.3	15.4	0.1	-	-	-
M144	Sutton_ST10	527284	165778	Monitoring	Yes	Sutton AQMA	14.4	14.5	0.1	-	-	-
M145	Horsham_Park Way	517489	130580	Monitoring	No		10.7	10.7	<0.1	-	-	-
M146	Reigate_and_Banstead_RB53	528030	142369	Monitoring	Yes	AQMA No.3	18.3	19.4	1.1	-	-	-
M147	Reigate_and_Banstead_RB54	528113	142319	Monitoring	Yes	AQMA No.3	18.6	19.7	1.1	-	-	-
M148	Reigate_and_Banstead_RB193	528780	156430	Monitoring	Yes	Hooley AQMA	16.9	17.0	0.1	-	-	-
M149	Waverley_Dun 1	504048	135362	Monitoring	No		6.5	6.5	<0.1	-	-	-
M15	Mole_Valley_MV8	523412	140582	Monitoring	No		9.2	9.4	0.2	-	-	-
M150	Mid_Sussex_MSAQ28	533339	122625	Monitoring	No		7.7	7.7	<0.1	-	-	-
M151	Reigate_and_Banstead_RB27	521886	153905	Monitoring	Yes	AQMA No.1 (M25)	22.0	22.2	0.2	-	-	-
M152	Reigate_and_Banstead_RB50	525708	152969	Monitoring	No		15.7	15.8	0.1	-	-	-
M153	Reigate_and_Banstead_RB58	528538	141897	Monitoring	Yes	AQMA No.3	24.4	25.3	0.9	-	-	-
M154	Reigate_and_Banstead_RB69	528347	142229	Monitoring	Yes	AQMA No.3	19.1	20.2	1.1	-	-	-
M155	Reigate_and_Banstead_RB98	527927	142229	Monitoring	Yes	AQMA No.3	19.5	20.9	1.4	-	-	-
M156	Reigate_and_Banstead_RB167	527836	150656	Monitoring	Yes	AQMA No.12	13.4	13.5	0.1	-	-	-
M157	Horsham_Horsham 8	516647	130222	Monitoring	No		9.6	9.6	<0.1	-	-	-
M158	Reigate_and_Banstead_RB55	528254	142196	Monitoring	Yes	AQMA No.3	19.4	20.6	1.2	-	-	-
M16	Croydon_CY50	535470	163782	Monitoring	Yes	Croydon AQMA	11.4	11.4	<0.1	-	-	-
M160	Reigate_and_Banstead_RB60	528605	141910	Monitoring	Yes	AQMA No.3	23.8	24.7	0.9	-	-	-
M161	Reigate_and_Banstead_RB113	524795	150404	Monitoring	Yes	AQMA No.9	11.4	11.5	0.1	-	-	-
M162	Crawley_CA2	529417	141498	Monitoring	No		19.0	18.4	-0.6	-	-	-
M163	Crawley_CR48	527110	139530	Monitoring	No		17.1	17.2	0.1	-	-	-
M166	Crawley_CR79	529312	138534	Monitoring	Yes	Hazelwick AQMA	15.8	16.0	0.2	-	-	-
M167	Reigate_and_Banstead_RB52	527903	142470	Monitoring	Yes	AQMA No.3	16.6	17.6	1.0	-	-	-
M168	Tandridge_TD36	534056	155837	Monitoring	No		11.1	11.2	0.1	-	-	-

ID	Name	X	Y	Type	In AQMA ?	AQMA Title	2032 Annual Mean NO <sub>2</sub> Concentration (µg/m <sup>3</sup> )			Change Relative to Air Quality Standard (%)	Impact	Significance
							Without Project	With Project	Change			
M169	Horsham_Cowfold 6n	521310	122248	Monitoring	No		10.8	10.9	0.1	-	-	-
M17	Epsom_and_Ewell_EE3	519292	160026	Monitoring	No		10.7	10.7	<0.1	-	-	-
M170	Reigate_and_Banstead_RB72	528238	142587	Monitoring	Yes	AQMA No.3	17.1	18.0	0.9	-	-	-
M171	Reigate_and_Banstead_RB95	525383	150638	Monitoring	No		14.3	14.3	<0.1	-	-	-
M172	Tandridge_TD39	536922	139695	Monitoring	No		8.3	8.3	<0.1	-	-	-
M173	Epsom_and_Ewell_EE14	520886	161308	Monitoring	No		12.3	12.3	<0.1	-	-	-
M174	Horsham_Henfield 2n	521492	115907	Monitoring	No		7.4	7.4	<0.1	-	-	-
M176	Reigate_and_Banstead_RB12	528425	142933	Monitoring	Yes	AQMA No.3	15.9	16.6	0.7	-	-	-
M177	Horsham_HO2	517489	130580	Monitoring	No		10.7	10.7	<0.1	-	-	-
M178	Epsom_and_Ewell_EE16	522026	162624	Monitoring	No		12.0	12.0	<0.1	-	-	-
M179_M283_M297	Reigate_and_Banstead_RB78_RB79_RB80	528553	141857	Monitoring	Yes	AQMA No.3	24.8	25.7	0.9	-	-	-
M180	Reigate_and_Banstead_RB176	527765	142779	Monitoring	Yes	AQMA No.3	20.5	21.0	0.5	-	-	-
M181	Reigate_and_Banstead_RB153	527837	148046	Monitoring	No		9.7	9.8	0.1	-	-	-
M183	Crawley_CR86	526878	136821	Monitoring	No		14.3	14.3	<0.1	-	-	-
M184	Crawley_CR88	525489	136573	Monitoring	No		12.4	12.5	0.1	-	-	-
M185	Crawley_CR90	526953	138660	Monitoring	No		13.2	13.3	0.1	-	-	-
M186	Crawley_CR94	528841	137069	Monitoring	Yes	Hazelwick AQMA (proposed extension)	24.1	24.2	0.1	-	-	-
M187	Epsom_and_Ewell_EE43	521480	161448	Monitoring	No		12.8	12.9	0.1	-	-	-
M188	Sevenoaks_DT25	544771	154002	Monitoring	Yes	AQMA No.13 (A25)	14.7	14.7	<0.1	-	-	-
M189	Sevenoaks_DT34	549427	155691	Monitoring	No		15.3	15.3	<0.1	-	-	-
M19	Mole_Valley_MV7	520206	150567	Monitoring	No		8.8	8.8	<0.1	-	-	-
M190	Tandridge_TD23	535841	158431	Monitoring	No		10.2	10.3	0.1	-	-	-
M191	Mid_Sussex_MSAQ6	526138	129827	Monitoring	No		17.6	17.6	<0.1	-	-	-
M192	Reigate_and_Banstead_RB115	524751	150428	Monitoring	Yes	AQMA No.9	13.1	13.2	0.1	-	-	-
M193	Horsham_Storrington 5	508742	114288	Monitoring	Yes	Horsham AQMA No.1	12.5	12.6	0.1	-	-	-
M194	Reigate_and_Banstead_RB34	524158	152430	Monitoring	No		17.7	17.8	0.1	-	-	-
M195	Tandridge_TD33	532786	155871	Monitoring	No		11.0	11.0	<0.1	-	-	-
M196	Sutton_ST11	529835	165041	Monitoring	Yes	Sutton AQMA	16.0	16.1	0.1	-	-	-
M197	Reigate_and_Banstead_RB59	528602	141789	Monitoring	Yes	AQMA No.3	25.5	26.1	0.6	-	-	-
M198	Reigate_and_Banstead_RB191	528785	156448	Monitoring	Yes	Hooley AQMA	18.2	18.4	0.2	-	-	-
M199_M225	Horsham_Cowfold AU A/B/C_HO5	521356	122552	Monitoring	Yes	Horsham Cowfold AQMA	13.4	13.5	0.1	-	-	-
M2	Mid_Sussex_MSAQ20	528854	114517	Monitoring	No		7.5	7.5	<0.1	-	-	-
M20	Wealden_W3	547828	121954	Monitoring	No		7.9	7.9	<0.1	-	-	-
M201	Reigate_and_Banstead_RB196	528797	156331	Monitoring	Yes	Hooley AQMA	15.1	15.1	<0.1	-	-	-
M202	Epsom_and_Ewell_EE37	520946	160839	Monitoring	No		12.6	12.6	<0.1	-	-	-
M203	Mid_Sussex_MSAQ25	531176	138829	Monitoring	No		17.1	17.2	0.1	-	-	-
M204	Tandridge_TD14	534364	157494	Monitoring	No		10.3	10.3	<0.1	-	-	-
M205	Croydon_CY56a	531364	166097	Monitoring	Yes	Croydon AQMA	18.0	18.0	<0.1	-	-	-

ID	Name	X	Y	Type	In AQMA ?	AQMA Title	2032 Annual Mean NO <sub>2</sub> Concentration (µg/m <sup>3</sup> )			Change Relative to Air Quality Standard (%)	Impact	Significance
							Without Project	With Project	Change			
M206	Elmbridge_Cobham 6	510813	160099	Monitoring	No		12.7	12.8	0.1	-	-	-
M207	Horsham_Billingshurst 1	508648	125855	Monitoring	No		7.7	7.7	<0.1	-	-	-
M208	Mid_Sussex_MSAQ22	532160	120069	Monitoring	No		7.6	7.6	<0.1	-	-	-
M209	Reigate_and_Banstead_RB107	525468	150293	Monitoring	Yes	AQMA No.9	13.0	13.1	0.1	-	-	-
M21	Crawley_CR72	525534	138472	Monitoring	No		10.2	10.4	0.2	-	-	-
M210	Reigate_and_Banstead_RB187	528788	156488	Monitoring	Yes	Hooley AQMA	18.9	19.0	0.1	-	-	-
M211	Sutton_ST32	525184	165845	Monitoring	Yes	Sutton AQMA	18.0	18.0	<0.1	-	-	-
M212	Epsom_and_Ewell_EE46	520724	161027	Monitoring	No		12.3	12.3	<0.1	-	-	-
M213	Reigate_and_Banstead_RB110	529015	153440	Monitoring	Yes	AQMA No.10	18.2	18.2	<0.1	-	-	-
M214	Reigate_and_Banstead_RB111	525031	150291	Monitoring	Yes	AQMA No.9	13.7	13.8	0.1	-	-	-
M216	Horsham_Southwater 1	515639	126599	Monitoring	No		7.6	7.6	<0.1	-	-	-
M217	Horsham_Horsham 7	516952	132215	Monitoring	No		12.4	12.5	0.1	-	-	-
M218	Reigate_and_Banstead_RB175	527955	142999	Monitoring	No		16.9	17.4	0.5	-	-	-
M219	Reigate_and_Banstead_RB106	523246	160052	Monitoring	No		10.6	10.6	<0.1	-	-	-
M22_M23_M25_M27	Reigate_and_Banstead_RB99_RB100_RB101_RG3	526421	139639	Monitoring	No		12.7	13.2	0.5	-	-	-
M220	Epsom_and_Ewell_EE48	522022	162502	Monitoring	No		12.0	12.0	<0.1	-	-	-
M221	Reigate_and_Banstead_RB209	528833	156547	Monitoring	Yes	Hooley AQMA	18.2	18.3	0.1	-	-	-
M222	Crawley_CR80	530437	136522	Monitoring	No		20.1	20.4	0.3	-	-	-
M223	Mid_Sussex_MSAQ18	529907	115428	Monitoring	No		11.6	11.6	<0.1	-	-	-
M226	Tandridge_TD35	531950	150782	Monitoring	No		16.2	16.3	0.1	-	-	-
M227	Horsham_Horsham 5	518238	131138	Monitoring	No		10.8	10.8	<0.1	-	-	-
M228	Mole_Valley_MV13	516120	149357	Monitoring	No		10.7	10.7	<0.1	-	-	-
M229	Mole_Valley_MV10	517712	156744	Monitoring	No		26.1	26.3	0.2	-	-	-
M230	Reigate_and_Banstead_RB44	525540	150304	Monitoring	Yes	AQMA No.9	14.8	14.8	<0.1	-	-	-
M231	Reigate_and_Banstead_RB192	528784	156442	Monitoring	Yes	Hooley AQMA	18.1	18.2	0.1	-	-	-
M232	Sevenoaks_DT43	551281	156860	Monitoring	Yes	AQMA No.13 (A25)	10.1	10.2	0.1	-	-	-
M233	Sutton_ST08	527786	165021	Monitoring	Yes	Sutton AQMA	14.5	14.5	<0.1	-	-	-
M234	Horsham_Storrington 12n	508599	114325	Monitoring	Yes	Horsham AQMA No.1	11.1	11.0	-0.1	-	-	-
M235	Mid_Sussex_MSAQ17	529894	115340	Monitoring	No		11.3	11.3	<0.1	-	-	-
M236	Tandridge_TD5	535072	152658	Monitoring	No		15.3	15.3	<0.1	-	-	-
M238	Epsom_and_Ewell_EE17	522026	162563	Monitoring	Yes	Ewell AQMA	12.0	12.0	<0.1	-	-	-
M239	Crawley_CR66	526743	136346	Monitoring	No		14.2	14.3	0.1	-	-	-
M24	Reigate_and_Banstead_RG2	528553	141857	Monitoring	Yes	AQMA No.3	24.8	25.8	1.0	-	-	-
M240	Mid_Sussex_MSAQ21	530792	119821	Monitoring	No		9.4	9.4	<0.1	-	-	-
M241	Reigate_and_Banstead_RB215	528853	156646	Monitoring	Yes	Hooley AQMA	16.5	16.6	0.1	-	-	-
M242	Reigate_and_Banstead_RB45	525492	150281	Monitoring	Yes	AQMA No.9	13.1	13.1	<0.1	-	-	-
M243	Sutton_H2	528446	166287	Monitoring	Yes	Sutton AQMA	16.2	16.2	<0.1	-	-	-
M244	Reigate_and_Banstead_RB151	528502	142952	Monitoring	Yes	AQMA No.3	16.3	16.9	0.6	-	-	-
M245	Croydon_CY46	529749	159641	Monitoring	Yes	Croydon AQMA	12.9	12.9	<0.1	-	-	-

ID	Name	X	Y	Type	In AQMA ?	AQMA Title	2032 Annual Mean NO <sub>2</sub> Concentration (µg/m <sup>3</sup> )			Change Relative to Air Quality Standard (%)	Impact	Significance
							Without Project	With Project	Change			
M246	Epsom_and_Ewell_EE1	520732	160762	Monitoring	No		12.6	12.6	<0.1	-	-	-
M247	Reigate_and_Banstead_RB116	525022	150317	Monitoring	Yes	AQMA No.9	14.9	14.9	<0.1	-	-	-
M248	Lewes_34	532605	115203	Monitoring	No		7.3	7.4	0.1	-	-	-
M249	Tandridge_TD28	539883	152743	Monitoring	No		11.0	11.1	0.1	-	-	-
M250	Epsom_and_Ewell_EE39	520844	160729	Monitoring	No		12.6	12.6	<0.1	-	-	-
M251	Horsham_Storrington 13n	508669	114306	Monitoring	Yes	Horsham AQMA No.1	14.8	14.8	<0.1	-	-	-
M252	Crawley_LGW3	528583	140827	Monitoring	No		31.9	30.7	-1.2	-	-	-
M253	Crawley_CR85	528295	138009	Monitoring	Yes	Hazelwick AQMA	22.2	22.5	0.3	-	-	-
M254	Crawley_CR96	529125	137196	Monitoring	No		14.8	14.9	0.1	-	-	-
M255	Crawley_CR100	526326	136487	Monitoring	No		14.3	14.4	0.1	-	-	-
M256	Mid_Sussex_MSAQ5	541245	136996	Monitoring	No		7.3	7.3	<0.1	-	-	-
M257	Sutton_ST8	529781	166597	Monitoring	Yes	Sutton AQMA	16.5	16.5	<0.1	-	-	-
M258	Epsom_and_Ewell_EE51	520702	160872	Monitoring	No		12.6	12.6	<0.1	-	-	-
M26	Mole_Valley_MV14	517035	149805	Monitoring	No		9.2	9.2	<0.1	-	-	-
M260	Tandridge_TD27	531932	142226	Monitoring	No		10.9	11.0	0.1	-	-	-
M263	Reigate_and_Banstead_RB20	529026	153420	Monitoring	Yes	AQMA No.10	16.8	16.8	<0.1	-	-	-
M264	Reigate_and_Banstead_RB109	525387	150178	Monitoring	Yes	AQMA No.9	14.9	14.9	<0.1	-	-	-
M265	Reigate_and_Banstead_RB174	527852	142841	Monitoring	Yes	AQMA No.3	18.9	19.5	0.6	-	-	-
M266	Reigate_and_Banstead_RB182	528835	156728	Monitoring	Yes	Hooley AQMA	13.9	14.0	0.1	-	-	-
M268	Epsom_and_Ewell_EE6	520535	165029	Monitoring	No		19.5	19.5	<0.1	-	-	-
M269	Reigate_and_Banstead_RB1	525246	150252	Monitoring	Yes	AQMA No.9	13.4	13.5	0.1	-	-	-
M270	Reigate_and_Banstead_RB122	528013	150475	Monitoring	Yes	AQMA No.12	17.6	17.6	<0.1	-	-	-
M271	Sutton_ST24	530130	165404	Monitoring	Yes	Sutton AQMA	17.8	17.8	<0.1	-	-	-
M272	Reigate_and_Banstead_RB190	528788	156460	Monitoring	Yes	Hooley AQMA	19.8	19.9	0.1	-	-	-
M273	Reigate_and_Banstead_RB186	528790	156500	Monitoring	Yes	Hooley AQMA	18.7	18.8	0.1	-	-	-
M274	Reigate_and_Banstead_RB145	527852	150158	Monitoring	Yes	AQMA No.12	19.2	19.3	0.1	-	-	-
M276	Croydon_CR7	531136	164250	Monitoring	Yes	Croydon AQMA	18.7	18.8	0.1	-	-	-
M277	Reigate_and_Banstead_RB46	525346	150241	Monitoring	Yes	AQMA No.9	13.6	13.7	0.1	-	-	-
M278	Horsham_Horsham 1	517489	130607	Monitoring	No		10.7	10.7	<0.1	-	-	-
M279	Horsham_Horsham 9N	518054	131155	Monitoring	No		10.8	10.8	<0.1	-	-	-
M28	Waverley_Cran 1	505808	139077	Monitoring	No		7.8	7.8	<0.1	-	-	-
M280	Sevenoaks_DT71	548239	155356	Monitoring	Yes	AQMA No.13 (A25)	9.6	9.6	<0.1	-	-	-
M282	Horsham_Cowfold 4	521311	122704	Monitoring	No		13.4	13.4	<0.1	-	-	-
M284	Reigate_and_Banstead_RB189	528789	156465	Monitoring	Yes	Hooley AQMA	20.4	20.5	0.1	-	-	-
M285	Reigate_and_Banstead_RB120	528196	150421	Monitoring	Yes	AQMA No.12	14.8	14.9	0.1	-	-	-
M286	Elmbridge_Cobham 7	510861	159906	Monitoring	No		11.1	11.1	<0.1	-	-	-
M287	Reigate_and_Banstead_RB124	529011	153284	Monitoring	Yes	AQMA No.10	16.8	16.9	0.1	-	-	-
M288	Horsham_Cowfold 3	521267	122676	Monitoring	Yes	Horsham Cowfold AQMA	14.3	14.4	0.1	-	-	-
M289	Reigate_and_Banstead_RB125	525589	151655	Monitoring	Yes	AQMA No.11	15.7	15.7	<0.1	-	-	-



ID	Name	X	Y	Type	In AQMA ?	AQMA Title	2032 Annual Mean NO <sub>2</sub> Concentration (µg/m <sup>3</sup> )			Change Relative to Air Quality Standard (%)	Impact	Significance
							Without Project	With Project	Change			
M29	Reigate_and_Banstead_RB23	523612	159906	Monitoring	No		10.6	10.6	<0.1	-	-	-
M290	Tandridge_TD10	535013	151820	Monitoring	No		14.6	14.7	0.1	-	-	-
M291	Sutton_ST21	525574	166286	Monitoring	Yes	Sutton AQMA	15.9	15.9	<0.1	-	-	-
M292	Reigate_and_Banstead_RB188	528792	156478	Monitoring	Yes	Hooley AQMA	21.9	22.0	0.1	-	-	-
M293	Sutton_H1	528356	166067	Monitoring	Yes	Sutton AQMA	16.9	16.9	<0.1	-	-	-
M294	Sutton_H3	528510	166007	Monitoring	Yes	Sutton AQMA	18.4	18.4	<0.1	-	-	-
M295	Reigate_and_Banstead_RB21	523198	160095	Monitoring	No		10.6	10.6	<0.1	-	-	-
M296	Reigate_and_Banstead_RB152	528583	152420	Monitoring	No		15.8	15.8	<0.1	-	-	-
M298	Reigate_and_Banstead_RB194	528776	156381	Monitoring	Yes	Hooley AQMA	17.4	17.5	0.1	-	-	-
M299	Sevenoaks_DT84	546802	155000	Monitoring	Yes	AQMA No.13 (A25)	15.7	15.8	0.1	-	-	-
M3	Mole_Valley_MV9	526913	142369	Monitoring	No		13.4	14.3	0.9	-	-	-
M30	Reigate_and_Banstead_RB17	528511	149715	Monitoring	No		10.7	10.8	0.1	-	-	-
M301	Sevenoaks_DT54	551216	157007	Monitoring	Yes	AQMA No.13 (A25)	10.2	10.3	0.1	-	-	-
M302	Reigate_and_Banstead_RB118	525151	150467	Monitoring	Yes	AQMA No.9	13.7	13.7	<0.1	-	-	-
M303	Sutton_ST36	530636	164839	Monitoring	Yes	Sutton AQMA	17.4	17.5	0.1	-	-	-
M304	Horsham_Storrington 3	508934	114298	Monitoring	Yes	Horsham AQMA No.1	16.4	16.5	0.1	-	-	-
M305	Crawley_CR1	526799	136785	Monitoring	No		14.4	14.5	0.1	-	-	-
M306	Crawley_CR 60	526759	136949	Monitoring	No		14.9	15.0	0.1	-	-	-
M307	Reigate_and_Banstead_RB150	525397	150867	Monitoring	Yes	AQMA No.11	15.1	15.1	<0.1	-	-	-
M308	Reigate_and_Banstead_RB214	528848	156617	Monitoring	Yes	Hooley AQMA	16.3	16.4	0.1	-	-	-
M309	Elmbridge_Cobham 1	510814	160049	Monitoring	No		12.8	12.8	<0.1	-	-	-
M31	Reigate_and_Banstead_RB31	525516	152362	Monitoring	No		12.0	12.1	0.1	-	-	-
M310	Tandridge_TD11	534985	152050	Monitoring	No		15.8	15.9	0.1	-	-	-
M311	Epsom_and_Ewell_EE7	520911	164636	Monitoring	No		13.3	13.3	<0.1	-	-	-
M312	Mid_Sussex_MSAQ12	530000	115490	Monitoring	No		12.7	12.8	0.1	-	-	-
M313	Reigate_and_Banstead_RB123	527838	150474	Monitoring	Yes	AQMA No.12	14.8	14.9	0.1	-	-	-
M315	Crawley_CR74	528978	139599	Monitoring	No		15.3	15.6	0.3	-	-	-
M316	Crawley_CR91	528681	137177	Monitoring	Yes	Hazelwick AQMA	23.4	23.5	0.1	-	-	-
M317	Mid_Sussex_MSAQ14	529911	115598	Monitoring	No		14.3	14.3	<0.1	-	-	-
M318	Reigate_and_Banstead_RB104	525204	150254	Monitoring	Yes	AQMA No.9	14.5	14.6	0.1	-	-	-
M319	Sutton_ST35	524782	165167	Monitoring	Yes	Sutton AQMA	20.9	20.9	<0.1	-	-	-
M32	Reigate_and_Banstead_RB9	525750	149677	Monitoring	No		10.5	10.6	0.1	-	-	-
M320	Epsom_and_Ewell_EE49	520581	160586	Monitoring	No		12.6	12.6	<0.1	-	-	-
M321	Reigate_and_Banstead_RB199	528800	156390	Monitoring	Yes	Hooley AQMA	16.8	16.9	0.1	-	-	-
M322	Sutton_BL	529400	167235	Monitoring	Yes	Sutton AQMA	17.3	17.3	<0.1	-	-	-
M323	Horsham_Pulborough 1	504584	118569	Monitoring	No		6.4	6.4	<0.1	-	-	-
M324	Reigate_and_Banstead_RB201	528804	156414	Monitoring	Yes	Hooley AQMA	17.1	17.2	0.1	-	-	-
M326	Tandridge_TD40	530592	150507	Monitoring	No		14.9	15.0	0.1	-	-	-
M327	Mid_Sussex_MSAQ3	538690	138759	Monitoring	No		8.9	9.0	0.1	-	-	-

ID	Name	X	Y	Type	In AQMA ?	AQMA Title	2032 Annual Mean NO <sub>2</sub> Concentration (µg/m <sup>3</sup> )			Change Relative to Air Quality Standard (%)	Impact	Significance
							Without Project	With Project	Change			
M328	Mid_Sussex_MSAQ23	529935	115478	Monitoring	Yes	Mid Sussex AQMA No.1	12.1	12.1	<0.1	-	-	-
M329	Reigate_and_Banstead_RB206	528816	156477	Monitoring	Yes	Hooley AQMA	19.2	19.4	0.2	-	-	-
M33	Guildford_A25	509328	147625	Monitoring	No		7.1	7.2	0.1	-	-	-
M330	Wealden_W10	542464	135279	Monitoring	No		7.6	7.6	<0.1	-	-	-
M331	Sutton_ST25	523874	165683	Monitoring	Yes	Sutton AQMA	19.3	19.3	<0.1	-	-	-
M333	Epsom_and_Ewell_EE10	521997	162631	Monitoring	Yes	Ewell AQMA	12.4	12.4	<0.1	-	-	-
M334	Reigate_and_Banstead_RB47	525112	150270	Monitoring	Yes	AQMA No.9	13.5	13.5	<0.1	-	-	-
M335	Reigate_and_Banstead_RB184	528807	156555	Monitoring	Yes	Hooley AQMA	17.4	17.5	0.1	-	-	-
M336	Kingston_Upon_Thames_20	517250	161577	Monitoring	Yes	Kingston upon Thames AQMA	16.8	16.8	<0.1	-	-	-
M337	Crawley_CR76	528294	137811	Monitoring	Yes	Hazelwick AQMA	24.0	24.1	0.1	-	-	-
M338	Crawley_CR77	528362	137814	Monitoring	Yes	Hazelwick AQMA	21.8	21.9	0.1	-	-	-
M339	Crawley_CR98	528515	139275	Monitoring	No		16.2	16.5	0.3	-	-	-
M34	Crawley_CR 99	528410	135628	Monitoring	No		11.2	11.3	0.1	-	-	-
M340	Reigate_and_Banstead_RB105	525200	150239	Monitoring	Yes	AQMA No.9	13.5	13.5	<0.1	-	-	-
M341	Sutton_ST23	529734	163868	Monitoring	Yes	Sutton AQMA	13.8	13.8	<0.1	-	-	-
M342	Epsom_and_Ewell_EE22	520965	160871	Monitoring	No		12.6	12.6	<0.1	-	-	-
M343	Mid_Sussex_MSAQ15	529930	115600	Monitoring	No		13.7	13.7	<0.1	-	-	-
M344	Reigate_and_Banstead_RB207	528818	156486	Monitoring	Yes	Hooley AQMA	19.5	19.6	0.1	-	-	-
M345	Croydon_CY97c	531151	164258	Monitoring	Yes	Croydon AQMA	17.5	17.5	<0.1	-	-	-
M346	Horsham_Cowfold 1_2	521324	122610	Monitoring	Yes	Horsham Cowfold AQMA	14.1	14.2	0.1	-	-	-
M348	Horsham_Storrington 4	508832	114272	Monitoring	Yes	Horsham AQMA No.1	11.3	11.3	<0.1	-	-	-
M349	Sevenoaks_DT24	544414	153915	Monitoring	Yes	AQMA No.13 (A25)	11.6	11.7	0.1	-	-	-
M35	Reigate_and_Banstead_RB147	528732	156407	Monitoring	No		12.3	12.4	0.1	-	-	-
M350	Sutton_ST5	529400	167224	Monitoring	Yes	Sutton AQMA	18.0	18.0	<0.1	-	-	-
M351	Epsom_and_Ewell_EE50	521977	162668	Monitoring	Yes	Ewell AQMA	12.4	12.4	<0.1	-	-	-
M352	Reigate_and_Banstead_RB197	528795	156373	Monitoring	Yes	Hooley AQMA	17.5	17.6	0.1	-	-	-
M353	Reigate_and_Banstead_RB117	525077	150330	Monitoring	Yes	AQMA No.9	14.4	14.4	<0.1	-	-	-
M355	Reigate_and_Banstead_RB183	528813	156580	Monitoring	Yes	Hooley AQMA	16.4	16.5	0.1	-	-	-
M356	Reigate_and_Banstead_RB213	528845	156604	Monitoring	Yes	Hooley AQMA	16.6	16.7	0.1	-	-	-
M357	Reigate_and_Banstead_RB211	528839	156577	Monitoring	Yes	Hooley AQMA	17.2	17.3	0.1	-	-	-
M358	Merton_2 (GA)	524129	166116	Monitoring	Yes	Merton AQMA	19.9	20.0	0.1	-	-	-
M359	Wealden_W4	547250	120977	Monitoring	No		8.4	8.5	0.1	-	-	-
M36	Mid_Sussex_MSAQ19	529779	115557	Monitoring	No		9.9	9.9	<0.1	-	-	-
M361	Reigate_and_Banstead_RB204	528810	156457	Monitoring	Yes	Hooley AQMA	19.1	19.2	0.1	-	-	-
M362	Sutton_ST38	526048	163633	Monitoring	Yes	Sutton AQMA	15.3	15.4	0.1	-	-	-
M364	Reigate_and_Banstead_RB203	528809	156454	Monitoring	Yes	Hooley AQMA	18.5	18.6	0.1	-	-	-
M366	Crawley_CR102	526449	134139	Monitoring	No		15.3	15.4	0.1	-	-	-
M367	Reigate_and_Banstead_RB195	528772	156349	Monitoring	Yes	Hooley AQMA	18.7	18.8	0.1	-	-	-

ID	Name	X	Y	Type	In AQMA ?	AQMA Title	2032 Annual Mean NO <sub>2</sub> Concentration (µg/m <sup>3</sup> )			Change Relative to Air Quality Standard (%)	Impact	Significance
							Without Project	With Project	Change			
M368	Sutton_ST22	525063	162474	Monitoring	Yes	Sutton AQMA	20.0	20.1	0.1	-	-	-
M369	Croydon_CY42	530881	166312	Monitoring	Yes	Croydon AQMA	22.1	22.1	<0.1	-	-	-
M37	Reigate_and_Banstead_RB3	524944	159630	Monitoring	No		10.8	10.8	<0.1	-	-	-
M371	Reigate_and_Banstead_RB202	528808	156444	Monitoring	Yes	Hooley AQMA	18.1	18.3	0.2	-	-	-
M372	Croydon_CY52	532683	164196	Monitoring	Yes	Croydon AQMA	19.4	19.4	<0.1	-	-	-
M373	Horsham_Storrington 11n	508520	114364	Monitoring	Yes	Horsham AQMA No.1	10.8	10.8	<0.1	-	-	-
M374	Crawley_CR62	528438	138088	Monitoring	Yes	Hazelwick AQMA	18.8	19.1	0.3	-	-	-
M375	Crawley_CR87	526908	136754	Monitoring	No		13.2	13.2	<0.1	-	-	-
M377	Reigate_and_Banstead_RB198	528796	156379	Monitoring	Yes	Hooley AQMA	17.4	17.5	0.1	-	-	-
M379	Sutton_ST33	526021	164025	Monitoring	Yes	Sutton AQMA	15.0	15.0	<0.1	-	-	-
M38	Tandridge_TD9	539111	153656	Monitoring	No		11.5	11.6	0.1	-	-	-
M380	Mid_Sussex_MSAQ13	529995	115476	Monitoring	No		10.9	10.9	<0.1	-	-	-
M382	Reigate_and_Banstead_RB49	525699	152941	Monitoring	No		17.4	17.6	0.2	-	-	-
M383	Reigate_and_Banstead_RB219	528877	156744	Monitoring	Yes	Hooley AQMA	15.8	15.9	0.1	-	-	-
M385	Reigate_and_Banstead_RB210	528835	156559	Monitoring	Yes	Hooley AQMA	17.8	17.9	0.1	-	-	-
M386	Reigate_and_Banstead_RB212	528840	156582	Monitoring	Yes	Hooley AQMA	16.9	17.0	0.1	-	-	-
M387	Sutton_ST39	526017	166470	Monitoring	Yes	Sutton AQMA	19.9	19.9	<0.1	-	-	-
M388	Croydon_CY48	532808	168102	Monitoring	Yes	Croydon AQMA	21.0	21.0	<0.1	-	-	-
M389	Sutton_ST27	525691	164599	Monitoring	Yes	Sutton AQMA	15.5	15.5	<0.1	-	-	-
M39	Crawley_CR49	526320	139860	Monitoring	No		14.7	15.5	0.8	-	-	-
M390	Sevenoaks_DT12	546816	155851	Monitoring	Yes	AQMA No.6 (M25-PM10)	20.3	20.5	0.2	-	-	-
M391	Croydon_CY43	533167	166466	Monitoring	Yes	Croydon AQMA	18.6	18.6	<0.1	-	-	-
M393	Crawley_CR64	528150	137825	Monitoring	Yes	Hazelwick AQMA	24.7	24.8	0.1	-	-	-
M394	Crawley_CR69	528443	138082	Monitoring	Yes	Hazelwick AQMA	20.3	20.5	0.2	-	-	-
M395	Mid_Sussex_MSAQ11	529930	115481	Monitoring	Yes	Mid Sussex AQMA No.1	12.3	12.3	<0.1	-	-	-
M396	Sevenoaks_DT36	544594	154025	Monitoring	Yes	AQMA No.13 (A25)	13.5	13.6	0.1	-	-	-
M397	Reigate_and_Banstead_RB146	528757	156277	Monitoring	Yes	Hooley AQMA	18.1	18.2	0.1	-	-	-
M398	Crawley_CR 55	528446	138085	Monitoring	Yes	Hazelwick AQMA	19.9	20.2	0.3	-	-	-
M399	Crawley_CR97	528603	136950	Monitoring	Yes	Hazelwick AQMA (proposed extension)	21.4	21.5	0.1	-	-	-
M4	Waverley_Cran 2	506880	138512	Monitoring	No		7.5	7.5	<0.1	-	-	-
M40	Mole_Valley_MV2	516263	148879	Monitoring	No		9.2	9.2	<0.1	-	-	-
M400	Croydon_CR9	532566	165599	Monitoring	Yes	Croydon AQMA	31.5	31.5	<0.1	-	-	-
M401	Kingston_Upon_Thames_15	520190	165263	Monitoring	Yes	Kingston upon Thames AQMA	18.1	18.1	<0.1	-	-	-
M402	Reigate_and_Banstead_RB121	528096	150769	Monitoring	Yes	AQMA No.12	15.9	16.0	0.1	-	-	-
M403	Mid_Sussex_MSAQ10	529911	115489	Monitoring	Yes	Mid Sussex AQMA No.1	17.3	17.3	<0.1	-	-	-
M405	Sutton_ST26	527680	164663	Monitoring	Yes	Sutton AQMA	14.0	14.1	0.1	-	-	-
M407	Sutton_ST29	528341	164614	Monitoring	Yes	Sutton AQMA	17.2	17.2	<0.1	-	-	-

ID	Name	X	Y	Type	In AQMA ?	AQMA Title	2032 Annual Mean NO <sub>2</sub> Concentration (µg/m <sup>3</sup> )			Change Relative to Air Quality Standard (%)	Impact	Significance
							Without Project	With Project	Change			
M41	Horsham_N. Horsham 2N	517476	134013	Monitoring	No		11.0	11.1	0.1	-	-	-
M412	Reigate_and_Banstead_RB200	528798	156409	Monitoring	Yes	Hooley AQMA	17.6	17.7	0.1	-	-	-
M413	Horsham_Cowfold 7n	521460	122473	Monitoring	Yes	Horsham Cowfold AQMA	12.8	12.8	<0.1	-	-	-
M414	Reigate_and_Banstead_RB216	528861	156690	Monitoring	Yes	Hooley AQMA	17.0	17.1	0.1	-	-	-
M415	Reigate_and_Banstead_RB218	528866	156737	Monitoring	Yes	Hooley AQMA	19.3	19.4	0.1	-	-	-
M416	Sutton_ST34	525772	165115	Monitoring	Yes	Sutton AQMA	18.2	18.2	<0.1	-	-	-
M417	Croydon_CY51	535415	163976	Monitoring	Yes	Croydon AQMA	14.0	14.1	0.1	-	-	-
M418	Merton_53	524621	166786	Monitoring	Yes	Sutton AQMA	17.7	17.8	0.1	-	-	-
M419	Reigate_and_Banstead_RB137	528830	156640	Monitoring	Yes	Hooley AQMA	17.3	17.4	0.1	-	-	-
M42_M55_M75_M76	Reigate_and_Banstead_RG1_RB24_RB25_RB26	528204	142331	Monitoring	Yes	AQMA No.3	18.4	19.5	1.1	-	-	-
M420	Reigate_and_Banstead_RB217	528863	156712	Monitoring	Yes	Hooley AQMA	17.8	17.9	0.1	-	-	-
M421	Reigate_and_Banstead_RB149	527737	142710	Monitoring	Yes	AQMA No.3	21.1	21.8	0.7	-	-	-
M422	Sevenoaks_DT85	547095	155100	Monitoring	Yes	AQMA No.13 (A25)	11.2	11.3	0.1	-	-	-
M423	Reigate_and_Banstead_RB205	528809	156466	Monitoring	Yes	Hooley AQMA	21.1	21.3	0.2	-	-	-
M424	Horsham_Storrington 1	508960	114271	Monitoring	Yes	Horsham AQMA No.1	11.8	11.8	<0.1	-	-	-
M425	Sutton_ST40	524362	163596	Monitoring	Yes	Sutton AQMA	16.6	16.6	<0.1	-	-	-
M428	Reigate_and_Banstead_RB136	528808	156474	Monitoring	Yes	Hooley AQMA	23.7	23.8	0.1	-	-	-
M43	Horsham_Storrington 15n	509097	114526	Monitoring	No		10.2	10.2	<0.1	-	-	-
M430	Reigate_and_Banstead_RB181	528850	156724	Monitoring	Yes	Hooley AQMA	16.9	17.0	0.1	-	-	-
M432_M496_M497_M498	Reigate_and_Banstead_RG7_RB223_RB224_RB225	528802	156435	Monitoring	Yes	Hooley AQMA	21.0	21.2	0.2	-	-	-
M433	Crawley_CR93	528895	137115	Monitoring	Yes	Hazelwick AQMA (proposed extension)	27.6	27.7	0.1	-	-	-
M435	Croydon_CY59	532561	165381	Monitoring	Yes	Croydon AQMA	27.4	27.5	0.1	-	-	-
M436	Horsham_Storrington 19n	508945	114268	Monitoring	Yes	Horsham AQMA No.1	13.4	13.4	<0.1	-	-	-
M437	Croydon_CY98b	532583	165638	Monitoring	Yes	Croydon AQMA	25.9	26.0	0.1	-	-	-
M438	Crawley_CR63	528157	137913	Monitoring	Yes	Hazelwick AQMA	27.2	27.2	<0.1	-	-	-
M439	Croydon_CY41	530727	160842	Monitoring	Yes	Croydon AQMA	21.0	21.1	0.1	-	-	-
M44	Reigate_and_Banstead_RB8	525246	150286	Monitoring	No		12.4	12.5	0.1	-	-	-
M440	Reigate_and_Banstead_RB208	528822	156526	Monitoring	Yes	Hooley AQMA	19.6	19.7	0.1	-	-	-
M441	Crawley_CR101	525679	135556	Monitoring	No		18.7	18.7	<0.1	-	-	-
M442	Sutton_ST6	522557	165787	Monitoring	Yes	Sutton AQMA	17.8	17.9	0.1	-	-	-
M443	Reigate_and_Banstead_RB148	528853	156674	Monitoring	Yes	Hooley AQMA	17.5	17.6	0.1	-	-	-
M444	Sutton_ST4	528925	163804	Monitoring	Yes	Sutton AQMA	17.7	17.8	0.1	-	-	-
M445	Croydon_CY58	532383	165957	Monitoring	Yes	Croydon AQMA	24.8	24.9	0.1	-	-	-
M45	Reigate_and_Banstead_RB40	529240	154293	Monitoring	No		14.9	15.0	0.1	-	-	-
M46	Horsham_Storrington 18n	508210	114240	Monitoring	No		7.8	7.9	0.1	-	-	-
M47	Tandridge_TD19	531134	143585	Monitoring	No		14.0	14.4	0.4	-	-	-
M48	Waverley_Cran 4	504760	140688	Monitoring	No		7.1	7.1	<0.1	-	-	-
M49	Reigate_and_Banstead_RB76	528967	142452	Monitoring	Yes	AQMA No.3	16.7	17.3	0.6	-	-	-



ID	Name	X	Y	Type	In AQMA ?	AQMA Title	2032 Annual Mean NO <sub>2</sub> Concentration (µg/m <sup>3</sup> )			Change Relative to Air Quality Standard (%)	Impact	Significance
							Without Project	With Project	Change			
M5	Mole_Valley_MV5	517227	138685	Monitoring	No		8.5	8.6	0.1	-	-	-
M50	Tandridge_TD37	530385	150480	Monitoring	No		11.8	11.9	0.1	-	-	-
M51	Horsham_Storrington 14n	509316	114140	Monitoring	No		9.5	9.5	<0.1	-	-	-
M52	Reigate_and_Banstead_RB22	523260	160111	Monitoring	No		10.6	10.6	<0.1	-	-	-
M53	Tandridge_TD25	533840	158843	Monitoring	No		12.0	12.0	<0.1	-	-	-
M54	Tandridge_TD34	539464	152936	Monitoring	No		11.1	11.2	0.1	-	-	-
M56	Reigate_and_Banstead_RB77	528790	142584	Monitoring	Yes	AQMA No.3	16.5	17.2	0.7	-	-	-
M57	Mid_Sussex_MSAQ16	529918	115441	Monitoring	No		10.8	10.8	<0.1	-	-	-
M58	Crawley_CR3	528438	138394	Monitoring	No		14.9	15.0	0.1	-	-	-
M59	Tandridge_TD31	535195	159134	Monitoring	No		9.9	9.9	<0.1	-	-	-
M6	Horsham_Horsham 4	517678	130069	Monitoring	No		10.7	10.7	<0.1	-	-	-
M60	Mid_Sussex_MSAQ1	533342	123587	Monitoring	No		8.7	8.7	<0.1	-	-	-
M62	Elmbridge_Downside 3	510925	158061	Monitoring	No		12.2	12.3	0.1	-	-	-
M63	Reigate_and_Banstead_RB33	524080	152580	Monitoring	No		18.7	18.9	0.2	-	-	-
M64	Horsham_Pulborough 2	505288	118630	Monitoring	No		6.7	6.7	<0.1	-	-	-
M65	Reigate_and_Banstead_RB51	527865	142594	Monitoring	Yes	AQMA No.3	15.8	16.7	0.9	-	-	-
M66	Horsham_Storrington 7	508364	114385	Monitoring	No		10.2	10.2	<0.1	-	-	-
M67	Crawley_CR4	529864	138206	Monitoring	No		13.7	13.8	0.1	-	-	-
M68	Crawley_CR50	527810	139931	Monitoring	No		14.0	14.5	0.5	-	-	-
M69	Crawley_CR75	529335	139589	Monitoring	No		12.5	12.7	0.2	-	-	-
M7	Mole_Valley_MV4	514123	155336	Monitoring	No		9.8	9.8	<0.1	-	-	-
M71	Tandridge_TD26	531105	142939	Monitoring	No		13.7	14.0	0.3	-	-	-
M72	Horsham_Steyning 4N	517732	111198	Monitoring	No		7.7	7.7	<0.1	-	-	-
M73	Reigate_and_Banstead_RB61	528575	142015	Monitoring	Yes	AQMA No.3	20.1	21.1	1.0	-	-	-
M74	Reigate_and_Banstead_RB29	521903	153978	Monitoring	No		16.1	16.2	0.1	-	-	-
M77	Reigate_and_Banstead_RB64	528608	142440	Monitoring	Yes	AQMA No.3	17.2	18.0	0.8	-	-	-
M78	Reigate_and_Banstead_RB68	528479	142243	Monitoring	Yes	AQMA No.3	18.6	19.5	0.9	-	-	-
M79	Lewes_33	544680	112442	Monitoring	No		7.0	7.0	<0.1	-	-	-
M8	Horsham_Horsham 3	516010	130484	Monitoring	No		9.6	9.6	<0.1	-	-	-
M80	Horsham_N. Horsham 1N	517702	133570	Monitoring	No		8.4	8.4	<0.1	-	-	-
M81	Sutton_ST42	526605	165364	Monitoring	Yes	Sutton AQMA	14.5	14.5	<0.1	-	-	-
M82	Reigate_and_Banstead_RB18	529263	153156	Monitoring	No		13.9	14.0	0.1	-	-	-
M83	Reigate_and_Banstead_RB75	529190	142219	Monitoring	Yes	AQMA No.3	16.9	17.4	0.5	-	-	-
M85	Crawley_CR51	529490	141460	Monitoring	No		17.3	17.4	0.1	-	-	-
M86	Crawley_CR89	527715	137893	Monitoring	Yes	Hazelwick AQMA	15.0	15.1	0.1	-	-	-
M87	Reigate_and_Banstead_RB30	522118	153782	Monitoring	No		17.5	17.6	0.1	-	-	-
M88	Reigate_and_Banstead_RB37	529225	153599	Monitoring	No		20.8	20.9	0.1	-	-	-
M89	Reigate_and_Banstead_RB73	528192	142672	Monitoring	Yes	AQMA No.3	16.7	17.5	0.8	-	-	-
M9	Waverley_Dun 2	502783	137266	Monitoring	No		6.5	6.5	<0.1	-	-	-

ID	Name	X	Y	Type	In AQMA ?	AQMA Title	2032 Annual Mean NO <sub>2</sub> Concentration (µg/m <sup>3</sup> )			Change Relative to Air Quality Standard (%)	Impact	Significance
							Without Project	With Project	Change			
M90	Reigate_and_Banstead_RB82	528749	155790	Monitoring	No		15.4	15.5	0.1	-	-	-
M91	Reigate_and_Banstead_RB39	529209	153570	Monitoring	No		24.7	24.9	0.2	-	-	-
M92	Reigate_and_Banstead_RB56	528381	142085	Monitoring	Yes	AQMA No.3	20.1	21.3	1.2	-	-	-
M93	Croydon_CY47	530663	160813	Monitoring	Yes	Croydon AQMA	13.9	13.9	<0.1	-	-	-
M94	Horsham_Storrington 6	508395	114447	Monitoring	No		10.6	10.6	<0.1	-	-	-
M95	Mole_Valley_MV11	517804	156751	Monitoring	No		18.0	18.1	0.1	-	-	-
M96	Reigate_and_Banstead_RB74	529170	141954	Monitoring	Yes	AQMA No.3	17.7	18.0	0.3	-	-	-
M98	Mid_Sussex_MSAQ7	530435	137279	Monitoring	No		15.8	16.0	0.2	-	-	-
M99	Reigate_and_Banstead_RB66	528480	142516	Monitoring	Yes	AQMA No.3	17.0	17.9	0.9	-	-	-
M446	Crawley_CR103	528848	137802	Monitoring	No		21.6	21.7	0.1	-	-	-
M447	Crawley_CR104	527333	135846	Monitoring	No		15.8	15.8	<0.1	-	-	-
M448	Crawley_CR107	524806	136822	Monitoring	No		11.2	11.3	0.1	-	-	-
M449	Crawley_CR109	527174	136357	Monitoring	No		12.6	12.6	<0.1	-	-	-
M450	Crawley_CR110	526928	136356	Monitoring	No		12.8	12.8	<0.1	-	-	-
M451	Crawley_CR111	526804	136375	Monitoring	No		13.4	13.5	0.1	-	-	-
M452	Croydon_CY99	533940	168390	Monitoring	Yes	Croydon AQMA	18.2	18.2	<0.1	-	-	-
M453	Croydon_CY101d	533558	167759	Monitoring	Yes	Croydon AQMA	16.0	16.0	<0.1	-	-	-
M454	Croydon_CY102d	533380	167882	Monitoring	Yes	Croydon AQMA	16.3	16.3	<0.1	-	-	-
M455	Croydon_CY106d	530835	167021	Monitoring	Yes	Croydon AQMA	20.6	20.7	0.1	-	-	-
M456	Croydon_CY108d	529717	160416	Monitoring	Yes	Croydon AQMA	11.5	11.5	<0.1	-	-	-
M457	Croydon_CY109d	529404	159387	Monitoring	Yes	Croydon AQMA	11.4	11.4	<0.1	-	-	-
M458	Croydon_CY110d	531702	162125	Monitoring	Yes	Croydon AQMA	13.8	13.9	0.1	-	-	-
M459	Croydon_CY111d	533475	162432	Monitoring	Yes	Croydon AQMA	11.6	11.6	<0.1	-	-	-
M460	Croydon_CY112d	531995	164889	Monitoring	Yes	Croydon AQMA	16.8	16.8	<0.1	-	-	-
M461	Elmbridge_Oxshott 1	514554	160618	Monitoring	No		11.4	11.4	<0.1	-	-	-
M462	Epsom_and_Ewell_EE53	522370	163287	Monitoring	No		12.2	12.3	0.1	-	-	-
M463	Lewes_47	536441	116231	Monitoring	No		6.8	6.8	<0.1	-	-	-
M464	Lewes_48	542020	115773	Monitoring	No		6.5	6.5	<0.1	-	-	-
M465	Merton_3	524551	166744	Monitoring	Yes	Sutton AQMA	19.6	19.6	<0.1	-	-	-
M466	Mid_Sussex_MSAQ4	539919	138161	Monitoring	No		9.5	9.5	<0.1	-	-	-
M467	Mid_Sussex_MSAQ30	526314	133235	Monitoring	No		11.4	11.4	<0.1	-	-	-
M468	Mid_Sussex_MSAQ31	537680	139009	Monitoring	No		9.0	9.1	0.1	-	-	-
M469	Mid_Sussex_MSAQ32	530791	120295	Monitoring	No		8.1	8.1	<0.1	-	-	-
M470	Mid_Sussex_MSAQ34	531144	118862	Monitoring	No		8.8	8.9	0.1	-	-	-
M471	Mid_Sussex_MSAQ35	528904	114415	Monitoring	No		7.5	7.5	<0.1	-	-	-
M472	Mid_Sussex_MSAQ37	533933	138473	Monitoring	No		9.1	9.1	<0.1	-	-	-
M473	Mid_Sussex_MSAQ39	539116	138384	Monitoring	No		9.5	9.5	<0.1	-	-	-
M474	Mid_Sussex_MSAQ40	532894	118063	Monitoring	No		7.9	7.9	<0.1	-	-	-
M475	Mole_Valley_MV16	514677	156557	Monitoring	No		10.1	10.2	0.1	-	-	-

ID	Name	X	Y	Type	In AQMA ?	AQMA Title	2032 Annual Mean NO <sub>2</sub> Concentration (µg/m <sup>3</sup> )			Change Relative to Air Quality Standard (%)	Impact	Significance
							Without Project	With Project	Change			
M476	Mole_Valley_MV17	516763	156565	Monitoring	No		12.6	12.6	<0.1	-	-	-
M477	Runnymede_RY8	504309	163952	Monitoring	Yes	M25 AQMA	20.7	20.8	0.1	-	-	-
M478	Runnymede_RY25	501746	171347	Monitoring	No		18.8	18.8	<0.1	-	-	-
M479	Runnymede_RY33	501679	171676	Monitoring	Yes	M25 AQMA	20.4	20.4	<0.1	-	-	-
M480	Runnymede_RY39	498859	166225	Monitoring	No		24.5	24.5	<0.1	-	-	-
M481	Runnymede_RY71	504209	164259	Monitoring	Yes	M25 AQMA	29.7	29.8	0.1	-	-	-
M482	Sevenoaks_DT98	550955	157680	Monitoring	Yes	AQMA No.13 (A25)	15.7	15.7	<0.1	-	-	-
M483	Sutton_ST9	530124	165323	Monitoring	Yes	Sutton AQMA	17.5	17.5	<0.1	-	-	-
M484	Sutton_ST43	525883	162518	Monitoring	Yes	Sutton AQMA	13.0	13.1	0.1	-	-	-
M485	Waverley_WBC46	505795	139054	Monitoring	No		7.8	7.8	<0.1	-	-	-
M486	Waverley_WBC47	504045	135425	Monitoring	No		6.5	6.5	<0.1	-	-	-
M487	Woking_PR	504926	161063	Monitoring	No		14.2	14.2	<0.1	-	-	-
M488	Woking_CR	506405	160504	Monitoring	No		13.6	13.7	0.1	-	-	-
M489	Mid_Sussex_MSAQ29	539040	138451	Monitoring	No		9.5	9.5	<0.1	-	-	-
M490	Mid_Sussex_MSAQ36	537609	139406	Monitoring	No		9.0	9.1	0.1	-	-	-
M491	Mid_Sussex_MSAQ38	539005	138480	Monitoring	No		9.5	9.5	<0.1	-	-	-
M492	Lewes_49	540135	113548	Monitoring	No		6.6	6.6	<0.1	-	-	-
M493	Mid_Sussex_MSAQ8	528477	112870	Monitoring	No		7.3	7.3	<0.1	-	-	-
M494	Horsham_Horsham 11n	517672	130322	Monitoring	No		10.7	10.7	<0.1	-	-	-
M495	Horsham_Horsham 12	516909	130755	Monitoring	No		9.6	9.6	<0.1	-	-	-
M499	Runnymede_RY19	505223	162698	Monitoring	Yes	M25 AQMA	31.5	31.6	0.1	-	-	-
M500	Runnymede_RY26	501707	171391	Monitoring	No		20.9	20.9	<0.1	-	-	-
M501	Runnymede_RY44	504628	164435	Monitoring	No		16.4	16.4	<0.1	-	-	-
M502	Runnymede_RY52	503011	171333	Monitoring	No		18.6	18.6	<0.1	-	-	-
M503	Lewes_17	542315	110733	Monitoring	No		8.1	8.1	<0.1	-	-	-
M504	Epsom_and_Ewell_EE52	522304	163212	Monitoring	No		12.2	12.2	<0.1	-	-	-
M505	Horsham_Cowfold 5n	521082	122702	Monitoring	Yes	Horsham Cowfold AQMA	13.0	13.0	<0.1	-	-	-
M506	Horsham_Cowfold 9	521587	122459	Monitoring	No		12.7	12.8	0.1	-	-	-
M507	Croydon_CY100d	533049	166124	Monitoring	Yes	Croydon AQMA	19.4	19.4	<0.1	-	-	-
M508	Croydon_CY103d	532788	168022	Monitoring	Yes	Croydon AQMA	21.9	21.9	<0.1	-	-	-
M509	Croydon_CY107d	531122	164298	Monitoring	Yes	Croydon AQMA	20.8	20.8	<0.1	-	-	-
M510	Croydon_CY113d	532000	166284	Monitoring	Yes	Croydon AQMA	21.1	21.1	<0.1	-	-	-
M511	Elmbridge_Oxshott 2	514574	160493	Monitoring	No		11.4	11.5	0.1	-	-	-
M513	Crawley_CR105	526940	137831	Monitoring	No		18.7	18.9	0.2	-	-	-
M514	Crawley_CR106	527000	138357	Monitoring	No		22.1	22.2	0.1	-	-	-
M515	Crawley_CR108	526901	136381	Monitoring	No		13.1	13.1	<0.1	-	-	-
M516	Croydon_CR4	532584	165630	Monitoring	Yes	Croydon AQMA	21.7	21.8	0.1	-	-	-
M517	Mole_Valley_MV15	513617	154429	Monitoring	No		9.4	9.4	<0.1	-	-	-
M518	Tandridge_TD1	537174	139654	Monitoring	No		9.0	9.1	0.1	-	-	-

ID	Name	X	Y	Type	In AQMA ?	AQMA Title	2032 Annual Mean NO <sub>2</sub> Concentration (µg/m <sup>3</sup> )			Change Relative to Air Quality Standard (%)	Impact	Significance
							Without Project	With Project	Change			
M519	Tandridge_TD2	536336	148437	Monitoring	No		9.3	9.4	0.1	-	-	-
M520	Tandridge_TD3	535875	146674	Monitoring	No		9.3	9.4	0.1	-	-	-
M521	Tandridge_TD15	534995	151859	Monitoring	No		13.9	14.0	0.1	-	-	-
M522	Tandridge_TD16	534992	151916	Monitoring	No		14.3	14.4	0.1	-	-	-
M523	Tandridge_TD17	534989	151967	Monitoring	No		14.5	14.5	<0.1	-	-	-
M524	Tandridge_TD18	535002	151944	Monitoring	No		15.1	15.2	0.1	-	-	-
M525	Woking_M25	505611	161180	Monitoring	No		38.6	38.8	0.2	-	-	-
M18	Arup_RG3	526444	139625	Monitoring	No		12.6	13.1	0.5	-	-	-
M61	Arup_RG1	528204	142330	Monitoring	Yes	AQMA No.3	18.4	19.5	1.1	-	-	-
M70	Arup_HR14	528369	137779	Monitoring	Yes	Hazelwick AQMA	21.9	22.0	0.1	-	-	-
M84	Arup_HR10	528211	137807	Monitoring	Yes	Hazelwick AQMA	22.3	22.4	0.1	-	-	-
M97	Arup_HR11	528249	137794	Monitoring	Yes	Hazelwick AQMA	22.5	22.6	0.1	-	-	-
M107	Arup_HR6	528068	137806	Monitoring	Yes	Hazelwick AQMA	22.0	22.1	0.1	-	-	-
M129	Arup_HR9	528193	137805	Monitoring	Yes	Hazelwick AQMA	22.4	22.5	0.1	-	-	-
M175	Arup_RG2/RG6	528597	141833	Monitoring	Yes	AQMA No.3	24.9	25.7	0.8	-	-	-
M182	Arup_HR13	528253	137820	Monitoring	Yes	Hazelwick AQMA	23.6	23.7	0.1	-	-	-
M215	Arup_HR19	528316	138050	Monitoring	Yes	Hazelwick AQMA	18.0	18.2	0.2	-	-	-
M224	Arup_HR12	528258	137811	Monitoring	Yes	Hazelwick AQMA	23.5	23.6	0.1	-	-	-
M237	Arup_HR1	528073	137821	Monitoring	Yes	Hazelwick AQMA	22.5	22.6	0.1	-	-	-
M259	Arup_BR15	527690	142641	Monitoring	Yes	AQMA No.3	18.4	19.3	0.9	-	-	-
M261	Arup_HR2	528113	137823	Monitoring	Yes	Hazelwick AQMA	22.9	22.9	<0.1	-	-	-
M262	Arup_HR16	528276	137861	Monitoring	Yes	Hazelwick AQMA	23.7	23.8	0.1	-	-	-
M267	Arup_BR1	527881	142769	Monitoring	Yes	AQMA No.3	17.5	18.2	0.7	-	-	-
M275_M512	Crawley_CR92	528882	137086	Monitoring	Yes	Hazelwick AQMA (proposed extension)	24.0	24.1	0.1	-	-	-
M281	Arup_HR3	528147	137825	Monitoring	Yes	Hazelwick AQMA	24.2	24.3	0.1	-	-	-
M300	Arup_HR15	528288	137829	Monitoring	Yes	Hazelwick AQMA	23.7	23.8	0.1	-	-	-
M314	Arup_BR16	527682	142648	Monitoring	Yes	AQMA No.3	20.1	21.1	1.0	-	-	-
M325	Arup_HR7	528149	137808	Monitoring	Yes	Hazelwick AQMA	23.7	23.8	0.1	-	-	-
M332	Arup_BR11	527567	142568	Monitoring	No		24.0	24.9	0.9	-	-	-
M347	Arup_BR14	527655	142616	Monitoring	Yes	AQMA No.3	19.6	21.0	1.4	-	-	-
M354	Arup_HR17	528308	138013	Monitoring	Yes	Hazelwick AQMA	21.6	21.8	0.2	-	-	-
M360	Arup_HR4	528153	137871	Monitoring	Yes	Hazelwick AQMA	24.4	24.5	0.1	-	-	-
M363	Arup_BR8	527694	142686	Monitoring	No		22.4	22.9	0.5	-	-	-
M365	Arup_BR2	527798	142758	Monitoring	Yes	AQMA No.3	21.9	22.5	0.6	-	-	-
M370	Arup_HR20	528276	137854	Monitoring	Yes	Hazelwick AQMA	23.9	24.0	0.1	-	-	-
M376	Arup_BR6	527750	142749	Monitoring	Yes	AQMA No.3	24.0	24.6	0.6	-	-	-
M378	Arup_BR10	527626	142611	Monitoring	No		24.5	24.5	<0.1	-	-	-
M381	Arup_BR7	527722	142717	Monitoring	Yes	AQMA No.3	24.7	24.9	0.2	-	-	-
M384	Arup_BR12	527582	142552	Monitoring	Yes	AQMA No.3	20.2	22.2	2.0	-	-	-



ID	Name	X	Y	Type	In AQMA ?	AQMA Title	2032 Annual Mean NO <sub>2</sub> Concentration (µg/m <sup>3</sup> )			Change Relative to Air Quality Standard (%)	Impact	Significance
							Without Project	With Project	Change			
M392	Arup_BR13	527636	142599	Monitoring	Yes	AQMA No.3	19.9	21.1	1.2	-	-	-
M404	Arup_BR18	527716	142686	Monitoring	Yes	AQMA No.3	20.7	21.4	0.7	-	-	-
M406	Arup_HR8	528168	137838	Monitoring	Yes	Hazelwick AQMA	24.3	24.4	0.1	-	-	-
M408	Arup_BR4	527785	142758	Monitoring	Yes	AQMA No.3	23.0	23.5	0.5	-	-	-
M409	Arup_BR3	527795	142800	Monitoring	Yes	AQMA No.3	21.6	22.1	0.5	-	-	-
M410	Arup_BR9	527670	142659	Monitoring	No		22.2	22.3	0.1	-	-	-
M411	Arup_HR18	528239	138014	Monitoring	Yes	Hazelwick AQMA	25.6	26.1	0.5	-	-	-
M426	Arup_BR20	527759	142737	Monitoring	Yes	AQMA No.3	23.1	23.5	0.4	-	-	-
M427	Arup_HR5	528157	137913	Monitoring	Yes	Hazelwick AQMA	26.8	26.8	<0.1	-	-	-
M429	Arup_BR5	527781	142763	Monitoring	Yes	AQMA No.3	23.4	23.9	0.5	-	-	-
M431	Arup_BR17	527705	142677	Monitoring	Yes	AQMA No.3	21.2	21.8	0.6	-	-	-
M434	Arup_BR19	527734	142707	Monitoring	Yes	AQMA No.3	21.4	22.1	0.7	-	-	-

Table 1.2.2: Predicted Annual Mean PM<sub>10</sub> Concentrations (µg/m<sup>3</sup>) and Impacts at Human Receptors for the 2032 Assessment Year Sensitivity Test

ID	Name	X	Y	Type	In AQMA?	AQMA Title	2032 Annual Mean PM <sub>10</sub> Concentration (µg/m <sup>3</sup> )			Change Relative to Air Quality Standard (%)	Impact	Significance
							Without Project	With Project	Change			
CD_1	WSCC/029/21	525429	137149	Committed Development	No		14.0	14.0	<0.1	<1	Negligible	Not significant
CD_2	2020/0034	527090	144525	Committed Development	No		13.4	13.4	<0.1	<1	Negligible	Not significant
CD_3	2020/0015	525944	144597	Committed Development	No		12.8	12.8	<0.1	<1	Negligible	Not significant
CD_4	CR/2018/0433/FUL	526960	138980	Committed Development	No		14.2	14.2	<0.1	<1	Negligible	Not significant
CD_5	CR/2015/0718/ARM	529495	139377	Committed Development	No		13.0	13.0	<0.1	<1	Negligible	Not significant
CD_6	CR/2019/0545	530508	141924	Committed Development	No		16.1	16.2	0.1	<1	Negligible	Not significant
CD_7	CR/2016/0662/FUL	526871	136849	Committed Development	No		14.7	14.7	<0.1	<1	Negligible	Not significant
CD_8	CR/2017/0997/OUT	527192	136870	Committed Development	No		14.6	14.6	<0.1	<1	Negligible	Not significant
CD_9	CR/2020/0254/PA3	526912	136392	Committed Development	No		14.6	14.6	<0.1	<1	Negligible	Not significant
CD_10	CR/2018/0139/FUL	527192	136870	Committed Development	No		14.6	14.6	<0.1	<1	Negligible	Not significant
CD_11	CR/2018/0172/FUL	528592	139315	Committed Development	No		13.2	13.2	<0.1	<1	Negligible	Not significant
CD_12	CR/2017/0596/FUL	528593	139305	Committed Development	No		13.2	13.2	<0.1	<1	Negligible	Not significant
CD_13	CR/2022/0187/FUL	527142	138918	Committed Development	No		14.1	14.1	<0.1	<1	Negligible	Not significant
CD_14	CR/2021/0248/FUL	527631	138941	Committed Development	No		13.9	13.9	<0.1	<1	Negligible	Not significant
CD_15	CR/2019/0322/FUL	525178	138312	Committed Development	No		13.3	13.3	<0.1	<1	Negligible	Not significant
CD_16	CR/2016/0997/FUL	528313	138674	Committed Development	No		14.6	14.6	<0.1	<1	Negligible	Not significant
CD_17	CR/2019/0487/FUL	525290	138288	Committed Development	No		13.3	13.3	<0.1	<1	Negligible	Not significant
CD_18	CR/2020/0719/FUL	528066	138311	Committed Development	Yes	Hazelwick AQMA	14.4	14.4	<0.1	<1	Negligible	Not significant
CD_19	CR/2021/0174/FUL	527645	138377	Committed Development	No		14.0	14.0	<0.1	<1	Negligible	Not significant
CD_20	CR/2021/0249/FUL	527568	138178	Committed Development	No		13.9	13.9	<0.1	<1	Negligible	Not significant
CD_21	CR/2020/0220/FUL	528307	138432	Committed Development	No		14.1	14.2	0.1	<1	Negligible	Not significant
CD_22	CR/2018/0110/PA3	528659	137439	Committed Development	Yes	Hazelwick AQMA	15.2	15.2	<0.1	<1	Negligible	Not significant
CD_23	CR/2021/0455/PA3	528637	137044	Committed Development	Yes	Hazelwick AQMA (proposed extension)	15.6	15.7	0.1	<1	Negligible	Not significant
CD_24	CR/2017/0522/PA3	526918	137217	Committed Development	No		15.8	15.8	<0.1	<1	Negligible	Not significant
CD_25	CR/2017/0997/OUT	527192	136870	Committed Development	No		14.6	14.6	<0.1	<1	Negligible	Not significant
CD_26	CR/2017/0564/FUL	527761	136758	Committed Development	No		14.5	14.5	<0.1	<1	Negligible	Not significant
CD_27	CR/2017/0882/PA3	528311	136555	Committed Development	No		14.3	14.3	<0.1	<1	Negligible	Not significant
CD_28	CR/2019/0403/FUL	527368	136775	Committed Development	No		14.6	14.6	<0.1	<1	Negligible	Not significant
CD_29	CR/2018/3002/EIA	527342	136438	Committed Development	No		14.6	14.6	<0.1	<1	Negligible	Not significant
CD_30	CR/2020/0646/PA3	526912	136392	Committed Development	No		14.6	14.6	<0.1	<1	Negligible	Not significant
CD_31	CR/2017/0479/PA3	526912	136392	Committed Development	No		14.6	14.6	<0.1	<1	Negligible	Not significant
CD_32	CR/2016/1053/FUL	525966	136027	Committed Development	No		14.2	14.2	<0.1	<1	Negligible	Not significant
CD_33	CR/2020/0274/FUL	526250	137355	Committed Development	No		14.8	14.8	<0.1	<1	Negligible	Not significant
CD_34	CR/2021/0308/ARM	526766	136029	Committed Development	No		14.5	14.5	<0.1	<1	Negligible	Not significant
CD_35	CR/2020/0155/FUL	530132	135825	Committed Development	No		14.5	14.6	0.1	<1	Negligible	Not significant
CD_36	CR/2022/0046/FUL	529771	139251	Committed Development	No		13.4	13.4	<0.1	<1	Negligible	Not significant
CD_37	CR/2021/0581/PA3	530350	141159	Committed Development	No		15.7	15.8	0.1	<1	Negligible	Not significant

ID	Name	X	Y	Type	In AQMA?	AQMA Title	2032 Annual Mean PM <sub>10</sub> Concentration (µg/m <sup>3</sup> )			Change Relative to Air Quality Standard (%)	Impact	Significance
							Without Project	With Project	Change			
CD_38	CR/2017/0921/FUL	526918	137217	Committed Development	No		15.8	15.8	<0.1	<1	Negligible	Not significant
CD_39	CR/2021/0685/OUT	529698	139747	Committed Development	No		13.5	13.5	<0.1	<1	Negligible	Not significant
CD_40	CR/2021/0611/FUL	526441	136397	Committed Development	No		14.6	14.6	<0.1	<1	Negligible	Not significant
CD_41	19/00062/F	528835	143452	Committed Development	No		14.1	14.1	<0.1	<1	Negligible	Not significant
CD_42	18/01180/F	528519	145141	Committed Development	No		13.6	13.6	<0.1	<1	Negligible	Not significant
CD_43	18/01158/F	527857	150465	Committed Development	Yes	AQMA No.12	14.6	14.6	<0.1	<1	Negligible	Not significant
CD_44	21/01193/PAP30	525416	150875	Committed Development	Yes	AQMA No.11	14.5	14.5	<0.1	<1	Negligible	Not significant
CD_45	20/00864/S73	527448	152967	Committed Development	No		14.0	14.1	0.1	<1	Negligible	Not significant
CD_46	20/01880/CONLA	526875	142098	Committed Development	No		13.6	13.6	<0.1	<1	Negligible	Not significant
CD_47	20/01923/HHOLD	527882	142306	Committed Development	Yes	AQMA No. 3	14.3	14.4	0.1	<1	Negligible	Not significant
CD_48	20/02034/F	527837	142872	Committed Development	Yes	AQMA No. 3	14.7	14.7	<0.1	<1	Negligible	Not significant
CD_49	20/01199/S73	528064	142810	Committed Development	No		14.1	14.1	<0.1	<1	Negligible	Not significant
CD_50	19/01931/S73	527976	142924	Committed Development	No		14.0	14.0	<0.1	<1	Negligible	Not significant
CD_51	21/00020/CU	530723	142426	Committed Development	No		15.1	15.1	<0.1	<1	Negligible	Not significant
CD_52	20/02770/F	528220	143608	Committed Development	No		14.6	14.6	<0.1	<1	Negligible	Not significant
CD_53	20/00862/PAP30	528519	143063	Committed Development	No		15.0	15.0	<0.1	<1	Negligible	Not significant
CD_54	20/01125/S73	530508	141924	Committed Development	No		16.1	16.2	0.1	<1	Negligible	Not significant
CD_55	22/00181/F	529018	143072	Committed Development	No		13.8	13.8	<0.1	<1	Negligible	Not significant
CD_56	21/00501/F	528626	143149	Committed Development	No		14.5	14.5	<0.1	<1	Negligible	Not significant
CD_57	21/01975/PAP30	528698	143170	Committed Development	No		14.2	14.3	0.1	<1	Negligible	Not significant
CD_58	21/02101/F	529018	143072	Committed Development	No		13.8	13.8	<0.1	<1	Negligible	Not significant
CD_59	19/00986/F	527346	144779	Committed Development	No		13.6	13.6	<0.1	<1	Negligible	Not significant
CD_60	21/00224/CLE	528732	142722	Committed Development	No		14.0	14.0	<0.1	<1	Negligible	Not significant
CD_61	22/00724/F	529074	143275	Committed Development	No		13.8	13.8	<0.1	<1	Negligible	Not significant
CD_62	19/02199/S73	528519	145141	Committed Development	No		13.6	13.6	<0.1	<1	Negligible	Not significant
CD_63	20/00548/CON	525944	144597	Committed Development	No		12.8	12.8	<0.1	<1	Negligible	Not significant
CD_64	21/03303/F	528497	145190	Committed Development	No		13.7	13.7	<0.1	<1	Negligible	Not significant
CD_65	21/02059/AGD	527410	145502	Committed Development	No		13.1	13.1	<0.1	<1	Negligible	Not significant
CD_66	20/02386/AGD	525944	144597	Committed Development	No		12.8	12.8	<0.1	<1	Negligible	Not significant
CD_67	22/01400/F	528039	143251	Committed Development	No		14.6	14.6	<0.1	<1	Negligible	Not significant
CD_68	22/01247/S73	528392	143061	Committed Development	No		14.6	14.6	<0.1	<1	Negligible	Not significant
CD_69	22/00849/F	525728	143555	Committed Development	No		13.1	13.1	<0.1	<1	Negligible	Not significant
CD_70	22/00877/F	525453	150128	Committed Development	No		14.5	14.5	<0.1	<1	Negligible	Not significant
CD_71	22/00695/S73	530403	153030	Committed Development	No		16.7	16.8	0.1	<1	Negligible	Not significant
CD_72	22/01816/F	528684	143300	Committed Development	No		14.2	14.2	<0.1	<1	Negligible	Not significant
CD_73	2020/1099	530680	141453	Committed Development	No		15.7	15.7	<0.1	<1	Negligible	Not significant
CD_74	2020/2297	531774	142808	Committed Development	No		13.3	13.4	0.1	<1	Negligible	Not significant
CD_75	2020/1782	530568	140653	Committed Development	No		15.0	15.0	<0.1	<1	Negligible	Not significant

ID	Name	X	Y	Type	In AQMA?	AQMA Title	2032 Annual Mean PM <sub>10</sub> Concentration (µg/m <sup>3</sup> )			Change Relative to Air Quality Standard (%)	Impact	Significance
							Without Project	With Project	Change			
CD_76	2019/548/EIA	531214	143209	Committed Development	No		13.9	13.9	<0.1	<1	Negligible	Not significant
CD_77	2018/806	530343	141791	Committed Development	No		16.1	16.3	0.2	<1	Negligible	Not significant
CD_78	2018/2567	531045	143264	Committed Development	No		14.7	14.8	0.1	<1	Negligible	Not significant
CD_79	2021/975	531161	143499	Committed Development	No		14.1	14.1	<0.1	<1	Negligible	Not significant
CD_80	2019/169	532240	140294	Committed Development	No		13.2	13.2	<0.1	<1	Negligible	Not significant
CD_81	2017/1782	532791	140734	Committed Development	No		13.3	13.3	<0.1	<1	Negligible	Not significant
CD_82	2022/718/N	533837	143783	Committed Development	No		13.0	13.0	<0.1	<1	Negligible	Not significant
CD_83	2019/13	531036	147889	Committed Development	No		15.9	16.0	0.1	<1	Negligible	Not significant
CD_84	2019/868	530513	146183	Committed Development	No		14.8	14.8	<0.1	<1	Negligible	Not significant
CD_85	2018/2096	531432	153189	Committed Development	No		17.0	17.1	0.1	<1	Negligible	Not significant
CD_86	2021/329	530705	139581	Committed Development	No		14.5	14.5	<0.1	<1	Negligible	Not significant
CD_87	DC/17/2481	523000	134622	Committed Development	No		14.6	14.6	<0.1	<1	Negligible	Not significant
CD_88	DC/10/1612	525188	139649	Committed Development	No		13.3	13.3	<0.1	<1	Negligible	Not significant
CD_89	DC/17/2481/OUT; DC/20/2223/REM;	525188	139649	Committed Development	No		13.3	13.3	<0.1	<1	Negligible	Not significant
CD_90	DC21/0890/PEPO	525188	139649	Committed Development	No		13.3	13.3	<0.1	<1	Negligible	Not significant
CD_91	DC/20/0380	524979	138838	Committed Development	No		12.5	12.5	<0.1	<1	Negligible	Not significant
CD_92	MO/2019/1326	523606	142986	Committed Development	No		12.4	12.4	<0.1	<1	Negligible	Not significant
CD_93	DM/21/0644	530705	139581	Committed Development	No		14.5	14.5	<0.1	<1	Negligible	Not significant
CD_94	DM/19/2758	532178	136395	Committed Development	No		12.5	12.5	<0.1	<1	Negligible	Not significant
CD_95	DM/21/0028	533534	139307	Committed Development	No		13.1	13.1	<0.1	<1	Negligible	Not significant
CD_96	DM/20/3808	532359	135899	Committed Development	No		13.0	13.0	<0.1	<1	Negligible	Not significant
CD_97	DM/20/2150	526179	133096	Committed Development	No		15.9	15.9	<0.1	<1	Negligible	Not significant
CD_98	DM/20/4562	526179	133096	Committed Development	No		15.9	15.9	<0.1	<1	Negligible	Not significant
CD_99	DM/18/0897	526091	130520	Committed Development	No		14.4	14.4	<0.1	<1	Negligible	Not significant
CD_100	DM/21/3805	530415	138790	Committed Development	No		15.6	15.6	<0.1	<1	Negligible	Not significant
CD_101	DM/19/4636	526674	133469	Committed Development	No		15.2	15.2	<0.1	<1	Negligible	Not significant
CD_102	Land at Steers Lane, Forge Wood	529375	139637	Committed Development	No		13.1	13.1	<0.1	<1	Negligible	Not significant
CD_103	Land to the south east of Heathy Farm, Balcombe Road	529795	138958	Committed Development	No		14.8	14.8	<0.1	<1	Negligible	Not significant
CD_104	Land East of London Road, Northgate	526977	137973	Committed Development	No		15.4	15.4	<0.1	<1	Negligible	Not significant
CD_105	Shaw House, Pegler Way	526663	136659	Committed Development	No		15.1	15.1	<0.1	<1	Negligible	Not significant
CD_106	Ambulance Station, Ifield Road	526251	137357	Committed Development	No		14.8	14.8	<0.1	<1	Negligible	Not significant
CD_107	96-102 North Road	528154	137672	Committed Development	Yes	Hazelwick AQMA	14.9	14.9	<0.1	<1	Negligible	Not significant
CD_108	Rear Gardens, Dingle Close/Ifield Road	525755	137049	Committed Development	No		14.1	14.1	<0.1	<1	Negligible	Not significant
CD_109	Ifield Community College, Ifield (125 dwellings)	525353	136895	Committed Development	No		14.2	14.2	<0.1	<1	Negligible	Not significant
CD_110	Rear Gardens, Snell Hatch/Ifield Road	525817	136851	Committed Development	No		14.1	14.1	<0.1	<1	Negligible	Not significant
CD_111	Land at Gales Place and West Way	528025	136974	Committed Development	No		14.2	14.2	<0.1	<1	Negligible	Not significant
CD_112	Southern Counties, West Green (218 dwellings, mixed use priority for residential)	526555	136650	Committed Development	No		14.8	14.8	<0.1	<1	Negligible	Not significant



ID	Name	X	Y	Type	In AQMA?	AQMA Title	2032 Annual Mean PM <sub>10</sub> Concentration (µg/m <sup>3</sup> )			Change Relative to Air Quality Standard (%)	Impact	Significance
							Without Project	With Project	Change			
CD_113	15-29 Broadway Upper Floors, Northgate (57 dwellings)	526937	136601	Committed Development	No		14.6	14.6	<0.1	<1	Negligible	Not significant
CD_114	46-48 Goffs Park Road	526193	136089	Committed Development	No		14.8	14.8	<0.1	<1	Negligible	Not significant
CD_115	Land east of Balcombe Road/Street Hill, Pound Hill (developable) 15 dwellings	530065	136156	Committed Development	No		14.9	14.9	<0.1	<1	Negligible	Not significant
CD_116	Land North of the A264 at Junction 10 of M23	530417	138791	Committed Development	No		15.6	15.6	<0.1	<1	Negligible	Not significant
CD_117	Cedars (Former Crawley Forest School), Brighton Road, Pease Pottage	526066	132527	Committed Development	No		14.1	14.2	0.1	<1	Negligible	Not significant
CD_118	Horley Police Station, 15 Massetts Road	528437	142923	Committed Development	Yes	AQMA No. 3	13.8	13.8	<0.1	<1	Negligible	Not significant
CD_119	Telephone Exchange, Victoria Road South	528307	143044	Committed Development	No		14.2	14.2	<0.1	<1	Negligible	Not significant
CD_120	59-61 Brighton Road, Horley	528545	142953	Committed Development	No		13.9	13.9	<0.1	<1	Negligible	Not significant
CD_121	Land at Meath Green	527222	144199	Committed Development	No		13.5	13.5	<0.1	<1	Negligible	Not significant
CD_122	Former Chequers Hotel, Bonehurst Road	528409	144102	Committed Development	No		14.5	14.5	<0.1	<1	Negligible	Not significant
CD_123	Salfords Industrial Estate	528425	145893	Committed Development	No		13.4	13.4	<0.1	<1	Negligible	Not significant
CD_124	Perrywood Business Park	528831	146322	Committed Development	No		13.3	13.3	<0.1	<1	Negligible	Not significant
CD_125	Library and Pool House, Bancroft Road, Reigate, RH2 7RP	525465	150162	Committed Development	No		14.9	14.9	<0.1	<1	Negligible	Not significant
CD_126	Land adjacent to the Town Hall, Castlefield Road	525414	150376	Committed Development	No		14.4	14.4	<0.1	<1	Negligible	Not significant
CD_127	Land adjacent to the Town Hall, Castlefield Road, Reigate, RH2 0SH	525395	150459	Committed Development	No		14.3	14.3	<0.1	<1	Negligible	Not significant
CD_128	Wells Place Industrial Estate, Redhill	528827	152544	Committed Development	No		14.5	14.5	<0.1	<1	Negligible	Not significant
CD_129	Land at Plough Road and Redehall Road, Smallfield	532038	143032	Committed Development	No		13.3	13.3	<0.1	<1	Negligible	Not significant
CD_130	Chapel Road, Smallfield	531782	143381	Committed Development	No		13.7	13.7	<0.1	<1	Negligible	Not significant
CD_131	Woodlands Garage, Chapel Road, Smallfield	531786	143371	Committed Development	No		13.8	13.8	<0.1	<1	Negligible	Not significant
CD_132	DS43 Land adjacent to Three Acres, Hookwood	526662	142530	Committed Development	No		13.2	13.3	0.1	<1	Negligible	Not significant
CD_133	DS44 Land south of Kennel Road, Hookwood	526572	142602	Committed Development	No		13.2	13.2	<0.1	<1	Negligible	Not significant
CD_134	DS56 Land at the Priest's House, Leigh	522504	146804	Committed Development	No		13.2	13.2	<0.1	<1	Negligible	Not significant
E_1	Turners Hill School	530048	136823	Education	No		15.1	15.1	<0.1	<1	Negligible	Not significant
E_2	Cranbrook Independent Nursery & Pre-School	530314	140556	Education	No		15.1	15.1	<0.1	<1	Negligible	Not significant
E_3	Western Road Primary School	525347	164169	Education	Yes	Sutton AQMA	15.4	15.4	<0.1	<1	Negligible	Not significant
E_4	Sutton Opportunity Group	528846	165124	Education	Yes	Sutton AQMA	15.2	15.2	<0.1	<1	Negligible	Not significant
E_5	Rainbow Day Nursery	502309	166648	Education	No		16.0	16.0	<0.1	<1	Negligible	Not significant
E_6	Options Skills	531207	161139	Education	Yes	Croydon AQMA	15.1	15.1	<0.1	<1	Negligible	Not significant
E_7	Christ Church C of E Primary School	531703	162048	Education	Yes	Croydon AQMA	16.2	16.2	<0.1	<1	Negligible	Not significant
E_8	Archbishop Tenison's Church of England High School, Croydon	533600	165095	Education	Yes	Croydon AQMA	15.6	15.6	<0.1	<1	Negligible	Not significant
E_9	Nursery and Preschool Croydon, Fennies Nursery	533907	165781	Education	Yes	Croydon AQMA	16.3	16.3	<0.1	<1	Negligible	Not significant
E_10	Harris Federation	532549	165700	Education	Yes	Croydon AQMA	18.8	18.8	<0.1	<1	Negligible	Not significant
E_11	Beckmead College	533617	168166	Education	Yes	Croydon AQMA	17.4	17.4	<0.1	<1	Negligible	Not significant
E_12	Croydon College	532813	165402	Education	Yes	Croydon AQMA	18.9	18.9	<0.1	<1	Negligible	Not significant
E_13	Brigh Horizons Coulsdon Day Nursery	529694	159634	Education	Yes	Croydon AQMA	14.4	14.4	<0.1	<1	Negligible	Not significant
E_14	Little Garden The Worcester Park Day Nursery & Pre-School	522362	165956	Education	Yes	Sutton AQMA	16.4	16.4	<0.1	<1	Negligible	Not significant

ID	Name	X	Y	Type	In AQMA?	AQMA Title	2032 Annual Mean PM <sub>10</sub> Concentration (µg/m <sup>3</sup> )			Change Relative to Air Quality Standard (%)	Impact	Significance
							Without Project	With Project	Change			
E_15	The BRIT School	532834	167463	Education	Yes	Croydon AQMA	17.3	17.3	<0.1	<1	Negligible	Not significant
E_16	Reigate College	525492	150500	Education	No		14.2	14.2	<0.1	<1	Negligible	Not significant
E_17	Croydon College	532620	165509	Education	Yes	Croydon AQMA	18.1	18.1	<0.1	<1	Negligible	Not significant
E_18	Purley Nursery School	531368	161757	Education	Yes	Croydon AQMA	16.0	16.0	<0.1	<1	Negligible	Not significant
E_19	Sherwood Pre-School	532188	164484	Education	Yes	Croydon AQMA	16.0	16.0	<0.1	<1	Negligible	Not significant
E_20	Long Lane Primary School	534943	167114	Education	Yes	Croydon AQMA	17.1	17.1	<0.1	<1	Negligible	Not significant
E_21	South Way Junior School	536272	165191	Education	Yes	Croydon AQMA	14.3	14.3	<0.1	<1	Negligible	Not significant
E_22	Heathfield Academy	532571	164792	Education	Yes	Croydon AQMA	16.3	16.3	<0.1	<1	Negligible	Not significant
E_23	Stepping Stones Day Nursery	531231	167566	Education	Yes	Croydon AQMA	17.8	17.8	<0.1	<1	Negligible	Not significant
E_24	Westbury Tender Day Nursery	532779	167108	Education	Yes	Croydon AQMA	17.4	17.4	<0.1	<1	Negligible	Not significant
E_25	Junior VIPs Nursery	532168	166296	Education	Yes	Croydon AQMA	17.4	17.4	<0.1	<1	Negligible	Not significant
E_26	Oasis Academy Shirley Park Stroud Green Campus	535007	166992	Education	Yes	Croydon AQMA	14.9	14.9	<0.1	<1	Negligible	Not significant
E_27	Bramley Bank Short Stay School	532572	163206	Education	Yes	Croydon AQMA	15.7	15.7	<0.1	<1	Negligible	Not significant
E_28	Ivy League Nursery	533801	168297	Education	Yes	Croydon AQMA	17.5	17.5	<0.1	<1	Negligible	Not significant
E_29	Gingerbread Corner Nursery & Afterschool	532702	166669	Education	Yes	Croydon AQMA	17.2	17.2	<0.1	<1	Negligible	Not significant
E_30	Nursery and Preschool Purley	531485	162029	Education	Yes	Croydon AQMA	15.6	15.6	<0.1	<1	Negligible	Not significant
E_31	King Fishers Pre-School & Day Care Nursery	533528	166211	Education	Yes	Croydon AQMA	17.0	17.0	<0.1	<1	Negligible	Not significant
E_32	Cumnor House Nursery South Croydon	531636	162583	Education	Yes	Croydon AQMA	15.1	15.1	<0.1	<1	Negligible	Not significant
E_33	Mini Willows Day Nursery	533031	168377	Education	Yes	Croydon AQMA	17.8	17.8	<0.1	<1	Negligible	Not significant
E_34	Woodside Primary School	533429	166457	Education	Yes	Croydon AQMA	17.6	17.6	<0.1	<1	Negligible	Not significant
E_35	Alpha Day Nursery	534638	167323	Education	Yes	Croydon AQMA	17.5	17.5	<0.1	<1	Negligible	Not significant
E_36	Malling Close Children's Centre	535081	167399	Education	Yes	Croydon AQMA	15.6	15.6	<0.1	<1	Negligible	Not significant
E_37	Tunstall Nursery School & Children's Centre	533466	166136	Education	Yes	Croydon AQMA	16.8	16.8	<0.1	<1	Negligible	Not significant
E_38	Inspire Day Nursery	532303	166839	Education	Yes	Croydon AQMA	17.3	17.3	<0.1	<1	Negligible	Not significant
E_39	Harris Primary Academy Haling Park	532534	163775	Education	Yes	Croydon AQMA	16.7	16.7	<0.1	<1	Negligible	Not significant
E_40	Elgin Nursery	533784	165831	Education	Yes	Croydon AQMA	16.0	16.0	<0.1	<1	Negligible	Not significant
E_41	Dakota House	531600	167157	Education	Yes	Croydon AQMA	17.8	17.8	<0.1	<1	Negligible	Not significant
E_42	Happy Little Bunny Nursery	531756	165423	Education	Yes	Croydon AQMA	16.6	16.6	<0.1	<1	Negligible	Not significant
E_43	Kids-Joy Nursery	530827	167208	Education	Yes	Croydon AQMA	17.7	17.7	<0.1	<1	Negligible	Not significant
E_44	Mmi Pre School	533115	166257	Education	Yes	Croydon AQMA	17.1	17.1	<0.1	<1	Negligible	Not significant
E_45	Little Pumpkins Nursery - East Croydon	532701	166297	Education	Yes	Croydon AQMA	17.4	17.4	<0.1	<1	Negligible	Not significant
E_46	Olive Tree Day Nursery & Pre-School	531617	166918	Education	Yes	Croydon AQMA	17.6	17.6	<0.1	<1	Negligible	Not significant
E_47	Cumnor House Boy's School	531484	161957	Education	Yes	Croydon AQMA	15.4	15.4	<0.1	<1	Negligible	Not significant
E_48	Blossoms Day Nursery	531680	165466	Education	Yes	Croydon AQMA	16.9	16.9	<0.1	<1	Negligible	Not significant
E_49	Chipstead Valley Primary School	529673	159560	Education	Yes	Croydon AQMA	14.9	14.9	<0.1	<1	Negligible	Not significant
E_50	Little Garden The Worcester Park Day Nursery & Pre-School	522462	166021	Education	Yes	Sutton AQMA	15.4	15.4	<0.1	<1	Negligible	Not significant
E_51	Oakwood School	529881	140418	Education	No		13.4	13.4	<0.1	<1	Negligible	Not significant
E_52	Shapes Day Nursery	526008	148435	Education	No		13.7	13.7	<0.1	<1	Negligible	Not significant

ID	Name	X	Y	Type	In AQMA?	AQMA Title	2032 Annual Mean PM <sub>10</sub> Concentration (µg/m <sup>3</sup> )			Change Relative to Air Quality Standard (%)	Impact	Significance
							Without Project	With Project	Change			
E_53	Micklefield School	525339	150806	Education	No		14.4	14.4	<0.1	<1	Negligible	Not significant
E_54	Bright Horizons Sutton Day Nursery and Preschool	525497	164047	Education	Yes	Sutton AQMA	15.4	15.4	<0.1	<1	Negligible	Not significant
E_55	Rosehill Nursery	525926	166590	Education	Yes	Sutton AQMA	16.4	16.4	<0.1	<1	Negligible	Not significant
E_56	Lullaby's at Little Village	533106	167117	Education	Yes	Croydon AQMA	16.4	16.4	<0.1	<1	Negligible	Not significant
E_57	Cargreen Road	533951	168231	Education	Yes	Croydon AQMA	16.9	16.9	<0.1	<1	Negligible	Not significant
E_58	The Grove Nursery	505149	162640	Education	Yes	M25 AQMA	18.9	18.9	<0.1	<1	Negligible	Not significant
E_59	Rainbow Nursery	502296	166731	Education	No		16.3	16.3	<0.1	<1	Negligible	Not significant
E_60	Byfleet Cricket Club	505627	161307	Education	No		20.7	20.8	0.1	<1	Negligible	Not significant
E_61	Manorcroft Nursery Egham	501358	170940	Education	No		16.2	16.2	<0.1	<1	Negligible	Not significant
E_62	Busy Bees Crawley	527542	136547	Education	No		14.5	14.5	<0.1	<1	Negligible	Not significant
E_63	Three Bridges Primary School	528502	136926	Education	No		14.8	14.8	<0.1	<1	Negligible	Not significant
E_64	Little Explorers Nursery and Preschool	529387	136872	Education	No		14.8	14.8	<0.1	<1	Negligible	Not significant
E_65	Oakwood School	529882	140380	Education	No		13.3	13.4	0.1	<1	Negligible	Not significant
E_66	Hotham Primary School	526164	141600	Education	No		12.7	12.7	<0.1	<1	Negligible	Not significant
E_67	Horley Infant School	528406	143443	Education	No		14.1	14.1	<0.1	<1	Negligible	Not significant
E_68	Hotham Primary School	526030	141565	Education	No		12.8	12.8	<0.1	<1	Negligible	Not significant
E_69	Dovers Green School	526137	148231	Education	No		13.6	13.6	<0.1	<1	Negligible	Not significant
E_70	Shapes Day Nursery	526008	148421	Education	No		13.7	13.7	<0.1	<1	Negligible	Not significant
E_71	Povey Cross Road	527505	142356	Education	No		14.3	14.3	<0.1	<1	Negligible	Not significant
E_72	Monkey Puzzle Day Nursery and Preschool Sutton	523791	164841	Education	Yes	Sutton AQMA	15.1	15.1	<0.1	<1	Negligible	Not significant
E_73	Hopscotch Day Nursery	525225	162093	Education	Yes	Sutton AQMA	14.7	14.7	<0.1	<1	Negligible	Not significant
E_74	Burlington Junior School	523550	164872	Education	Yes	Sutton AQMA	15.7	15.7	<0.1	<1	Negligible	Not significant
E_75	Chiltern Nurseries Ltd	525889	162543	Education	Yes	Sutton AQMA	14.2	14.2	<0.1	<1	Negligible	Not significant
E_76	First Little Steps Pre-School	524289	166923	Education	Yes	Merton AQMA	16.0	16.0	<0.1	<1	Negligible	Not significant
E_77	Owlets Nursery	531689	143109	Education	No		13.6	13.7	0.1	<1	Negligible	Not significant
E_78	Copthorne C of E Junior School	531200	138721	Education	No		14.0	14.1	0.1	<1	Negligible	Not significant
E_79	Oakwood School	530047	135909	Education	No		14.2	14.2	<0.1	<1	Negligible	Not significant
E_80	Brambly House Montessori School	530246	153690	Education	No		16.9	17.0	0.1	<1	Negligible	Not significant
E_81	South Norwood Primary School	534271	168199	Education	Yes	Croydon AQMA	16.8	16.8	<0.1	<1	Negligible	Not significant
E_82	Haling Park Road	532099	163740	Education	Yes	Croydon AQMA	15.4	15.4	<0.1	<1	Negligible	Not significant
E_83	Harris Primary Academy Haling Park	524250	163811	Education	Yes	Sutton AQMA	15.5	15.5	<0.1	<1	Negligible	Not significant
E_84	All Saints New Road	528282	166514	Education	Yes	Sutton AQMA	15.5	15.5	<0.1	<1	Negligible	Not significant
E_85	Green Lane Primary & Nursery School	525963	166737	Education	Yes	Sutton AQMA	16.6	16.6	<0.1	<1	Negligible	Not significant
E_86	Bright Horizons North Cheam Day Nursery and Preschool	523699	165406	Education	Yes	Sutton AQMA	16.4	16.4	<0.1	<1	Negligible	Not significant
E_87	Addlestone Young People & Family Centre	504328	164354	Education	No		17.8	17.8	<0.1	<1	Negligible	Not significant
E_88	Our Lady Immaculate Catholic Primary School	523805	163351	Education	Yes	Sutton AQMA	14.4	14.4	<0.1	<1	Negligible	Not significant
E_89	Aragon Primary School	524027	166931	Education	Yes	Merton AQMA	15.8	15.8	<0.1	<1	Negligible	Not significant

ID	Name	X	Y	Type	In AQMA?	AQMA Title	2032 Annual Mean PM <sub>10</sub> Concentration (µg/m <sup>3</sup> )			Change Relative to Air Quality Standard (%)	Impact	Significance
							Without Project	With Project	Change			
E_90	Sutton Centre	525094	164070	Education	Yes	Sutton AQMA	15.7	15.7	<0.1	<1	Negligible	Not significant
E_91	Toggles Nursery	533393	165788	Education	Yes	Croydon AQMA	16.1	16.1	<0.1	<1	Negligible	Not significant
E_92	Boyer School of Irish Dance	524451	166651	Education	Yes	Sutton AQMA	16.2	16.2	<0.1	<1	Negligible	Not significant
E_93	Cumnor House School for Girls	529657	161695	Education	Yes	Croydon AQMA	14.0	14.0	<0.1	<1	Negligible	Not significant
E_94	Hackbridge Primary School - London Road Campus	528352	166585	Education	Yes	Sutton AQMA	15.7	15.7	<0.1	<1	Negligible	Not significant
E_95	Hackbridge Primary School - London Road Campus	531192	168054	Education	Yes	Croydon AQMA	17.6	17.6	<0.1	<1	Negligible	Not significant
E_96	St Teresa R C Primary School	526526	167097	Education	Yes	Merton AQMA	16.7	16.7	<0.1	<1	Negligible	Not significant
E_97	St Teresa R C Primary School	526546	167153	Education	Yes	Merton AQMA	16.6	16.6	<0.1	<1	Negligible	Not significant
E_98	Woodgate Primary School	526572	133362	Education	No		15.2	15.2	<0.1	<1	Negligible	Not significant
E_99	Heathfield Academy	532498	164631	Education	Yes	Croydon AQMA	16.7	16.7	<0.1	<1	Negligible	Not significant
E_100	Malmesbury Primary School Morden	526333	167048	Education	Yes	Merton AQMA	16.6	16.6	<0.1	<1	Negligible	Not significant
E_101	Micklefield School	525294	150847	Education	No		14.3	14.3	<0.1	<1	Negligible	Not significant
E_102	Krishna Avanti Primary School, Croydon	531994	164898	Education	Yes	Croydon AQMA	16.8	16.8	<0.1	<1	Negligible	Not significant
E_103	Harris Primary Academy Purley Way	531136	164273	Education	Yes	Croydon AQMA	17.5	17.5	<0.1	<1	Negligible	Not significant
E_104	Marden Lodge Primary School & Nursery	531877	160740	Education	Yes	Croydon AQMA	14.9	14.9	<0.1	<1	Negligible	Not significant
E_105	St Nicholas School Canterbury Road Hub	531114	166684	Education	Yes	Croydon AQMA	17.6	17.6	<0.1	<1	Negligible	Not significant
E_106	Holmesdale Community Infant School	525480	151156	Education	No		13.9	13.9	<0.1	<1	Negligible	Not significant
E_107	Coombe Hill Junior School	535072	163963	Education	Yes	Croydon AQMA	13.9	13.9	<0.1	<1	Negligible	Not significant
E_108	Oasis Academy Ryelands	534700	167867	Education	Yes	Croydon AQMA	16.8	16.8	<0.1	<1	Negligible	Not significant
E_109	Al-Khair Primary School	531838	165892	Education	Yes	Croydon AQMA	17.0	17.0	<0.1	<1	Negligible	Not significant
E_110	Coombe Hill Junior School	534899	164070	Education	Yes	Croydon AQMA	14.1	14.1	<0.1	<1	Negligible	Not significant
E_111	Oasis Academy Shirley Park Stroud Green Campus	535065	167059	Education	Yes	Croydon AQMA	15.6	15.6	<0.1	<1	Negligible	Not significant
E_112	Dovers Green School	526075	148219	Education	No		13.8	13.7	-0.1	<-1	Negligible	Not significant
E_113	North Downs Primary School (Leigh Site)	522117	147052	Education	No		13.1	13.1	<0.1	<1	Negligible	Not significant
E_114	St Mary's Catholic Infant School	532651	166181	Education	Yes	Croydon AQMA	17.8	17.8	<0.1	<1	Negligible	Not significant
E_115	Cheam Park Farm Primary Academy	524396	165490	Education	Yes	Sutton AQMA	15.6	15.6	<0.1	<1	Negligible	Not significant
E_116	Intouch Outdoors Reigate	525311	150072	Education	No		14.1	14.1	<0.1	<1	Negligible	Not significant
E_117	West Thornton Primary School	530787	167028	Education	Yes	Croydon AQMA	16.9	16.9	<0.1	<1	Negligible	Not significant
E_118	Lime Tree Primary School	528630	152434	Education	No		14.9	14.9	<0.1	<1	Negligible	Not significant
E_119	Handcross Primary School	526204	130558	Education	No		13.5	13.5	<0.1	<1	Negligible	Not significant
E_120	Yoga with Denise	501366	170822	Education	No		16.2	16.2	<0.1	<1	Negligible	Not significant
E_121	Three Bridges Primary School	528233	136990	Education	No		14.2	14.2	<0.1	<1	Negligible	Not significant
E_122	Kenley Primary School	533502	159150	Education	Yes	Croydon AQMA	13.8	13.8	<0.1	<1	Negligible	Not significant
E_123	Woodcote Primary School	529682	160422	Education	Yes	Croydon AQMA	13.5	13.5	<0.1	<1	Negligible	Not significant
E_124	St Dunstan's CoE Primary School, Cheam	524087	163468	Education	Yes	Sutton AQMA	14.9	14.9	<0.1	<1	Negligible	Not significant
E_125	Abbey Primary School	525449	166556	Education	Yes	Sutton AQMA	16.0	16.0	<0.1	<1	Negligible	Not significant
E_126	Cheam Fields Primary Academy	524148	164439	Education	Yes	Sutton AQMA	15.5	15.6	0.1	<1	Negligible	Not significant



ID	Name	X	Y	Type	In AQMA?	AQMA Title	2032 Annual Mean PM <sub>10</sub> Concentration (µg/m <sup>3</sup> )			Change Relative to Air Quality Standard (%)	Impact	Significance
							Without Project	With Project	Change			
E_127	Russell Hill Road Day Nursery	531021	162244	Education	Yes	Croydon AQMA	14.8	14.8	<0.1	<1	Negligible	Not significant
E_128	Montpelier Primary School	531691	162094	Education	Yes	Croydon AQMA	15.2	15.2	<0.1	<1	Negligible	Not significant
E_129	The Kindergartens	530029	165398	Education	Yes	Sutton AQMA	15.2	15.2	<0.1	<1	Negligible	Not significant
E_130	Aerodrome Primary School	531790	164208	Education	Yes	Croydon AQMA	16.3	16.3	<0.1	<1	Negligible	Not significant
E_131	The Link Primary School	530267	164885	Education	Yes	Sutton AQMA	15.8	15.8	<0.1	<1	Negligible	Not significant
E_132	Harris Aspire Academy	533809	168368	Education	Yes	Croydon AQMA	17.0	17.0	<0.1	<1	Negligible	Not significant
E_133	Russell Hill Road Day Nursery	531102	162228	Education	Yes	Croydon AQMA	14.8	14.8	<0.1	<1	Negligible	Not significant
E_134	Rutherford School	534030	164433	Education	Yes	Croydon AQMA	14.3	14.3	<0.1	<1	Negligible	Not significant
E_135	Harris Academy Sutton	525849	162481	Education	Yes	Sutton AQMA	14.3	14.3	<0.1	<1	Negligible	Not significant
E_136	Glenthorne High School	525280	166182	Education	Yes	Sutton AQMA	16.3	16.3	<0.1	<1	Negligible	Not significant
E_137	Cheam High School	524189	164581	Education	Yes	Sutton AQMA	15.6	15.6	<0.1	<1	Negligible	Not significant
E_138	BedZED	528357	166460	Education	Yes	Sutton AQMA	16.0	16.0	<0.1	<1	Negligible	Not significant
E_139	Reigate Valley College	525619	146729	Education	No		13.8	13.8	<0.1	<1	Negligible	Not significant
E_140	The Minster Junior School, Croydon	531830	164929	Education	Yes	Croydon AQMA	17.3	17.3	<0.1	<1	Negligible	Not significant
E_141	Grange Park School	561144	158373	Education	No		16.4	16.4	<0.1	<1	Negligible	Not significant
E_142	Wrotham School	561091	158241	Education	No		16.2	16.2	<0.1	<1	Negligible	Not significant
E_143	Shirley High School Performing Arts College	535826	165244	Education	Yes	Croydon AQMA	14.5	14.5	<0.1	<1	Negligible	Not significant
E_144	St John's CoFE Primary School	535737	165462	Education	Yes	Croydon AQMA	14.6	14.6	<0.1	<1	Negligible	Not significant
E_145	Coloma Convent Girls' School	535582	165173	Education	Yes	Croydon AQMA	14.7	14.7	<0.1	<1	Negligible	Not significant
E_146	Trinity School	535193	165810	Education	Yes	Croydon AQMA	14.9	14.9	<0.1	<1	Negligible	Not significant
E_147	Oasis Academy Shirley Park	534794	166664	Education	Yes	Croydon AQMA	17.2	17.2	<0.1	<1	Negligible	Not significant
E_148	Cressey College	534524	167782	Education	Yes	Croydon AQMA	16.9	16.9	<0.1	<1	Negligible	Not significant
E_149	Oakwood School	534405	164511	Education	Yes	Croydon AQMA	14.2	14.2	<0.1	<1	Negligible	Not significant
E_150	Woodside Primary School and Children's Centre	534211	166913	Education	Yes	Croydon AQMA	16.8	16.8	<0.1	<1	Negligible	Not significant
E_151	St Chad's Catholic Primary School	533387	167861	Education	Yes	Croydon AQMA	16.3	16.3	<0.1	<1	Negligible	Not significant
E_152	Al-Khair School	533097	166191	Education	Yes	Croydon AQMA	17.9	17.9	<0.1	<1	Negligible	Not significant
E_153	Park Hill Infant School	533077	165278	Education	Yes	Croydon AQMA	15.8	15.8	<0.1	<1	Negligible	Not significant
E_154	Park Hill Junior School	533075	165294	Education	Yes	Croydon AQMA	15.8	15.8	<0.1	<1	Negligible	Not significant
E_155	Folly's End Christian School	533036	164604	Education	Yes	Croydon AQMA	15.4	15.4	<0.1	<1	Negligible	Not significant
E_156	Cambridge Tutors College	533029	164863	Education	Yes	Croydon AQMA	14.9	14.9	<0.1	<1	Negligible	Not significant
E_157	Selhurst Early Years Centre	532988	167415	Education	Yes	Croydon AQMA	17.4	17.4	<0.1	<1	Negligible	Not significant
E_158	Elmhurst School	532918	164487	Education	Yes	Croydon AQMA	16.3	16.3	<0.1	<1	Negligible	Not significant
E_159	Broadmead Primary School	532913	167010	Education	Yes	Croydon AQMA	17.3	17.3	<0.1	<1	Negligible	Not significant
E_160	BRIT School for Performing Arts and Technology	532864	167388	Education	Yes	Croydon AQMA	17.3	17.3	<0.1	<1	Negligible	Not significant
E_161	Whitehorse Manor Infant School	532815	168081	Education	Yes	Croydon AQMA	18.0	18.0	<0.1	<1	Negligible	Not significant
E_162	Whitehorse Manor Junior School	532806	168039	Education	Yes	Croydon AQMA	17.9	17.9	<0.1	<1	Negligible	Not significant
E_163	The Crescent Primary School	532757	167538	Education	Yes	Croydon AQMA	17.4	17.4	<0.1	<1	Negligible	Not significant
E_164	The Coningsby Pupil Referral Unit	532724	164850	Education	Yes	Croydon AQMA	16.8	16.8	<0.1	<1	Negligible	Not significant

ID	Name	X	Y	Type	In AQMA?	AQMA Title	2032 Annual Mean PM <sub>10</sub> Concentration (µg/m <sup>3</sup> )			Change Relative to Air Quality Standard (%)	Impact	Significance
							Without Project	With Project	Change			
E_165	Purley Oaks Primary School	532714	163279	Education	Yes	Croydon AQMA	15.2	15.2	<0.1	<1	Negligible	Not significant
E_166	St Mary's RC Junior School	532663	166264	Education	Yes	Croydon AQMA	17.4	17.4	<0.1	<1	Negligible	Not significant
E_167	Harris Primary Academy Haling Park	532656	163897	Education	Yes	Croydon AQMA	15.4	15.4	<0.1	<1	Negligible	Not significant
E_168	Thornton Heath Children's Centre	532629	168135	Education	Yes	Croydon AQMA	17.2	17.2	<0.1	<1	Negligible	Not significant
E_169	St Mary's Catholic Infant School	532476	166182	Education	Yes	Croydon AQMA	17.5	17.5	<0.1	<1	Negligible	Not significant
E_170	St Mary's Catholic High School	532473	166299	Education	Yes	Croydon AQMA	17.3	17.3	<0.1	<1	Negligible	Not significant
E_171	Croydon Metropolitan College	532421	164748	Education	Yes	Croydon AQMA	16.7	16.7	<0.1	<1	Negligible	Not significant
E_172	Moving On Pupil Referral Unit	532415	164971	Education	Yes	Croydon AQMA	17.0	17.0	<0.1	<1	Negligible	Not significant
E_173	Educational Excellence and Wellbeing	532367	165211	Education	Yes	Croydon AQMA	18.7	18.7	<0.1	<1	Negligible	Not significant
E_174	Whitgift School	532316	164087	Education	Yes	Croydon AQMA	15.9	15.9	<0.1	<1	Negligible	Not significant
E_175	Harris Primary Academy Kenley	532270	160300	Education	Yes	Croydon AQMA	14.3	14.3	<0.1	<1	Negligible	Not significant
E_176	Howard Primary School	532264	164559	Education	Yes	Croydon AQMA	16.0	16.0	<0.1	<1	Negligible	Not significant
E_177	Ecclesbourne Primary School	532109	167590	Education	Yes	Croydon AQMA	17.2	17.2	<0.1	<1	Negligible	Not significant
E_178	Old Palace of John Whitgift School	532022	165446	Education	Yes	Croydon AQMA	17.4	17.4	<0.1	<1	Negligible	Not significant
E_179	Harris Invictus Academy Croydon	532015	166280	Education	Yes	Croydon AQMA	17.7	17.7	<0.1	<1	Negligible	Not significant
E_180	St Giles School	532007	163586	Education	Yes	Croydon AQMA	15.4	15.4	<0.1	<1	Negligible	Not significant
E_181	Aurora Redehall School	531914	141450	Education	No		13.0	13.0	<0.1	<1	Negligible	Not significant
E_182	Elmwood Infant School	531912	167009	Education	Yes	Croydon AQMA	17.7	17.7	<0.1	<1	Negligible	Not significant
E_183	New Life Christian School	531902	165761	Education	Yes	Croydon AQMA	17.0	17.0	<0.1	<1	Negligible	Not significant
E_184	Elmwood Junior School	531901	166914	Education	Yes	Croydon AQMA	17.3	17.3	<0.1	<1	Negligible	Not significant
E_185	Redehall Preparatory School Redehall Road Horley	531893	142528	Education	No		13.8	13.8	<0.1	<1	Negligible	Not significant
E_186	Regina Coeli Catholic Primary School	531889	163287	Education	Yes	Croydon AQMA	15.0	15.0	<0.1	<1	Negligible	Not significant
E_187	Christ Church CofE Primary School (Purley)	531870	162362	Education	Yes	Croydon AQMA	14.9	14.9	<0.1	<1	Negligible	Not significant
E_188	Harris Academy Purley	531786	163282	Education	Yes	Croydon AQMA	15.0	15.0	<0.1	<1	Negligible	Not significant
E_189	Burstow Primary School Wheelers Lane Horley	531770	143125	Education	No		13.8	13.8	<0.1	<1	Negligible	Not significant
E_190	Parish Church CofE Junior School	531660	165115	Education	Yes	Croydon AQMA	16.6	16.6	<0.1	<1	Negligible	Not significant
E_191	Fairway Infant School Fairway Crawley	531653	139073	Education	No		13.5	13.5	<0.1	<1	Negligible	Not significant
E_192	Copthorne Church of England Junior School Church Road Crawley	531647	139445	Education	No		13.4	13.4	<0.1	<1	Negligible	Not significant
E_193	Peter Pan Playgroup	531613	139518	Education	No		13.5	13.5	<0.1	<1	Negligible	Not significant
E_194	Purley Nursery School	531442	161965	Education	Yes	Croydon AQMA	15.5	15.5	<0.1	<1	Negligible	Not significant
E_195	Jack and Jill Pre School	531364	139455	Education	No		13.6	13.6	<0.1	<1	Negligible	Not significant
E_196	Cranbrook Nursery School Antlands Lane Horley	530721	140469	Education	No		14.9	14.9	<0.1	<1	Negligible	Not significant
E_197	Link Secondary School	530646	164867	Education	Yes	Sutton AQMA	16.3	16.3	<0.1	<1	Negligible	Not significant
E_198	Wilson's School	530388	163886	Education	Yes	Sutton AQMA	14.7	14.7	<0.1	<1	Negligible	Not significant
E_199	Link Primary School	530354	164854	Education	Yes	Sutton AQMA	16.1	16.1	<0.1	<1	Negligible	Not significant
E_200	High View Primary School	530317	164279	Education	Yes	Sutton AQMA	15.5	15.5	<0.1	<1	Negligible	Not significant
E_201	Roshe School Halifax Close Pound Hill	530049	138331	Education	No		15.8	15.8	<0.1	<1	Negligible	Not significant
E_202	School in North East Neighbourhood	529874	139331	Education	No		13.2	13.2	<0.1	<1	Negligible	Not significant

ID	Name	X	Y	Type	In AQMA?	AQMA Title	2032 Annual Mean PM <sub>10</sub> Concentration (µg/m <sup>3</sup> )			Change Relative to Air Quality Standard (%)	Impact	Significance
							Without Project	With Project	Change			
E_203	Woodcote Primary School	529662	160722	Education	Yes	Croydon AQMA	13.5	13.5	<0.1	<1	Negligible	Not significant
E_204	Maidenbower Junior School	529574	135904	Education	No		14.9	14.9	<0.1	<1	Negligible	Not significant
E_205	Maidenbower Infant School	529519	135953	Education	No		14.9	14.9	<0.1	<1	Negligible	Not significant
E_206	Maidenbower and Pound Hill Children & Family Centre	529287	137141	Education	No		14.7	14.7	<0.1	<1	Negligible	Not significant
E_207	Pound Hill Junior School Crawley Lane Crawley	529283	137246	Education	No		14.7	14.7	<0.1	<1	Negligible	Not significant
E_208	Trinity Oaks Church of England Primary School Brookfield Drive Horley	529268	144190	Education	No		13.6	13.6	<0.1	<1	Negligible	Not significant
E_209	Pound Hill Infant School Crawley Lane Crawley	529195	137201	Education	No		14.7	14.7	<0.1	<1	Negligible	Not significant
E_210	Milton Mount Primary School Grattons Drive Crawley	529176	137874	Education	No		14.6	14.7	0.1	<1	Negligible	Not significant
E_211	Langshott Infant School Smallfiel Road Horley	529062	143283	Education	No		13.8	13.8	<0.1	<1	Negligible	Not significant
E_212	Wallington High School for Girls	529042	162598	Education	Yes	Sutton AQMA	14.7	14.7	<0.1	<1	Negligible	Not significant
E_213	Merstham Primary School	529001	152997	Education	No		15.2	15.2	<0.1	<1	Negligible	Not significant
E_214	Oakwood School	529000	143180	Education	No		13.8	13.8	<0.1	<1	Negligible	Not significant
E_215	The Oakwood School Balcombe Road Horley	528977	143064	Education	No		14.1	14.1	<0.1	<1	Negligible	Not significant
E_216	Collingwood School	528785	164198	Education	Yes	Sutton AQMA	15.6	15.6	<0.1	<1	Negligible	Not significant
E_217	The Grange Children's Centre	528779	165303	Education	Yes	Sutton AQMA	16.0	16.0	<0.1	<1	Negligible	Not significant
E_218	Daisy Chain Day Nursery Three Bridges Road Crawley	528600	136988	Education	Yes	Hazelwick AQMA (proposed extension)	15.0	15.0	<0.1	<1	Negligible	Not significant
E_219	The Gatwick School	528544	139295	Education	No		13.4	13.4	<0.1	<1	Negligible	Not significant
E_220	Yattendon School Oakwood Road Horley AP	528484	143585	Education	No		14.1	14.1	<0.1	<1	Negligible	Not significant
E_221	Hazelwick School Hazelwick Mill Lane Crawley	528472	137857	Education	No		14.8	14.9	0.1	<1	Negligible	Not significant
E_222	Yattendon School Oakwood Road Horley	528463	143622	Education	No		14.1	14.1	<0.1	<1	Negligible	Not significant
E_223	Toad Hall Nursery Massetts Road Horley	528400	142898	Education	Yes	AQMA No.3	13.8	13.8	<0.1	<1	Negligible	Not significant
E_224	Hazelwick School	528372	137813	Education	No		15.1	15.1	<0.1	<1	Negligible	Not significant
E_225	Willow Tree Montessory Lumley Road Horley	528350	143526	Education	No		14.1	14.1	<0.1	<1	Negligible	Not significant
E_226	Horley Infant School Lumley Road Horley AP	528343	143455	Education	No		14.1	14.2	0.1	<1	Negligible	Not significant
E_227	Horley Infant School Lumley Road Horley	528339	143494	Education	No		14.1	14.1	<0.1	<1	Negligible	Not significant
E_228	St Andrew's CofE Primary School	528296	135905	Education	No		14.2	14.2	<0.1	<1	Negligible	Not significant
E_229	Culvers House Primary School	528231	166331	Education	Yes	Sutton AQMA	15.3	15.3	<0.1	<1	Negligible	Not significant
E_230	Fennies Day Nursery Albert Road Horley	528115	143507	Education	No		14.8	14.8	<0.1	<1	Negligible	Not significant
E_231	Three Bridges Primary School	528072	137007	Education	No		14.7	14.7	<0.1	<1	Negligible	Not significant
E_232	Three Bridges Junior School Gales Drive Crawley	527892	136920	Education	No		14.4	14.4	<0.1	<1	Negligible	Not significant
E_233	Three Bridges Infant School Gales Place Crawley	527882	136919	Education	No		14.4	14.4	<0.1	<1	Negligible	Not significant
E_234	Meath Green Infant School Kiln Lane Horley	527549	144173	Education	No		13.6	13.6	<0.1	<1	Negligible	Not significant
E_235	St Francis of Assisi Catholic Primary School Crawley	527325	135971	Education	No		15.4	15.4	<0.1	<1	Negligible	Not significant
E_236	Crawley College College Road Crawley	527279	136788	Education	No		15.1	15.0	-0.1	<-1	Negligible	Not significant
E_237	Northgate Children & Family Centre Barnfield Road Crawley	527275	137473	Education	No		14.5	14.5	<0.1	<1	Negligible	Not significant
E_238	Northgate Primary School Green Lane Crawley	527236	137383	Education	No		14.7	14.7	<0.1	<1	Negligible	Not significant



ID	Name	X	Y	Type	In AQMA?	AQMA Title	2032 Annual Mean PM <sub>10</sub> Concentration (µg/m <sup>3</sup> )			Change Relative to Air Quality Standard (%)	Impact	Significance
							Without Project	With Project	Change			
E_239	Northgate Primary School Green Lane Crawley AP	527203	137415	Education	No		14.6	14.6	<0.1	<1	Negligible	Not significant
E_240	Brookfield Day Nursery London Road Crawley	527116	139361	Education	No		14.1	14.1	<0.1	<1	Negligible	Not significant
E_241	Westvale Park Primary Academy	526997	144531	Education	No		13.3	13.3	<0.1	<1	Negligible	Not significant
E_242	Brookfield Day Nursery London Road Langley Green	526983	139032	Education	No		13.9	13.8	-0.1	<-1	Negligible	Not significant
E_243	Cranbrook Childcare & Learning Charlwood Road Horley	526360	141937	Education	No		12.9	13.0	0.1	<1	Negligible	Not significant
E_244	Charlwood House Day Nursery Charlwood Road Crawley	526325	139867	Education	No		13.3	13.3	<0.1	<1	Negligible	Not significant
E_245	West Green Primary School West Green Drive Crawley	526235	137012	Education	No		14.6	14.6	<0.1	<1	Negligible	Not significant
E_246	Langley Green Primary School/Willow Tree Pre-school Stagelands Crawley	526146	138010	Education	No		14.3	14.3	<0.1	<1	Negligible	Not significant
E_247	Our Lady Queen of Heaven Playgroup/Gateways Playgroup	526096	138060	Education	No		14.0	14.0	<0.1	<1	Negligible	Not significant
E_248	Our Lady Queen of Heaven Catholic Primary School Hare Lane Crawley	525812	137853	Education	No		14.2	14.2	<0.1	<1	Negligible	Not significant
E_249	St Margaret's CofE Primary School	525609	137284	Education	No		14.1	14.1	<0.1	<1	Negligible	Not significant
E_250	St Margaret's Church of England Primary School The Mardens Crawley	525567	137340	Education	No		14.1	14.1	<0.1	<1	Negligible	Not significant
E_251	Manor Green Primary School Lady Margaret Road Crawley	525508	137094	Education	No		14.4	14.4	<0.1	<1	Negligible	Not significant
E_252	Manor Green College	525442	137195	Education	No		14.0	14.0	<0.1	<1	Negligible	Not significant
E_253	Ifield Community College	525412	136922	Education	No		14.3	14.3	<0.1	<1	Negligible	Not significant
E_254	Reigate College	525412	150521	Education	No		14.6	14.6	<0.1	<1	Negligible	Not significant
E_255	Glenthorne High School	525384	166076	Education	Yes	Sutton AQMA	16.6	16.6	<0.1	<1	Negligible	Not significant
E_256	Langley Lane Playgroup	525242	137905	Education	No		13.9	13.9	<0.1	<1	Negligible	Not significant
E_257	Avenue Primary School	525187	162351	Education	Yes	Sutton AQMA	14.5	14.5	<0.1	<1	Negligible	Not significant
E_258	The Mill Primary School Ifield Drive Crawley AP	525121	136740	Education	No		14.4	14.4	<0.1	<1	Negligible	Not significant
E_259	Westbourne Primary School	525079	165269	Education	Yes	Sutton AQMA	16.0	16.0	<0.1	<1	Negligible	Not significant
E_260	The Mill Primary School Ifield Drive Crawley	525057	136775	Education	No		14.2	14.2	<0.1	<1	Negligible	Not significant
E_261	Gossops Green Community Primary School Kidborough Road Crawley	525046	136025	Education	No		14.0	14.0	<0.1	<1	Negligible	Not significant
E_262	Brookfield Primary School	524279	166040	Education	Yes	Sutton AQMA	15.9	15.9	<0.1	<1	Negligible	Not significant
E_263	Merrywood House Independent Special School	524008	152406	Education	No		15.9	15.9	<0.1	<1	Negligible	Not significant
E_264	Aragon Primary School	523981	167027	Education	Yes	Merton AQMA	15.0	15.0	<0.1	<1	Negligible	Not significant
E_265	St Cecilia's Catholic Primary School	523869	165771	Education	Yes	Sutton AQMA	16.2	16.2	<0.1	<1	Negligible	Not significant
E_266	Lower Morden Children's Centre	523854	167075	Education	Yes	Merton AQMA	15.0	15.0	<0.1	<1	Negligible	Not significant
E_267	Green Oak Children's Centre (Formally Nonsuch and Cheam Sure Start Children's Centre)	523830	165687	Education	Yes	Sutton AQMA	16.7	16.7	<0.1	<1	Negligible	Not significant
E_268	Brookways School	523750	165481	Education	Yes	Sutton AQMA	16.2	16.3	0.1	<1	Negligible	Not significant
E_269	Dorchester Primary School	523199	166071	Education	Yes	Sutton AQMA	15.5	15.4	-0.1	<-1	Negligible	Not significant
E_270	Cheam Common Junior School	522765	165573	Education	Yes	Sutton AQMA	15.6	15.6	<0.1	<1	Negligible	Not significant
E_271	Cheam Common Infants' School	522710	165615	Education	Yes	Sutton AQMA	15.6	15.6	<0.1	<1	Negligible	Not significant
E_272	St Peter's CofE (Aided) Primary School	521088	122605	Education	No		13.5	13.5	<0.1	<1	Negligible	Not significant



ID	Name	X	Y	Type	In AQMA?	AQMA Title	2032 Annual Mean PM <sub>10</sub> Concentration (µg/m <sup>3</sup> )			Change Relative to Air Quality Standard (%)	Impact	Significance
							Without Project	With Project	Change			
E_273	Downsend School	517614	156985	Education	No		17.2	17.2	<0.1	<1	Negligible	Not significant
E_274	St Andrew's Catholic School	517451	157208	Education	No		16.9	16.9	<0.1	<1	Negligible	Not significant
E_275	St Peter's Catholic Primary School	517386	157248	Education	No		17.2	17.2	<0.1	<1	Negligible	Not significant
E_276	Byfleet Primary School	505679	161616	Education	No		17.7	17.7	<0.1	<1	Negligible	Not significant
E_277	Ongar Place Primary School	504336	163888	Education	No		17.4	17.4	<0.1	<1	Negligible	Not significant
E_278	St Paul's CofE Primary School	504214	164553	Education	No		17.4	17.4	<0.1	<1	Negligible	Not significant
E_279	Holy Family Catholic Primary School Addlestone	504179	164024	Education	No		17.3	17.3	<0.1	<1	Negligible	Not significant
E_280	Jubilee High School	504161	164440	Education	No		18.4	18.4	<0.1	<1	Negligible	Not significant
E_281	Sir William Perkins's School	503701	166317	Education	No		17.1	17.1	<0.1	<1	Negligible	Not significant
E_282	Meadowcroft Community Infant School	503617	165234	Education	No		16.8	16.8	<0.1	<1	Negligible	Not significant
E_283	Salesian School Chertsey	503152	165824	Education	No		17.0	17.0	<0.1	<1	Negligible	Not significant
E_284	White Lodge Children's Centre	502995	165564	Education	No		14.7	14.7	<0.1	<1	Negligible	Not significant
H_1	Hall Grange	535654	165401	Healthcare	Yes	Croydon AQMA	14.8	14.8	<0.1	<1	Negligible	Not significant
H_2	Tollgate Children'S Centre	535104	167333	Healthcare	Yes	Croydon AQMA	15.6	15.6	<0.1	<1	Negligible	Not significant
H_3	Shirley Clinic	535074	166042	Healthcare	Yes	Croydon AQMA	16.0	16.0	<0.1	<1	Negligible	Not significant
H_4	Nas House	534898	166366	Healthcare	Yes	Croydon AQMA	17.1	17.1	<0.1	<1	Negligible	Not significant
H_5	Woodside Health Centre	534525	167758	Healthcare	Yes	Croydon AQMA	16.9	16.9	<0.1	<1	Negligible	Not significant
H_6	Crisis Unit	534116	166166	Healthcare	Yes	Croydon AQMA	16.3	16.3	<0.1	<1	Negligible	Not significant
H_7	Selhurst Road Hostel	533827	168282	Healthcare	Yes	Croydon AQMA	17.2	17.2	<0.1	<1	Negligible	Not significant
H_8	82 Coombe Road	533752	164500	Healthcare	Yes	Croydon AQMA	15.2	15.2	<0.1	<1	Negligible	Not significant
H_9	Barchester Thackeray House Care Home	533690	165736	Healthcare	Yes	Croydon AQMA	16.3	16.3	<0.1	<1	Negligible	Not significant
H_10	Wilhelmina House	533596	165553	Healthcare	Yes	Croydon AQMA	16.4	16.4	<0.1	<1	Negligible	Not significant
H_11	Barrington Lodge Nursing Home	533497	166511	Healthcare	Yes	Croydon AQMA	17.5	17.5	<0.1	<1	Negligible	Not significant
H_12	Morland Road Clinic	533405	166411	Healthcare	Yes	Croydon AQMA	17.5	17.5	<0.1	<1	Negligible	Not significant
H_13	Mhoa Croydon North	533181	167750	Healthcare	Yes	Croydon AQMA	17.1	17.1	<0.1	<1	Negligible	Not significant
H_14	Heavers Court Care Home For Dementia And Nursing	533180	167749	Healthcare	Yes	Croydon AQMA	17.2	17.2	<0.1	<1	Negligible	Not significant
H_15	Tudor House	533131	164534	Healthcare	Yes	Croydon AQMA	14.8	14.8	<0.1	<1	Negligible	Not significant
H_16	Evergreen Lodge	533042	164618	Healthcare	Yes	Croydon AQMA	15.4	15.4	<0.1	<1	Negligible	Not significant
H_17	Villa Maria Nursing Home	533022	164252	Healthcare	Yes	Croydon AQMA	15.1	15.1	<0.1	<1	Negligible	Not significant
H_18	Albany Lodge Nursing Home	532787	166475	Healthcare	Yes	Croydon AQMA	17.8	17.8	<0.1	<1	Negligible	Not significant
H_19	Jane House	532782	140716	Healthcare	No		13.4	13.4	<0.1	<1	Negligible	Not significant
H_20	Clarendon Nursing Home	532743	168035	Healthcare	Yes	Croydon AQMA	17.5	17.5	<0.1	<1	Negligible	Not significant
H_21	Sickle Cell And Thalassaemia Centre	532711	167740	Healthcare	Yes	Croydon AQMA	18.4	18.4	<0.1	<1	Negligible	Not significant
H_22	Speakers Court	532657	166463	Healthcare	Yes	Croydon AQMA	17.3	17.3	<0.1	<1	Negligible	Not significant
H_23	Croydon Corporate Headquarters Carolyn House	532642	165897	Healthcare	Yes	Croydon AQMA	17.8	17.8	<0.1	<1	Negligible	Not significant
H_24	Southern House 111 Centre	532629	165729	Healthcare	Yes	Croydon AQMA	17.6	17.6	<0.1	<1	Negligible	Not significant
H_25	Rowfant Residential Home	532591	136995	Healthcare	No		12.6	12.6	<0.1	<1	Negligible	Not significant
H_26	Brownrigg	532506	139383	Healthcare	No		13.4	13.4	<0.1	<1	Negligible	Not significant

ID	Name	X	Y	Type	In AQMA?	AQMA Title	2032 Annual Mean PM <sub>10</sub> Concentration (µg/m <sup>3</sup> )			Change Relative to Air Quality Standard (%)	Impact	Significance
							Without Project	With Project	Change			
H_27	Access Ability	532462	167384	Healthcare	Yes	Croydon AQMA	17.3	17.3	<0.1	<1	Negligible	Not significant
H_28	Scott House	532435	164427	Healthcare	Yes	Croydon AQMA	16.5	16.5	<0.1	<1	Negligible	Not significant
H_29	Jordan Lodge	532431	164426	Healthcare	Yes	Croydon AQMA	16.4	16.4	<0.1	<1	Negligible	Not significant
H_30	Whitgift House	532412	164024	Healthcare	Yes	Croydon AQMA	16.0	16.0	<0.1	<1	Negligible	Not significant
H_31	Leon House	532396	165041	Healthcare	Yes	Croydon AQMA	18.1	18.1	<0.1	<1	Negligible	Not significant
H_32	Croydon Nhs Walk-In-Centre	532325	165378	Healthcare	Yes	Croydon AQMA	18.2	18.2	<0.1	<1	Negligible	Not significant
H_33	Add-Croydon Dip	532324	165320	Healthcare	Yes	Croydon AQMA	18.4	18.5	0.1	<1	Negligible	Not significant
H_34	Shepherds Corner	532247	166614	Healthcare	Yes	Croydon AQMA	17.7	17.7	<0.1	<1	Negligible	Not significant
H_35	477 Brighton Road	532233	162566	Healthcare	Yes	Croydon AQMA	15.7	15.7	<0.1	<1	Negligible	Not significant
H_36	Rosina Lodge	532198	163535	Healthcare	Yes	Croydon AQMA	15.1	15.1	<0.1	<1	Negligible	Not significant
H_37	Jean Garwood House	532183	164599	Healthcare	Yes	Croydon AQMA	16.2	16.2	<0.1	<1	Negligible	Not significant
H_38	Redehall Cottage	532157	141201	Healthcare	No		13.0	13.0	<0.1	<1	Negligible	Not significant
H_39	Oak Field	532125	166250	Healthcare	Yes	Croydon AQMA	17.6	17.6	<0.1	<1	Negligible	Not significant
H_40	Lantern Hall Day Centre	532114	165162	Healthcare	Yes	Croydon AQMA	18.0	18.0	<0.1	<1	Negligible	Not significant
H_41	Croydon Perinatal Cmht	532086	165853	Healthcare	Yes	Croydon AQMA	17.8	17.8	<0.1	<1	Negligible	Not significant
H_42	Lennard Road	532070	166388	Healthcare	Yes	Croydon AQMA	17.2	17.2	<0.1	<1	Negligible	Not significant
H_43	Lucerne House	532056	168054	Healthcare	Yes	Croydon AQMA	17.2	17.2	<0.1	<1	Negligible	Not significant
H_44	Purley Dialysis Unit	532046	162323	Healthcare	Yes	Croydon AQMA	15.4	15.4	<0.1	<1	Negligible	Not significant
H_45	Surestart	532013	166236	Healthcare	Yes	Croydon AQMA	17.7	17.7	<0.1	<1	Negligible	Not significant
H_46	Queens Accommodation	532008	167321	Healthcare	Yes	Croydon AQMA	17.6	17.6	<0.1	<1	Negligible	Not significant
H_47	Crystal Centre For Children'S Services	531962	166685	Healthcare	Yes	Croydon AQMA	17.9	17.9	<0.1	<1	Negligible	Not significant
H_48	James Terry Court	531957	163883	Healthcare	Yes	Croydon AQMA	15.6	15.6	<0.1	<1	Negligible	Not significant
H_49	44 Kimberley Road	531956	167466	Healthcare	Yes	Croydon AQMA	17.8	17.8	<0.1	<1	Negligible	Not significant
H_50	Oban House Care Home	531939	164369	Healthcare	Yes	Croydon AQMA	16.6	16.6	<0.1	<1	Negligible	Not significant
H_51	Warren Court	531919	161691	Healthcare	Yes	Croydon AQMA	15.1	15.1	<0.1	<1	Negligible	Not significant
H_52	Francis Court	531909	139594	Healthcare	No		13.5	13.5	<0.1	<1	Negligible	Not significant
H_53	St John's Nursing Home Ltd	531907	164085	Healthcare	Yes	Croydon AQMA	16.6	16.7	0.1	<1	Negligible	Not significant
H_54	Mary's Home	531889	164310	Healthcare	Yes	Croydon AQMA	16.7	16.7	<0.1	<1	Negligible	Not significant
H_55	Rosina Gardens	531871	162163	Healthcare	Yes	Croydon AQMA	15.5	15.5	<0.1	<1	Negligible	Not significant
H_56	851 Brighton Road	531849	162142	Healthcare	Yes	Croydon AQMA	15.5	15.5	<0.1	<1	Negligible	Not significant
H_57	Liberty Lodge	531839	161803	Healthcare	Yes	Croydon AQMA	15.0	15.0	<0.1	<1	Negligible	Not significant
H_58	Thornton Lodge	531804	168040	Healthcare	Yes	Croydon AQMA	17.4	17.4	<0.1	<1	Negligible	Not significant
H_59	South Croydon Ambulance Station	531786	163814	Healthcare	Yes	Croydon AQMA	15.2	15.2	<0.1	<1	Negligible	Not significant
H_60	44 Broad Green Avenue	531733	166958	Healthcare	Yes	Croydon AQMA	17.4	17.4	<0.1	<1	Negligible	Not significant
H_61	Croydon University Hospital	531717	167204	Healthcare	Yes	Croydon AQMA	17.7	17.7	<0.1	<1	Negligible	Not significant
H_62	Brigstock Primary Care	531625	167932	Healthcare	Yes	Croydon AQMA	17.9	17.9	<0.1	<1	Negligible	Not significant
H_63	Purley War Memorial Hospital	531451	161843	Healthcare	Yes	Croydon AQMA	15.8	15.8	<0.1	<1	Negligible	Not significant
H_64	Foxley Lodge	531419	161299	Healthcare	Yes	Croydon AQMA	15.7	15.7	<0.1	<1	Negligible	Not significant

ID	Name	X	Y	Type	In AQMA?	AQMA Title	2032 Annual Mean PM <sub>10</sub> Concentration (µg/m <sup>3</sup> )			Change Relative to Air Quality Standard (%)	Impact	Significance
							Without Project	With Project	Change			
H_65	Croydon South (Mhoa)	531406	161919	Healthcare	Yes	Croydon AQMA	15.5	15.5	<0.1	<1	Negligible	Not significant
H_66	Hermitage	531336	167278	Healthcare	Yes	Croydon AQMA	17.7	17.7	<0.1	<1	Negligible	Not significant
H_67	Dunheved Lodge	531305	167425	Healthcare	Yes	Croydon AQMA	17.7	17.7	<0.1	<1	Negligible	Not significant
H_68	Redstone House	531253	148719	Healthcare	No		16.0	16.1	0.1	<1	Negligible	Not significant
H_69	Redstone House	531247	148721	Healthcare	No		16.0	16.0	<0.1	<1	Negligible	Not significant
H_70	Waddon Clinic	531211	164480	Healthcare	Yes	Croydon AQMA	16.5	16.5	<0.1	<1	Negligible	Not significant
H_71	Purley View Nursing Home	531166	161493	Healthcare	Yes	Croydon AQMA	16.7	16.7	<0.1	<1	Negligible	Not significant
H_72	Kings Lodge Centre For Complex Needs	531149	148555	Healthcare	No		15.9	15.9	<0.1	<1	Negligible	Not significant
H_73	33 Gonville Road	531010	167646	Healthcare	Yes	Croydon AQMA	17.8	17.8	<0.1	<1	Negligible	Not significant
H_74	Chaldon Rise Nursing Home	531006	153553	Healthcare	No		16.4	16.4	<0.1	<1	Negligible	Not significant
H_75	Rosemanor 2	531001	161172	Healthcare	Yes	Croydon AQMA	16.1	16.1	<0.1	<1	Negligible	Not significant
H_76	The Params Care Ltd	530975	161772	Healthcare	Yes	Croydon AQMA	14.9	14.9	<0.1	<1	Negligible	Not significant
H_77	Lombard House Training Facility	530819	166721	Healthcare	Yes	Croydon AQMA	17.4	17.4	<0.1	<1	Negligible	Not significant
H_78	Beddington Care Home	530795	164861	Healthcare	Yes	Sutton AQMA	16.4	16.4	<0.1	<1	Negligible	Not significant
H_79	Amberley Lodge Nursing Home	530767	160903	Healthcare	Yes	Croydon AQMA	16.6	16.6	<0.1	<1	Negligible	Not significant
H_80	The Manor	530758	161108	Healthcare	Yes	Croydon AQMA	14.1	14.1	<0.1	<1	Negligible	Not significant
H_81	Amberley Lodge Nursing Home	530688	160954	Healthcare	Yes	Croydon AQMA	14.5	14.5	<0.1	<1	Negligible	Not significant
H_82	Coppice Lea Care Home With Nursing	530674	152749	Healthcare	No		16.4	16.5	0.1	<1	Negligible	Not significant
H_83	Better Care Residential Home	530476	160350	Healthcare	Yes	Croydon AQMA	15.3	15.4	0.1	<1	Negligible	Not significant
H_84	Callum House	530204	160233	Healthcare	Yes	Croydon AQMA	14.5	14.5	<0.1	<1	Negligible	Not significant
H_85	231 Stafford Road	530153	163984	Healthcare	Yes	Sutton AQMA	15.2	15.2	<0.1	<1	Negligible	Not significant
H_86	Clifton House	530148	159986	Healthcare	Yes	Croydon AQMA	14.9	14.9	<0.1	<1	Negligible	Not significant
H_87	Abbey Lodge	530027	159899	Healthcare	Yes	Croydon AQMA	14.5	14.5	<0.1	<1	Negligible	Not significant
H_88	The Eadmund	530010	159875	Healthcare	Yes	Croydon AQMA	14.4	14.4	<0.1	<1	Negligible	Not significant
H_89	Gate Lodge	529869	161052	Healthcare	Yes	Croydon AQMA	14.0	14.0	<0.1	<1	Negligible	Not significant
H_90	Trent House	529864	140446	Healthcare	No		13.3	13.3	<0.1	<1	Negligible	Not significant
H_91	100 Woodcote Grove Road	529845	160586	Healthcare	Yes	Croydon AQMA	14.2	14.2	<0.1	<1	Negligible	Not significant
H_92	Acorns	529842	137781	Healthcare	No		14.9	14.9	<0.1	<1	Negligible	Not significant
H_93	Crystal	529809	160579	Healthcare	Yes	Croydon AQMA	13.9	13.9	<0.1	<1	Negligible	Not significant
H_94	Beth Ezra	529699	161000	Healthcare	Yes	Croydon AQMA	14.3	14.3	<0.1	<1	Negligible	Not significant
H_95	Restoration Residential Care Home	529586	167204	Healthcare	Yes	Sutton AQMA	15.4	15.4	<0.1	<1	Negligible	Not significant
H_96	The White House	529536	158394	Healthcare	Yes	Croydon AQMA	13.7	13.7	<0.1	<1	Negligible	Not significant
H_97	Maidenbower Day Centre	529496	135879	Healthcare	No		14.9	14.9	<0.1	<1	Negligible	Not significant
H_98	Womens Service Croydon	529489	161811	Healthcare	Yes	Croydon AQMA	14.6	14.6	<0.1	<1	Negligible	Not significant
H_99	Tanners Farm	529332	141954	Healthcare	No		14.5	14.6	0.1	<1	Negligible	Not significant
H_100	Raola House	529220	162162	Healthcare	Yes	Sutton AQMA	15.1	15.1	<0.1	<1	Negligible	Not significant
H_101	Woodcote House	529211	162634	Healthcare	Yes	Sutton AQMA	14.4	14.4	<0.1	<1	Negligible	Not significant
H_102	Wallington Resource Centre	529074	163103	Healthcare	Yes	Sutton AQMA	15.7	15.7	<0.1	<1	Negligible	Not significant

ID	Name	X	Y	Type	In AQMA?	AQMA Title	2032 Annual Mean PM <sub>10</sub> Concentration (µg/m <sup>3</sup> )			Change Relative to Air Quality Standard (%)	Impact	Significance
							Without Project	With Project	Change			
H_103	75 Woodcote Road	529074	163102	Healthcare	Yes	Sutton AQMA	15.7	15.7	<0.1	<1	Negligible	Not significant
H_104	Croftdown House	529043	157799	Healthcare	Yes	Croydon AQMA	13.5	13.5	<0.1	<1	Negligible	Not significant
H_105	Roswood Gardens	529031	163841	Healthcare	Yes	Sutton AQMA	15.0	15.0	<0.1	<1	Negligible	Not significant
H_106	Kenilworth	528969	142909	Healthcare	No		13.9	13.9	<0.1	<1	Negligible	Not significant
H_107	The Barn House	528909	153450	Healthcare	No		16.1	16.2	0.1	<1	Negligible	Not significant
H_108	Clifton Manor	528863	164167	Healthcare	Yes	Sutton AQMA	16.7	16.7	<0.1	<1	Negligible	Not significant
H_109	Bridge House Care Centre	528702	165185	Healthcare	Yes	Sutton AQMA	16.1	16.1	<0.1	<1	Negligible	Not significant
H_110	Prosignia Ltd	528660	156283	Healthcare	No		14.2	14.2	<0.1	<1	Negligible	Not significant
H_111	56 Oakwood Road	528610	143465	Healthcare	No		14.3	14.3	<0.1	<1	Negligible	Not significant
H_112	Lumley Road	528460	143349	Healthcare	No		14.1	14.1	<0.1	<1	Negligible	Not significant
H_113	Gatwick Ambulance Station	528443	141574	Healthcare	No		15.6	15.6	<0.1	<1	Negligible	Not significant
H_114	Nutbush Cottage	528407	144986	Healthcare	No		14.6	14.6	<0.1	<1	Negligible	Not significant
H_115	Horley Response Post	528405	142942	Healthcare	No		13.9	13.9	<0.1	<1	Negligible	Not significant
H_116	Chippings	528399	142708	Healthcare	Yes	AQMA No.3	13.8	13.8	<0.1	<1	Negligible	Not significant
H_117	Bridge Medical Centre Wassand Close Crawley	528348	136914	Healthcare	No		14.4	14.4	<0.1	<1	Negligible	Not significant
H_118	Barchester Wykeham House Care Home	528336	142744	Healthcare	Yes	AQMA No.3	13.9	14.0	0.1	<1	Negligible	Not significant
H_119	Horley Health Centre	528285	143097	Healthcare	No		14.4	14.4	<0.1	<1	Negligible	Not significant
H_120	Barnfield	528279	142568	Healthcare	Yes	AQMA No.3	14.0	14.1	0.1	<1	Negligible	Not significant
H_121	Secamb Head Office	528255	138640	Healthcare	No		14.8	14.8	<0.1	<1	Negligible	Not significant
H_122	1 Wood Close	528198	145907	Healthcare	No		13.4	13.4	<0.1	<1	Negligible	Not significant
H_123	Upfield	528196	142629	Healthcare	Yes	AQMA No.3	13.9	13.9	<0.1	<1	Negligible	Not significant
H_124	Horley Community Mh Team	528180	143151	Healthcare	No		14.3	14.3	<0.1	<1	Negligible	Not significant
H_125	Roseleigh	528180	142966	Healthcare	No		13.7	13.8	0.1	<1	Negligible	Not significant
H_126	Malvern	528156	142953	Healthcare	No		13.7	13.8	0.1	<1	Negligible	Not significant
H_127	Smallbrook Care Home	528106	142693	Healthcare	Yes	AQMA No.3	13.8	13.8	<0.1	<1	Negligible	Not significant
H_128	Longford	528067	142802	Healthcare	No		14.2	14.3	0.1	<1	Negligible	Not significant
H_129	The Oaks	527947	136711	Healthcare	No		14.6	14.6	<0.1	<1	Negligible	Not significant
H_130	Redhill Community Hub	527744	150533	Healthcare	No		14.4	14.4	<0.1	<1	Negligible	Not significant
H_131	Gracewell Of Horley Park	527718	143475	Healthcare	No		13.8	13.8	<0.1	<1	Negligible	Not significant
H_132	Gatwick Mrc	527558	138664	Healthcare	No		14.1	14.1	<0.1	<1	Negligible	Not significant
H_133	The Orchards	527545	136665	Healthcare	No		14.7	14.7	<0.1	<1	Negligible	Not significant
H_134	Exchange Road Clinic	527337	136876	Healthcare	No		15.1	15.1	<0.1	<1	Negligible	Not significant
H_135	Health Centre Exchange Road	527289	136873	Healthcare	No		15.2	15.2	<0.1	<1	Negligible	Not significant
H_136	Central Health Clinic	527273	136923	Healthcare	No		14.9	14.9	<0.1	<1	Negligible	Not significant
H_137	Tushmore Lane	527268	137862	Healthcare	Yes	Hazelwick AQMA	15.4	15.4	<0.1	<1	Negligible	Not significant
H_138	Briar House	527258	142416	Healthcare	No		14.1	14.1	<0.1	<1	Negligible	Not significant
H_139	Gatwick Park Hospital	527151	142551	Healthcare	No		13.7	13.8	0.1	<1	Negligible	Not significant
H_140	Overline House	527125	136352	Healthcare	No		14.4	14.4	<0.1	<1	Negligible	Not significant



ID	Name	X	Y	Type	In AQMA?	AQMA Title	2032 Annual Mean PM <sub>10</sub> Concentration (µg/m <sup>3</sup> )			Change Relative to Air Quality Standard (%)	Impact	Significance
							Without Project	With Project	Change			
H_141	Gatwick Hart	527085	140106	Healthcare	No		13.1	13.1	<0.1	<1	Negligible	Not significant
H_142	Spire Gatwick Park Hospital Povey Cross Roadhookwood	526928	142637	Healthcare	No		13.5	13.5	<0.1	<1	Negligible	Not significant
H_143	Ferndale Nursing Home	526913	135850	Healthcare	No		14.6	14.6	<0.1	<1	Negligible	Not significant
H_144	Longley House	526898	136287	Healthcare	No		14.7	14.7	<0.1	<1	Negligible	Not significant
H_145	Unit 7 Bluebird House	526881	142186	Healthcare	No		13.7	13.8	0.1	<1	Negligible	Not significant
H_146	Nws.Crs & Htt	526861	138469	Healthcare	No		14.1	14.1	<0.1	<1	Negligible	Not significant
H_147	Ravendene Primary Care Centre	526733	136226	Healthcare	No		14.6	14.6	<0.1	<1	Negligible	Not significant
H_148	Cabot House	526711	135821	Healthcare	No		14.7	14.7	<0.1	<1	Negligible	Not significant
H_149	Clayton House	526687	135911	Healthcare	No		14.8	14.8	<0.1	<1	Negligible	Not significant
H_150	Aniska Lodge	526663	125555	Healthcare	No		15.5	15.5	<0.1	<1	Negligible	Not significant
H_151	Queens Lodge	526449	135937	Healthcare	No		14.7	14.7	<0.1	<1	Negligible	Not significant
H_152	Crawley Ambulance Station	526352	137316	Healthcare	No		14.8	14.8	<0.1	<1	Negligible	Not significant
H_153	Bishops Bell Clinic	526342	136923	Healthcare	No		14.8	14.8	<0.1	<1	Negligible	Not significant
H_154	Crawley Walk In Centre	526321	136849	Healthcare	No		14.5	14.5	<0.1	<1	Negligible	Not significant
H_155	The Weald Day Hospital	526264	136746	Healthcare	No		14.5	14.5	<0.1	<1	Negligible	Not significant
H_156	69 Reigate Road	526249	144331	Healthcare	No		13.4	13.4	<0.1	<1	Negligible	Not significant
H_157	West Green Child Centre (Crawley)	526249	136953	Healthcare	No		14.6	14.6	<0.1	<1	Negligible	Not significant
H_158	The Dumbledore Surgery	526240	129796	Healthcare	No		14.8	14.8	<0.1	<1	Negligible	Not significant
H_159	Crawley Hospital	526229	136764	Healthcare	No		14.5	14.5	<0.1	<1	Negligible	Not significant
H_160	Langley Green Clinic	526085	137939	Healthcare	No		14.7	14.7	<0.1	<1	Negligible	Not significant
H_161	Green Lane	525805	166949	Healthcare	Yes	Sutton AQMA	16.6	16.6	<0.1	<1	Negligible	Not significant
H_162	1 Cranleigh Gardens	525841	165621	Healthcare	Yes	Sutton AQMA	16.2	16.2	<0.1	<1	Negligible	Not significant
H_163	Deerswood Lodge	525280	137676	Healthcare	No		14.0	14.0	<0.1	<1	Negligible	Not significant
H_164	Ifield Medical Centre Lady Margaret Road Crawley	525144	137381	Healthcare	No		14.5	14.5	<0.1	<1	Negligible	Not significant
H_165	14A York Road	525120	163263	Healthcare	Yes	Sutton AQMA	14.9	14.9	<0.1	<1	Negligible	Not significant
H_166	Lona Lodge	525104	166308	Healthcare	Yes	Sutton AQMA	16.6	16.6	<0.1	<1	Negligible	Not significant
H_167	33 Blanford Road	525081	150338	Healthcare	Yes	AQMA No.9	14.8	14.8	<0.1	<1	Negligible	Not significant
H_168	Linda Lodge	525080	163332	Healthcare	Yes	Sutton AQMA	14.9	14.9	<0.1	<1	Negligible	Not significant
H_169	The Gables Nursing Home Ifield Green Crawley	525039	138203	Healthcare	No		13.3	13.3	<0.1	<1	Negligible	Not significant
H_170	Gossops Green Clinic	524984	136055	Healthcare	No		13.8	13.8	<0.1	<1	Negligible	Not significant
H_171	Crawley & Horsham Atc (Sr)	524972	137230	Healthcare	No		14.0	14.0	<0.1	<1	Negligible	Not significant
H_172	Allswell Lodge	524951	164286	Healthcare	Yes	Sutton AQMA	15.9	15.9	<0.1	<1	Negligible	Not significant
H_173	Paddock Cottage	524905	137584	Healthcare	No		13.5	13.5	<0.1	<1	Negligible	Not significant
H_174	Willow Lodge	524856	162587	Healthcare	Yes	Sutton AQMA	14.2	14.2	<0.1	<1	Negligible	Not significant
H_175	Brookmead	524819	137245	Healthcare	No		13.6	13.6	<0.1	<1	Negligible	Not significant
H_176	Magnolia House	524808	163893	Healthcare	Yes	Sutton AQMA	15.0	15.0	<0.1	<1	Negligible	Not significant
H_177	Ifield Park Care Home	524780	136603	Healthcare	No		13.8	13.8	<0.1	<1	Negligible	Not significant
H_178	Abbey Cheam Centre	524642	162604	Healthcare	Yes	Sutton AQMA	14.0	14.0	<0.1	<1	Negligible	Not significant

ID	Name	X	Y	Type	In AQMA?	AQMA Title	2032 Annual Mean PM <sub>10</sub> Concentration (µg/m <sup>3</sup> )			Change Relative to Air Quality Standard (%)	Impact	Significance
							Without Project	With Project	Change			
H_179	Shirley View	524632	162377	Healthcare	Yes	Sutton AQMA	14.5	14.5	<0.1	<1	Negligible	Not significant
H_180	Smcs At Abbey Cheam Centre	524626	162670	Healthcare	Yes	Sutton AQMA	14.0	14.0	<0.1	<1	Negligible	Not significant
H_181	Broadlands Nursing Home Ltd	524549	162978	Healthcare	Yes	Sutton AQMA	14.1	14.1	<0.1	<1	Negligible	Not significant
H_182	Cheam Cottage	524362	163703	Healthcare	Yes	Sutton AQMA	15.3	15.3	<0.1	<1	Negligible	Not significant
H_183	Millview	524333	141071	Healthcare	No		13.8	13.8	<0.1	<1	Negligible	Not significant
H_184	St Anthony'S Hospital	523969	165983	Healthcare	Yes	Sutton AQMA	15.8	15.8	<0.1	<1	Negligible	Not significant
H_185	Lower Morden Children'S Centre	523854	167074	Healthcare	Yes	Merton AQMA	15.0	15.0	<0.1	<1	Negligible	Not significant
H_186	Cheam Resource Centre	523841	165702	Healthcare	Yes	Sutton AQMA	16.7	16.7	<0.1	<1	Negligible	Not significant
H_187	Priory Crescent Clinic	523669	164733	Healthcare	Yes	Sutton AQMA	15.4	15.4	<0.1	<1	Negligible	Not significant
H_188	Ashlong House	522492	166389	Healthcare	Yes	Sutton AQMA	15.5	15.5	<0.1	<1	Negligible	Not significant
H_189	Homelands Nursing Home	521371	123703	Healthcare	No		12.7	12.7	<0.1	<1	Negligible	Not significant
H_190	The Surgery	521279	122490	Healthcare	No		13.5	13.5	<0.1	<1	Negligible	Not significant
H_191	Tyrwhitt House	515413	158827	Healthcare	No		16.2	16.2	<0.1	<1	Negligible	Not significant
H_192	Qef Independent Living Services	515316	158531	Healthcare	No		16.3	16.3	<0.1	<1	Negligible	Not significant
H_193	Kings Lodge Care Centre	505788	161583	Healthcare	No		16.9	16.9	<0.1	<1	Negligible	Not significant
H_194	Kings Lodge Care Centre	505669	161548	Healthcare	No		17.9	17.9	<0.1	<1	Negligible	Not significant
H_195	West Hall	505530	160612	Healthcare	No		15.9	15.9	<0.1	<1	Negligible	Not significant
H_196	Fermoyle House Nursing Home	504489	164368	Healthcare	No		17.3	17.4	0.1	<1	Negligible	Not significant
H_197	Flex Walker Reflexology	544461	153963	Healthcare	Yes	AQMA No.13 (A25)	14.6	14.6	<0.1	<1	Negligible	Not significant
H_198	Day Lewis Pharmacy Westerham	544658	154015	Healthcare	Yes	AQMA No.13 (A25)	16.9	16.9	<0.1	<1	Negligible	Not significant
H_199	Shirley House	531435	167472	Healthcare	Yes	Croydon AQMA	18.2	18.2	<0.1	<1	Negligible	Not significant
H_200	Haling Park Medical Practice	532536	163727	Healthcare	Yes	Croydon AQMA	16.7	16.7	<0.1	<1	Negligible	Not significant
H_201	Little Blessings	532544	163353	Healthcare	Yes	Croydon AQMA	16.9	16.9	<0.1	<1	Negligible	Not significant
H_202	London Road Medical Practice	531463	167245	Healthcare	Yes	Croydon AQMA	18.1	18.1	<0.1	<1	Negligible	Not significant
H_203	Trompetas Dr A	534922	162157	Healthcare	Yes	Croydon AQMA	15.3	15.3	<0.1	<1	Negligible	Not significant
H_204	Mayday Community Pharmacy	531515	167167	Healthcare	Yes	Croydon AQMA	18.5	18.5	<0.1	<1	Negligible	Not significant
H_205	Shaws Pharmacy	531476	167131	Healthcare	Yes	Croydon AQMA	17.9	17.9	<0.1	<1	Negligible	Not significant
H_206	Violet Lane Medical Practice	531835	164249	Healthcare	Yes	Croydon AQMA	16.3	16.3	<0.1	<1	Negligible	Not significant
H_207	Addiscombe Surgery	533190	165750	Healthcare	Yes	Croydon AQMA	16.2	16.2	<0.1	<1	Negligible	Not significant
H_208	Lowfield Way	527459	139982	Healthcare	No		15.1	15.1	<0.1	<1	Negligible	Not significant
H_209	Ifield Medical Practice	525233	137295	Healthcare	No		14.0	14.0	<0.1	<1	Negligible	Not significant
H_210	Bridge Medical Centre	528439	136939	Healthcare	No		14.5	14.5	<0.1	<1	Negligible	Not significant
H_211	Hackbridge Medical Centre	528445	166221	Healthcare	Yes	Sutton AQMA	16.1	16.1	<0.1	<1	Negligible	Not significant
H_212	Stylidou Styliani	530073	159952	Healthcare	Yes	Croydon AQMA	15.2	15.2	<0.1	<1	Negligible	Not significant
H_213	The James O'Riordan Medical Centre	524421	166548	Healthcare	Yes	Sutton AQMA	17.2	17.2	<0.1	<1	Negligible	Not significant
H_214	Selhurst Medical Centre	533061	167343	Healthcare	Yes	Croydon AQMA	17.6	17.6	<0.1	<1	Negligible	Not significant
H_215	Off the Record Mental Health Services	530201	164850	Healthcare	Yes	Sutton AQMA	16.3	16.3	<0.1	<1	Negligible	Not significant
H_216	The Westerham Practice	544537	153968	Healthcare	No		13.7	13.7	<0.1	<1	Negligible	Not significant

ID	Name	X	Y	Type	In AQMA?	AQMA Title	2032 Annual Mean PM <sub>10</sub> Concentration (µg/m <sup>3</sup> )			Change Relative to Air Quality Standard (%)	Impact	Significance
							Without Project	With Project	Change			
H_217	Smallfield Surgery	531657	143114	Healthcare	No		13.6	13.7	0.1	<1	Negligible	Not significant
H_218	Cheam Family Practice	524857	164980	Healthcare	Yes	Sutton AQMA	15.9	15.9	<0.1	<1	Negligible	Not significant
H_219	Gravel Hill Surgery	536674	163449	Healthcare	Yes	Croydon AQMA	14.7	14.7	<0.1	<1	Negligible	Not significant
H_220	Hammed Dr S	532586	164583	Healthcare	Yes	Croydon AQMA	16.2	16.2	<0.1	<1	Negligible	Not significant
H_221	Ashburton Park Medical Practice	534834	166858	Healthcare	Yes	Croydon AQMA	16.9	16.9	<0.1	<1	Negligible	Not significant
H_222	Malik Dr A	525583	162081	Healthcare	Yes	Sutton AQMA	14.7	14.7	<0.1	<1	Negligible	Not significant
H_223	Chiltern Health Centre	525912	162749	Healthcare	Yes	Sutton AQMA	14.8	14.8	<0.1	<1	Negligible	Not significant
H_224	Manor Practice	528830	164303	Healthcare	Yes	Sutton AQMA	16.6	16.6	<0.1	<1	Negligible	Not significant
H_225	Stonecot Surgery	524674	166846	Healthcare	Yes	Sutton AQMA	16.3	16.3	<0.1	<1	Negligible	Not significant
H_226	Cheam Family Practice	524221	163642	Healthcare	Yes	Sutton AQMA	15.2	15.2	<0.1	<1	Negligible	Not significant
H_227	Chiltern Health Centre	525910	162727	Healthcare	Yes	Sutton AQMA	14.6	14.6	<0.1	<1	Negligible	Not significant
H_228	Partridge Green Surgery	519079	119190	Healthcare	No		13.0	13.0	<0.1	<1	Negligible	Not significant
H_229	AcuHerb Chinese Acupuncture & Herbal Clinic	526756	136415	Healthcare	No		15.0	15.0	<0.1	<1	Negligible	Not significant
H_230	Craik Dr J I	525174	137785	Healthcare	No		14.3	14.3	<0.1	<1	Negligible	Not significant
H_231	Woodlawn Surgery	519156	119190	Healthcare	No		13.7	13.7	<0.1	<1	Negligible	Not significant
H_232	Friends Road Medical Practice	532691	165297	Healthcare	Yes	Croydon AQMA	17.7	17.7	<0.1	<1	Negligible	Not significant
H_233	Bramley Avenue Surgery	529692	159870	Healthcare	Yes	Croydon AQMA	14.6	14.6	<0.1	<1	Negligible	Not significant
H_234	Thornton Road Surgery	531014	167495	Healthcare	Yes	Croydon AQMA	18.9	18.9	<0.1	<1	Negligible	Not significant
H_235	Parkside Group Practice	532559	163002	Healthcare	Yes	Croydon AQMA	15.2	15.2	<0.1	<1	Negligible	Not significant
H_236	Broadfield Children & Family Centre	525451	133921	Healthcare	No		13.8	13.8	<0.1	<1	Negligible	Not significant
H_237	North End Medical Centre	532190	165990	Healthcare	Yes	Croydon AQMA	17.7	17.7	<0.1	<1	Negligible	Not significant
H_238	Church Street Practice	531887	165477	Healthcare	Yes	Croydon AQMA	17.7	17.7	<0.1	<1	Negligible	Not significant
H_239	Stovell House Surgery	534057	166206	Healthcare	Yes	Croydon AQMA	16.6	16.6	<0.1	<1	Negligible	Not significant
H_240	Eversley Medical Centre	531482	167169	Healthcare	Yes	Croydon AQMA	18.1	18.1	<0.1	<1	Negligible	Not significant
H_241	Francis Chappell	533105	166378	Healthcare	Yes	Croydon AQMA	18.1	18.1	<0.1	<1	Negligible	Not significant
H_242	Addiscombe Osteopathis Practice	534375	166451	Healthcare	Yes	Croydon AQMA	16.6	16.6	<0.1	<1	Negligible	Not significant
H_243	Parade Medipharmacy	530858	167117	Healthcare	Yes	Croydon AQMA	17.7	17.7	<0.1	<1	Negligible	Not significant
H_244	Brigstock Medical Practice	531891	168082	Healthcare	Yes	Croydon AQMA	17.9	17.9	<0.1	<1	Negligible	Not significant
H_245	Lennard Road Surgery	532035	166443	Healthcare	Yes	Croydon AQMA	17.2	17.2	<0.1	<1	Negligible	Not significant
H_246	Newhaven Road	533010	167774	Healthcare	Yes	Croydon AQMA	16.3	16.3	<0.1	<1	Negligible	Not significant
H_247	Whitehorse Medical Practice	532509	166945	Healthcare	Yes	Croydon AQMA	18.3	18.3	<0.1	<1	Negligible	Not significant
H_248	The Poplars Physiotherapy Centre	518528	161267	Healthcare	Yes	Sutton AQMA	13.4	13.4	<0.1	<1	Negligible	Not significant
H_249	Gurjar Hindu Union Mandir GHU	525155	138307	Healthcare	No		13.4	13.4	<0.1	<1	Negligible	Not significant
H_250	Greensleeves Care Home	526557	136134	Healthcare	No		14.4	14.4	<0.1	<1	Negligible	Not significant
H_251	Care South	509374	113963	Healthcare	No		12.5	12.5	<0.1	<1	Negligible	Not significant
H_252	Bainbridge Court	509612	114049	Healthcare	No		13.1	13.1	<0.1	<1	Negligible	Not significant
H_253	Sussexdown Country House Care	509425	114047	Healthcare	No		12.7	12.7	<0.1	<1	Negligible	Not significant
H_254	Crawley Natural Health Centre	526840	135819	Healthcare	No		14.6	14.6	<0.1	<1	Negligible	Not significant

ID	Name	X	Y	Type	In AQMA?	AQMA Title	2032 Annual Mean PM <sub>10</sub> Concentration (µg/m <sup>3</sup> )			Change Relative to Air Quality Standard (%)	Impact	Significance
							Without Project	With Project	Change			
H_255	The Back Care Clinic incorporating Skininnovations Aesthetic Clinic	524753	136651	Healthcare	No		13.8	13.8	<0.1	<1	Negligible	Not significant
H_256	Avalon Oral Care Centre	526270	135938	Healthcare	No		14.6	14.6	<0.1	<1	Negligible	Not significant
H_257	Rn24 Limited, Woodlands Health care	526576	136129	Healthcare	No		14.4	14.4	<0.1	<1	Negligible	Not significant
H_258	Horsham Treatment Room	524897	137604	Healthcare	No		13.9	13.9	<0.1	<1	Negligible	Not significant
H_259	Eminations Acupuncture Clinic	527491	136641	Healthcare	No		14.8	14.8	<0.1	<1	Negligible	Not significant
H_260	Birdhurst Medical Practice	533210	164513	Healthcare	Yes	Croydon AQMA	14.8	14.8	<0.1	<1	Negligible	Not significant
H_261	Evergreen Lodge	532993	164502	Healthcare	Yes	Croydon AQMA	16.4	16.4	<0.1	<1	Negligible	Not significant
H_262	Stanhope Surgery	533100	164913	Healthcare	Yes	Croydon AQMA	14.8	14.8	<0.1	<1	Negligible	Not significant
H_263	Brigstock Medical Practice	531761	168016	Healthcare	Yes	Croydon AQMA	17.4	17.4	<0.1	<1	Negligible	Not significant
H_264	Burdett Road	532825	167184	Healthcare	Yes	Croydon AQMA	17.6	17.6	<0.1	<1	Negligible	Not significant
H_265	Heathfields Surgery	532543	164728	Healthcare	Yes	Croydon AQMA	16.2	16.2	<0.1	<1	Negligible	Not significant
H_266	Barchester - Peony Court Care Home	533578	165730	Healthcare	Yes	Croydon AQMA	16.0	16.0	<0.1	<1	Negligible	Not significant
H_267	The White House Care Home	529600	158546	Healthcare	Yes	Croydon AQMA	13.7	13.7	<0.1	<1	Negligible	Not significant
H_268	Aspire Wellbeing Health & Wellbeing Centre	525412	151202	Healthcare	No		14.3	14.3	<0.1	<1	Negligible	Not significant
H_269	Airport Medical Services Ltd	528133	142865	Healthcare	No		13.8	13.9	0.1	<1	Negligible	Not significant
H_270	Woodfield Road Medical Centre.	528989	157828	Healthcare	Yes	Croydon AQMA	13.2	13.2	<0.1	<1	Negligible	Not significant
H_271	Barchester - Wykeham House Care Home	528495	142788	Healthcare	Yes	AQMA No.3	13.9	13.9	<0.1	<1	Negligible	Not significant
H_272	SeeAbility Horley Support Service	528168	142815	Healthcare	No		14.2	14.3	0.1	<1	Negligible	Not significant
H_273	Amherst House Care Home - Care UK	527766	143290	Healthcare	No		13.8	13.8	<0.1	<1	Negligible	Not significant
H_274	Dentist Practice Katoomba in Horley	528501	142752	Healthcare	Yes	AQMA No.3	13.8	13.9	0.1	<1	Negligible	Not significant
H_275	Prinsted, Oldfield Road	527725	142516	Healthcare	Yes	AQMA No.3	14.1	14.1	<0.1	<1	Negligible	Not significant
H_276	Smitham Bottom Lane	529625	161171	Healthcare	Yes	Croydon AQMA	14.4	14.4	<0.1	<1	Negligible	Not significant
H_277	Gate Lodge	529762	160966	Healthcare	Yes	Croydon AQMA	14.0	14.0	<0.1	<1	Negligible	Not significant
H_278	Mottistone Grove	525865	162699	Healthcare	Yes	Sutton AQMA	14.6	14.6	<0.1	<1	Negligible	Not significant
H_279	Aahana House	529816	160474	Healthcare	Yes	Croydon AQMA	14.0	14.0	<0.1	<1	Negligible	Not significant
H_280	Lona Lodge	525115	166280	Healthcare	Yes	Sutton AQMA	16.5	16.5	<0.1	<1	Negligible	Not significant
H_281	Grosvenor Road	528832	164083	Healthcare	Yes	Sutton AQMA	15.8	15.8	<0.1	<1	Negligible	Not significant
H_282	Bridge House Care Centre	528693	165150	Healthcare	Yes	Sutton AQMA	16.1	16.1	<0.1	<1	Negligible	Not significant
H_283	Woodcote Medical	529850	160537	Healthcare	Yes	Croydon AQMA	14.1	14.1	<0.1	<1	Negligible	Not significant
H_284	Sutton Court Care Centre	524634	166685	Healthcare	Yes	Sutton AQMA	16.7	16.7	<0.1	<1	Negligible	Not significant
H_285	Belmont House Nursing Home	525273	163322	Healthcare	Yes	Sutton AQMA	14.8	14.8	<0.1	<1	Negligible	Not significant
H_286	The Avenue	524758	162421	Healthcare	Yes	Sutton AQMA	14.8	14.8	<0.1	<1	Negligible	Not significant
H_287	Woodcote Dental	529256	162027	Healthcare	Yes	Sutton AQMA	15.1	15.1	<0.1	<1	Negligible	Not significant
H_288	Manor Dental Care - Wallington	528852	164239	Healthcare	Yes	Sutton AQMA	16.4	16.4	<0.1	<1	Negligible	Not significant
H_289	St. James' Road Medical Centre	525352	164023	Healthcare	Yes	Sutton AQMA	15.6	15.6	<0.1	<1	Negligible	Not significant
H_290	Woodcote Grove	529849	160146	Healthcare	Yes	Croydon AQMA	14.4	14.4	<0.1	<1	Negligible	Not significant
H_291	Clifton House	530120	159949	Healthcare	Yes	Croydon AQMA	14.8	14.8	<0.1	<1	Negligible	Not significant
H_292	Haling Park Medical Practice	530098	159984	Healthcare	Yes	Croydon AQMA	15.2	15.2	<0.1	<1	Negligible	Not significant



ID	Name	X	Y	Type	In AQMA?	AQMA Title	2032 Annual Mean PM <sub>10</sub> Concentration (µg/m <sup>3</sup> )			Change Relative to Air Quality Standard (%)	Impact	Significance
							Without Project	With Project	Change			
H_293	The Eadmund Care Home	530046	159919	Healthcare	Yes	Croydon AQMA	14.8	14.8	<0.1	<1	Negligible	Not significant
H_294	Greenways	533201	140448	Healthcare	No		13.1	13.1	<0.1	<1	Negligible	Not significant
H_295	Chailey Homes	532788	140641	Healthcare	No		13.4	13.4	<0.1	<1	Negligible	Not significant
H_296	Willow Lodge Nursing Home	524861	162664	Healthcare	Yes	Sutton AQMA	14.2	14.2	<0.1	<1	Negligible	Not significant
H_297	Broadlands Nursing Home	524736	162800	Healthcare	Yes	Sutton AQMA	14.1	14.1	<0.1	<1	Negligible	Not significant
H_298	Loving Care - Walton House	528990	162894	Healthcare	Yes	Sutton AQMA	13.9	13.9	<0.1	<1	Negligible	Not significant
H_299	Cranleigh Gardens Medical Centre	525829	165608	Healthcare	Yes	Sutton AQMA	16.1	16.1	<0.1	<1	Negligible	Not significant
H_300	Cheam Family Practice	524970	164358	Healthcare	Yes	Sutton AQMA	16.0	16.0	<0.1	<1	Negligible	Not significant
H_301	Dr C Eades - Saxonbrook Medical Centre	532612	139395	Healthcare	No		13.3	13.3	<0.1	<1	Negligible	Not significant
H_302	Buxton Road	531704	167492	Healthcare	Yes	Croydon AQMA	17.7	17.7	<0.1	<1	Negligible	Not significant
H_303	Langley Oaks Care Home - Care UK	534518	162490	Healthcare	Yes	Croydon AQMA	13.7	13.7	<0.1	<1	Negligible	Not significant
H_304	Shirley Clinic	535783	164518	Healthcare	Yes	Croydon AQMA	13.8	13.8	<0.1	<1	Negligible	Not significant
H_305	Dunheved Lodge	531294	167387	Healthcare	Yes	Croydon AQMA	17.7	17.7	<0.1	<1	Negligible	Not significant
H_306	Highfield Road	530827	162305	Healthcare	Yes	Croydon AQMA	14.3	14.3	<0.1	<1	Negligible	Not significant
H_307	Liberty Lodge	531761	161719	Healthcare	Yes	Croydon AQMA	15.2	15.2	<0.1	<1	Negligible	Not significant
H_308	Partridge Knoll	531829	160979	Healthcare	Yes	Croydon AQMA	14.3	14.3	<0.1	<1	Negligible	Not significant
H_309	Russell Hill Lodge	531152	161969	Healthcare	Yes	Croydon AQMA	15.3	15.3	<0.1	<1	Negligible	Not significant
H_310	Whitgift House - Croydon Care home	532217	162526	Healthcare	Yes	Croydon AQMA	15.4	15.4	<0.1	<1	Negligible	Not significant
H_311	Selhurst Medical Centre	533266	167746	Healthcare	Yes	Croydon AQMA	16.4	16.4	<0.1	<1	Negligible	Not significant
H_312	Platinum Medical Centre	531854	167194	Healthcare	Yes	Croydon AQMA	17.8	17.8	<0.1	<1	Negligible	Not significant
H_313	Executive & Occupational Medical Centres	532802	165177	Healthcare	Yes	Croydon AQMA	17.3	17.3	<0.1	<1	Negligible	Not significant
H_314	Gentle Dental Care	531964	164258	Healthcare	Yes	Croydon AQMA	16.8	16.8	<0.1	<1	Negligible	Not significant
H_315	Beech Tree Care Home	530643	162187	Healthcare	Yes	Croydon AQMA	14.5	14.5	<0.1	<1	Negligible	Not significant
H_316	Whitgift House - Croydon Care home	532486	164075	Healthcare	Yes	Croydon AQMA	16.3	16.3	<0.1	<1	Negligible	Not significant
H_317	North Downs Villa	531846	166806	Healthcare	Yes	Croydon AQMA	17.4	17.4	<0.1	<1	Negligible	Not significant
H_318	Elmwood Care Home	531895	166785	Healthcare	Yes	Croydon AQMA	17.4	17.4	<0.1	<1	Negligible	Not significant
H_319	Woodleigh Community Independent Hospital	531852	166767	Healthcare	Yes	Croydon AQMA	17.4	17.4	<0.1	<1	Negligible	Not significant
H_320	The Hermitage	531319	167235	Healthcare	Yes	Croydon AQMA	17.7	17.7	<0.1	<1	Negligible	Not significant
H_321	Saint James Health Centre	532204	166625	Healthcare	Yes	Croydon AQMA	17.5	17.5	<0.1	<1	Negligible	Not significant
H_322	Consensus Support - Brighton Road	530956	161105	Healthcare	Yes	Croydon AQMA	14.8	14.9	0.1	<1	Negligible	Not significant
H_323	Care Expertise	532164	166334	Healthcare	Yes	Croydon AQMA	17.5	17.5	<0.1	<1	Negligible	Not significant
H_324	Foxley Lodge	531384	161216	Healthcare	Yes	Croydon AQMA	15.6	15.6	<0.1	<1	Negligible	Not significant
H_325	Mary's Home	532407	164415	Healthcare	Yes	Croydon AQMA	16.3	16.3	<0.1	<1	Negligible	Not significant
H_326	The Southleigh Community	532444	164362	Healthcare	Yes	Croydon AQMA	16.3	16.3	<0.1	<1	Negligible	Not significant
H_327	Warrington Road Care Home	531591	165154	Healthcare	Yes	Croydon AQMA	16.5	16.5	<0.1	<1	Negligible	Not significant
H_328	Selhurst Dental Clinic	533479	168025	Healthcare	Yes	Croydon AQMA	17.0	17.0	<0.1	<1	Negligible	Not significant
H_329	Albany Lodge Nursing Home, Croydon	532836	166462	Healthcare	Yes	Croydon AQMA	17.8	17.8	<0.1	<1	Negligible	Not significant
H_330	Broad Green Avenue	531758	166977	Healthcare	Yes	Croydon AQMA	17.5	17.4	-0.1	<-1	Negligible	Not significant

ID	Name	X	Y	Type	In AQMA?	AQMA Title	2032 Annual Mean PM <sub>10</sub> Concentration (µg/m <sup>3</sup> )			Change Relative to Air Quality Standard (%)	Impact	Significance
							Without Project	With Project	Change			
H_331	Russell Hill Lodge	530696	162230	Healthcare	Yes	Croydon AQMA	14.2	14.2	<0.1	<1	Negligible	Not significant
H_332	O'Hara Dr S	533690	168363	Healthcare	Yes	Croydon AQMA	17.5	17.5	<0.1	<1	Negligible	Not significant
H_333	Chatfield Health Care	531884	166418	Healthcare	Yes	Croydon AQMA	17.5	17.5	<0.1	<1	Negligible	Not significant
H_334	Bramley Health	532116	164545	Healthcare	Yes	Croydon AQMA	16.2	16.2	<0.1	<1	Negligible	Not significant
H_335	Church Lane Surgery	528649	156175	Healthcare	No		14.2	14.2	<0.1	<1	Negligible	Not significant
H_336	Macey Chemist	532599	163596	Healthcare	Yes	Croydon AQMA	15.6	15.6	<0.1	<1	Negligible	Not significant
H_337	Riverside Healthcare	531752	167403	Healthcare	Yes	Croydon AQMA	17.8	17.8	<0.1	<1	Negligible	Not significant
H_338	Parkhill Services	531809	162105	Healthcare	Yes	Croydon AQMA	15.5	15.6	0.1	<1	Negligible	Not significant
H_339	Alpha Med	531911	168045	Healthcare	Yes	Croydon AQMA	17.8	17.8	<0.1	<1	Negligible	Not significant
H_340	Clarendon Care Home	532773	168008	Healthcare	Yes	Croydon AQMA	18.7	18.7	<0.1	<1	Negligible	Not significant
H_341	Signature at Purley	531192	161794	Healthcare	Yes	Croydon AQMA	16.0	16.0	<0.1	<1	Negligible	Not significant
H_342	Roselawn Care Limited	530640	162203	Healthcare	Yes	Croydon AQMA	14.5	14.5	<0.1	<1	Negligible	Not significant
H_343	Warren Court	531897	161698	Healthcare	Yes	Croydon AQMA	15.1	15.1	<0.1	<1	Negligible	Not significant
H_344	London Road Medical Practice	531437	167216	Healthcare	Yes	Croydon AQMA	17.8	17.8	<0.1	<1	Negligible	Not significant
H_345	The Drive Surgery	530022	160187	Healthcare	Yes	Croydon AQMA	14.3	14.3	<0.1	<1	Negligible	Not significant
H_346	Caldyne Limited	532537	137151	Healthcare	No		13.2	13.2	<0.1	<1	Negligible	Not significant
H_347	Millsted Care Woodcroft	526571	147387	Healthcare	No		13.0	13.0	<0.1	<1	Negligible	Not significant
H_348	Airport Medical Services Ltd	528135	142812	Healthcare	No		14.2	14.2	<0.1	<1	Negligible	Not significant
H_349	Ouse Valley Practice (Balcombe)	529578	141835	Healthcare	No		14.3	14.6	0.3	1	Negligible	Not significant
H_350	Cavendish Care	528261	142901	Healthcare	No		13.8	13.8	<0.1	<1	Negligible	Not significant
H_351	Medwyn Surgery	526252	144046	Healthcare	No		13.6	13.6	<0.1	<1	Negligible	Not significant
H_352	Ouse Valley Practice (Balcombe)	529806	140631	Healthcare	No		13.3	13.3	<0.1	<1	Negligible	Not significant
H_353	Bayfleet House	503822	166328	Healthcare	No		16.4	16.4	<0.1	<1	Negligible	Not significant
H_354	The Osteopathic Clinic Ltd	528203	142425	Healthcare	Yes	AQMA No.3	13.9	13.9	<0.1	<1	Negligible	Not significant
H_355	Massetts Road Dental Surgery	528151	142815	Healthcare	No		14.2	14.2	<0.1	<1	Negligible	Not significant
H_356	Beechcroft Medical Decision Unit - Horley Hub	528180	143122	Healthcare	No		14.3	14.3	<0.1	<1	Negligible	Not significant
H_357	Malvern House	528130	142966	Healthcare	No		13.8	13.8	<0.1	<1	Negligible	Not significant
H_358	Ashcroft Care Services	529171	142835	Healthcare	No		13.5	13.5	<0.1	<1	Negligible	Not significant
H_359	Smallbrook Care Home	528152	142613	Healthcare	Yes	AQMA No.3	13.8	13.8	<0.1	<1	Negligible	Not significant
H_360	The Health Care Group (THCG) Ltd	527736	142448	Healthcare	Yes	AQMA No.3	14.1	14.2	0.1	<1	Negligible	Not significant
H_361	Church Road Medical Centre	528092	143088	Healthcare	No		14.2	14.2	<0.1	<1	Negligible	Not significant
H_362	Airport Medical Services Ltd	528342	142939	Healthcare	No		13.8	13.8	<0.1	<1	Negligible	Not significant
H_363	Mencap	528545	143226	Healthcare	No		14.2	14.2	<0.1	<1	Negligible	Not significant
H_364	Ferndale Nursing Home	526809	135817	Healthcare	No		14.6	14.6	<0.1	<1	Negligible	Not significant
H_365	Southgate Medical Group	525749	132036	Healthcare	No		14.7	14.7	<0.1	<1	Negligible	Not significant
H_366	Aarons Medical	532168	164805	Healthcare	Yes	Croydon AQMA	16.2	16.2	<0.1	<1	Negligible	Not significant
H_367	Birdhurst Medical Practice	533174	164610	Healthcare	Yes	Croydon AQMA	14.9	14.9	<0.1	<1	Negligible	Not significant
H_368	Friends Road Medical Practice	531615	161225	Healthcare	Yes	Croydon AQMA	15.8	15.8	<0.1	<1	Negligible	Not significant

ID	Name	X	Y	Type	In AQMA?	AQMA Title	2032 Annual Mean PM <sub>10</sub> Concentration (µg/m <sup>3</sup> )			Change Relative to Air Quality Standard (%)	Impact	Significance
							Without Project	With Project	Change			
H_369	Scott House	532391	164409	Healthcare	Yes	Croydon AQMA	16.3	16.3	<0.1	<1	Negligible	Not significant
H_370	Westerham Place Care Home	544942	154077	Healthcare	No		16.5	16.5	<0.1	<1	Negligible	Not significant
H_371	Beddington Residential Home	530767	164863	Healthcare	Yes	Sutton AQMA	16.4	16.4	<0.1	<1	Negligible	Not significant
H_372	The Params	530948	161783	Healthcare	Yes	Croydon AQMA	14.8	14.8	<0.1	<1	Negligible	Not significant
H_373	Croham Place	533824	162667	Healthcare	Yes	Croydon AQMA	13.6	13.6	<0.1	<1	Negligible	Not significant
H_374	St James Road Care Home	532034	166677	Healthcare	Yes	Croydon AQMA	17.6	17.6	<0.1	<1	Negligible	Not significant
H_375	Rose Manor	532654	167931	Healthcare	Yes	Croydon AQMA	17.3	17.3	<0.1	<1	Negligible	Not significant
H_376	Morland Road Clinic	533368	166412	Healthcare	Yes	Croydon AQMA	17.7	17.7	<0.1	<1	Negligible	Not significant
H_377	Jackie Graham Acupuncture	533973	166345	Healthcare	Yes	Croydon AQMA	16.8	16.8	<0.1	<1	Negligible	Not significant
H_378	Whitgift House - Croydon Care home	532458	164057	Healthcare	Yes	Croydon AQMA	16.1	16.1	<0.1	<1	Negligible	Not significant
H_379	St John's Nursing Home, South Croydon	531909	164144	Healthcare	Yes	Croydon AQMA	16.6	16.6	<0.1	<1	Negligible	Not significant
H_380	Rosemanor	530977	161127	Healthcare	Yes	Croydon AQMA	14.7	14.7	<0.1	<1	Negligible	Not significant
H_381	Mcrae Residential Care Services Limited	531839	167199	Healthcare	Yes	Croydon AQMA	17.9	17.9	<0.1	<1	Negligible	Not significant
R_1	Green Lane	530248	146576	Residential	No		14.8	14.8	<0.1	<1	Negligible	Not significant
R_2	Cowfold Road	524075	122734	Residential	No		13.6	13.6	<0.1	<1	Negligible	Not significant
R_3	Brighton Road	526561	121364	Residential	No		16.2	16.2	<0.1	<1	Negligible	Not significant
R_4	Henfield Road	520921	121241	Residential	No		12.8	12.8	<0.1	<1	Negligible	Not significant
R_5	Bolney Road	522070	122560	Residential	No		13.6	13.6	<0.1	<1	Negligible	Not significant
R_6	Horsham Road	521396	123494	Residential	No		13.1	13.1	<0.1	<1	Negligible	Not significant
R_7	Brighton Road	522040	125393	Residential	No		12.7	12.7	<0.1	<1	Negligible	Not significant
R_8	Henfield Road	520921	120226	Residential	No		13.3	13.3	<0.1	<1	Negligible	Not significant
R_9	Washington Road	509585	114063	Residential	No		13.1	13.1	<0.1	<1	Negligible	Not significant
R_10	Steyning Road	515280	113483	Residential	No		13.5	13.5	<0.1	<1	Negligible	Not significant
R_11	Downlands	518874	119189	Residential	No		13.0	13.0	<0.1	<1	Negligible	Not significant
R_12	Steyning Road	515666	113380	Residential	No		13.6	13.6	<0.1	<1	Negligible	Not significant
R_13	Worthing Road	516413	121116	Residential	No		14.3	14.4	0.1	<1	Negligible	Not significant
R_14	Steyning Road	518270	120716	Residential	No		13.0	13.0	<0.1	<1	Negligible	Not significant
R_15	Steyning Road	518563	120500	Residential	No		13.0	13.0	<0.1	<1	Negligible	Not significant
R_16	Arundel Road	525016	162478	Residential	Yes	Sutton AQMA	15.8	15.8	<0.1	<1	Negligible	Not significant
R_17	Old Malden Lane	521144	165870	Residential	Yes	Sutton AQMA	15.3	15.3	<0.1	<1	Negligible	Not significant
R_18	Nonsuch Walk	523577	162301	Residential	Yes	Sutton AQMA	15.4	15.4	<0.1	<1	Negligible	Not significant
R_19	Effingham Road	533334	140301	Residential	No		12.9	12.9	<0.1	<1	Negligible	Not significant
R_20	Turners Hill Road	532161	136387	Residential	No		12.6	12.6	<0.1	<1	Negligible	Not significant
R_21	Turners Hill Road	531511	136503	Residential	No		13.2	13.2	<0.1	<1	Negligible	Not significant
R_22	Outwood Lane	532902	147100	Residential	No		14.0	14.0	<0.1	<1	Negligible	Not significant
R_23	Gayhouse Lane	533763	145532	Residential	No		13.6	13.6	<0.1	<1	Negligible	Not significant
R_24	Turners Hill Road	532439	135892	Residential	No		13.0	13.1	0.1	<1	Negligible	Not significant
R_25	Green Lane	531173	146024	Residential	No		14.2	14.2	<0.1	<1	Negligible	Not significant

ID	Name	X	Y	Type	In AQMA?	AQMA Title	2032 Annual Mean PM <sub>10</sub> Concentration (µg/m <sup>3</sup> )			Change Relative to Air Quality Standard (%)	Impact	Significance
							Without Project	With Project	Change			
R_26	Smallfield Road	533312	143493	Residential	No		13.5	13.5	<0.1	<1	Negligible	Not significant
R_27	Outwood Lane	532695	148679	Residential	No		13.9	13.9	<0.1	<1	Negligible	Not significant
R_28	Staples Hill	518797	119549	Residential	No		13.1	13.1	<0.1	<1	Negligible	Not significant
R_29	Highams Lane	495204	163940	Residential	No		14.8	14.8	<0.1	<1	Negligible	Not significant
R_30	Woodlands	529664	137611	Residential	No		16.0	16.0	<0.1	<1	Negligible	Not significant
R_31	Weald Drive	528050	136210	Residential	No		14.8	14.8	<0.1	<1	Negligible	Not significant
R_32	East Street	521448	137364	Residential	No		13.0	13.0	<0.1	<1	Negligible	Not significant
R_33	Lonesome Lane	526483	147585	Residential	No		13.0	13.0	<0.1	<1	Negligible	Not significant
R_34	Ironsbottom	525004	146386	Residential	No		13.7	13.7	<0.1	<1	Negligible	Not significant
R_35	Axes Lane	529339	146509	Residential	No		13.3	13.3	<0.1	<1	Negligible	Not significant
R_36	Axes Lane	529300	146544	Residential	No		13.3	13.3	<0.1	<1	Negligible	Not significant
R_37	Hollymeoak Road	529288	158093	Residential	Yes	Croydon AQMA	15.4	15.5	0.1	<1	Negligible	Not significant
R_38	Hollymeoak Road	528884	158069	Residential	Yes	Croydon AQMA	13.4	13.5	0.1	<1	Negligible	Not significant
R_39	Cheam Road	524977	163861	Residential	Yes	Sutton AQMA	15.6	15.6	<0.1	<1	Negligible	Not significant
R_40	Lonesome Lane	526036	148285	Residential	No		14.0	13.9	-0.1	<-1	Negligible	Not significant
R_41	Parsons Mead	531870	166213	Residential	Yes	Croydon AQMA	17.7	17.7	<0.1	<1	Negligible	Not significant
R_42	Coombe Lane	535378	163988	Residential	Yes	Croydon AQMA	14.4	14.4	<0.1	<1	Negligible	Not significant
R_43	Shirley Hills Road	535513	164214	Residential	Yes	Croydon AQMA	13.8	13.8	<0.1	<1	Negligible	Not significant
R_44	Hurst View Road	533203	163403	Residential	Yes	Croydon AQMA	14.2	14.2	<0.1	<1	Negligible	Not significant
R_45	Oaks Road	535021	164630	Residential	Yes	Croydon AQMA	13.9	13.9	<0.1	<1	Negligible	Not significant
R_46	Hardwick Lane	502584	166487	Residential	No		16.6	16.6	<0.1	<1	Negligible	Not significant
R_47	Guildford Road	503328	166032	Residential	Yes	M25 AQMA	18.4	18.5	0.1	<1	Negligible	Not significant
R_48	Common Lane	505502	162252	Residential	Yes	M25 AQMA	21.7	21.7	<0.1	<1	Negligible	Not significant
R_49	Merrywood Grove	524233	152437	Residential	Yes	AQMA No.1 (M25)	17.6	17.6	<0.1	<1	Negligible	Not significant
R_50	Gatton Bottom	526918	152932	Residential	No		16.6	16.6	<0.1	<1	Negligible	Not significant
R_51	London Road North	528761	155799	Residential	No		15.8	15.8	<0.1	<1	Negligible	Not significant
R_52	Godstone Hill	535061	153101	Residential	No		16.1	16.1	<0.1	<1	Negligible	Not significant
R_53	Ash Road	544078	154285	Residential	No		16.2	16.2	<0.1	<1	Negligible	Not significant
R_54	Ash Road	545130	154957	Residential	Yes	AQMA No.2 (M25)	14.6	14.6	<0.1	<1	Negligible	Not significant
R_55	Main Road	549635	155752	Residential	No		14.5	14.5	<0.1	<1	Negligible	Not significant
R_56	Old Otford Road	553005	158292	Residential	No		15.1	15.1	<0.1	<1	Negligible	Not significant
R_57	Wells Place	528651	152167	Residential	No		14.8	14.7	-0.1	<-1	Negligible	Not significant
R_58	Battlebridge Lane	528167	152085	Residential	No		15.4	15.3	-0.1	<-1	Negligible	Not significant
R_59	London Road South	528038	151264	Residential	No		14.7	14.7	<0.1	<1	Negligible	Not significant
R_60	London Road South	528239	151276	Residential	No		14.6	14.6	<0.1	<1	Negligible	Not significant
R_61	Marketfield Way	528064	150552	Residential	Yes	AQMA No.12	15.1	15.1	<0.1	<1	Negligible	Not significant
R_62	Marketfield Way	528221	150542	Residential	No		14.5	14.5	<0.1	<1	Negligible	Not significant
R_63	Brighton Road	528110	146596	Residential	No		14.6	14.6	<0.1	<1	Negligible	Not significant



ID	Name	X	Y	Type	In AQMA?	AQMA Title	2032 Annual Mean PM <sub>10</sub> Concentration (µg/m <sup>3</sup> )			Change Relative to Air Quality Standard (%)	Impact	Significance
							Without Project	With Project	Change			
R_64	Brandsland	525838	148613	Residential	No		14.7	14.7	<0.1	<1	Negligible	Not significant
R_65	Calderdale Close	525907	135633	Residential	No		15.1	15.1	<0.1	<1	Negligible	Not significant
R_66	London Road	526859	120323	Residential	No		15.9	15.9	<0.1	<1	Negligible	Not significant
R_67	Hurst Road	529887	115537	Residential	No		13.4	13.4	<0.1	<1	Negligible	Not significant
R_68	Hurst Road	529884	115485	Residential	No		13.3	13.3	<0.1	<1	Negligible	Not significant
R_69	North Bank	529921	115513	Residential	No		13.5	13.5	<0.1	<1	Negligible	Not significant
R_70	Keymer Road	529919	115484	Residential	Yes	Mid Sussex AQMA No.1	13.5	13.5	<0.1	<1	Negligible	Not significant
R_71	Amberley Road	508413	114377	Residential	No		13.0	13.0	<0.1	<1	Negligible	Not significant
R_72	Swan Close	508321	114495	Residential	No		13.0	13.0	<0.1	<1	Negligible	Not significant
R_73	Ballards Way	534600	163553	Residential	Yes	Croydon AQMA	13.6	13.6	<0.1	<1	Negligible	Not significant
R_74	Croham Road	532816	164300	Residential	Yes	Croydon AQMA	16.7	16.7	<0.1	<1	Negligible	Not significant
R_75	Bramley Hill	532275	164758	Residential	Yes	Croydon AQMA	16.9	16.9	<0.1	<1	Negligible	Not significant
R_76	Lower Addiscombe Road	533935	166185	Residential	Yes	Croydon AQMA	17.3	17.3	<0.1	<1	Negligible	Not significant
R_77	Upper Selsdon Road	533839	162834	Residential	Yes	Croydon AQMA	13.7	13.7	<0.1	<1	Negligible	Not significant
R_78	Lonesome Lane	526146	147875	Residential	No		12.9	12.9	<0.1	<1	Negligible	Not significant
R_79	Picketts Lane	529090	146240	Residential	No		13.3	13.3	<0.1	<1	Negligible	Not significant
R_80	Woodcote Grove Road	529648	159621	Residential	Yes	Croydon AQMA	14.7	14.7	<0.1	<1	Negligible	Not significant
R_81	Ironsbottom	525881	146897	Residential	No		14.1	14.1	<0.1	<1	Negligible	Not significant
R_82	Lonesome Lane	526686	146816	Residential	No		13.6	13.6	<0.1	<1	Negligible	Not significant
R_83	East Street	521908	137326	Residential	No		13.1	13.1	<0.1	<1	Negligible	Not significant
R_84	Firefly Road	498288	165835	Residential	No		16.6	16.6	<0.1	<1	Negligible	Not significant
R_85	Gossops Drive	524880	136077	Residential	No		14.2	14.2	<0.1	<1	Negligible	Not significant
R_86	Outwood Lane	532715	149337	Residential	No		13.7	13.7	<0.1	<1	Negligible	Not significant
R_87	Hathersham Lane	530346	144792	Residential	No		14.0	14.0	<0.1	<1	Negligible	Not significant
R_88	Gander Green Lane	524900	164931	Residential	Yes	Sutton AQMA	15.9	15.9	<0.1	<1	Negligible	Not significant
R_89	Wallage Lane	533663	136994	Residential	No		13.1	13.1	<0.1	<1	Negligible	Not significant
R_90	Outwood Lane	532683	150453	Residential	No		13.8	13.8	<0.1	<1	Negligible	Not significant
R_91	Steyning Road	517812	121104	Residential	No		13.4	13.4	<0.1	<1	Negligible	Not significant
R_92	Worthing Road	516543	122400	Residential	No		13.8	13.8	<0.1	<1	Negligible	Not significant
R_93	Station Road	519983	122813	Residential	No		13.4	13.4	<0.1	<1	Negligible	Not significant
R_94	Worcester Park Road	520717	165307	Residential	Yes	Sutton AQMA	15.2	15.2	<0.1	<1	Negligible	Not significant
R_95	Malthouse Road	526939	136091	Residential	No		14.7	14.7	<0.1	<1	Negligible	Not significant
R_96	High Street	519431	119309	Residential	No		13.5	13.5	<0.1	<1	Negligible	Not significant
R_97	Manleys Hill	508950	114266	Residential	Yes	Horsham AQMA No.1	13.4	13.4	<0.1	<1	Negligible	Not significant
R_98	Partridge Green Road	520313	119272	Residential	No		12.5	12.5	<0.1	<1	Negligible	Not significant
R_99	Brighton Road	520872	119926	Residential	No		12.4	12.4	<0.1	<1	Negligible	Not significant
R_100	Cowfold Road	525690	122428	Residential	No		13.7	13.7	<0.1	<1	Negligible	Not significant
R_101	Church Street	508684	114151	Residential	No		12.8	12.8	<0.1	<1	Negligible	Not significant

ID	Name	X	Y	Type	In AQMA?	AQMA Title	2032 Annual Mean PM <sub>10</sub> Concentration (µg/m <sup>3</sup> )			Change Relative to Air Quality Standard (%)	Impact	Significance
							Without Project	With Project	Change			
R_102	Henfield Road	521309	122281	Residential	No		13.6	13.6	<0.1	<1	Negligible	Not significant
R_103	Hassocks Gate	529974	115706	Residential	No		13.7	13.7	<0.1	<1	Negligible	Not significant
R_104	Brighton Road	520547	119259	Residential	No		12.4	12.4	<0.1	<1	Negligible	Not significant
R_105	Brighton Road	520681	119475	Residential	No		12.7	12.7	<0.1	<1	Negligible	Not significant
R_106	Love Lane	525397	166658	Residential	Yes	Sutton AQMA	16.3	16.3	<0.1	<1	Negligible	Not significant
R_107	School Hill	508997	114397	Residential	No		13.4	13.4	<0.1	<1	Negligible	Not significant
R_108	West Street	508506	114368	Residential	Yes	Horsham AQMA No.1	13.2	13.2	<0.1	<1	Negligible	Not significant
R_109	High Street	519074	119135	Residential	No		13.2	13.2	<0.1	<1	Negligible	Not significant
R_110	Broadwood Rise	525177	134257	Residential	No		14.9	14.9	<0.1	<1	Negligible	Not significant
R_111	London Road	523997	165887	Residential	Yes	Sutton AQMA	16.4	16.4	<0.1	<1	Negligible	Not significant
R_112	Godstone Road	533264	159671	Residential	Yes	Croydon AQMA	14.7	14.7	<0.1	<1	Negligible	Not significant
R_113	Mulgrave Road	525114	163511	Residential	Yes	Sutton AQMA	15.5	15.5	<0.1	<1	Negligible	Not significant
R_114	Gander Green Lane	524798	165097	Residential	Yes	Sutton AQMA	16.8	16.8	<0.1	<1	Negligible	Not significant
R_115	Gravel Hill	535809	163776	Residential	Yes	Croydon AQMA	14.4	14.4	<0.1	<1	Negligible	Not significant
R_116	Selborne Road	533347	165064	Residential	Yes	Croydon AQMA	16.4	16.4	<0.1	<1	Negligible	Not significant
R_117	Pawsons Road	532335	167547	Residential	Yes	Croydon AQMA	17.7	17.7	<0.1	<1	Negligible	Not significant
R_118	Selsdon Road	532692	164114	Residential	Yes	Croydon AQMA	16.7	16.7	<0.1	<1	Negligible	Not significant
R_119	Beddington Lane	530094	165949	Residential	Yes	Sutton AQMA	15.5	15.5	<0.1	<1	Negligible	Not significant
R_120	Lebanon Road	533318	166042	Residential	Yes	Croydon AQMA	17.1	17.2	0.1	<1	Negligible	Not significant
R_121	Bensham Lane	531787	167156	Residential	Yes	Croydon AQMA	18.3	18.3	<0.1	<1	Negligible	Not significant
R_122	Queens Road	531949	167290	Residential	Yes	Croydon AQMA	18.5	18.5	<0.1	<1	Negligible	Not significant
R_123	High Street	544325	153735	Residential	Yes	AQMA No.13 (A25)	14.6	14.6	<0.1	<1	Negligible	Not significant
R_124	Market Square	544639	154019	Residential	Yes	AQMA No.13 (A25)	16.8	16.8	<0.1	<1	Negligible	Not significant
R_125	Brafferton Road	532215	164837	Residential	Yes	Croydon AQMA	17.3	17.3	<0.1	<1	Negligible	Not significant
R_126	Whitehorse Road	532432	166689	Residential	Yes	Croydon AQMA	20.3	20.4	0.1	<1	Negligible	Not significant
R_127	Wickham Road	535798	165732	Residential	Yes	Croydon AQMA	15.6	15.6	<0.1	<1	Negligible	Not significant
R_128	Fairfield Road	533222	165439	Residential	Yes	Croydon AQMA	17.3	17.3	<0.1	<1	Negligible	Not significant
R_129	St Peter'S Road	532663	164603	Residential	Yes	Croydon AQMA	16.4	16.4	<0.1	<1	Negligible	Not significant
R_130	Selhurst Road	533415	168062	Residential	Yes	Croydon AQMA	18.0	18.0	<0.1	<1	Negligible	Not significant
R_131	Cherry Orchard Road	533144	166206	Residential	Yes	Croydon AQMA	17.5	17.5	<0.1	<1	Negligible	Not significant
R_132	Upland Road	532535	164089	Residential	Yes	Croydon AQMA	17.5	17.5	<0.1	<1	Negligible	Not significant
R_133	Waddon Road	531532	165330	Residential	Yes	Croydon AQMA	16.8	16.8	<0.1	<1	Negligible	Not significant
R_134	Rectory Grove	531829	165471	Residential	Yes	Croydon AQMA	17.2	17.2	<0.1	<1	Negligible	Not significant
R_135	Frant Road	531689	167672	Residential	Yes	Croydon AQMA	18.0	18.0	<0.1	<1	Negligible	Not significant
R_136	Park Hill Road	533138	165695	Residential	Yes	Croydon AQMA	16.2	16.2	<0.1	<1	Negligible	Not significant
R_137	Church Hill Road	524363	164414	Residential	Yes	Sutton AQMA	16.3	16.3	<0.1	<1	Negligible	Not significant
R_138	Queens Road	532266	166880	Residential	Yes	Croydon AQMA	18.4	18.4	<0.1	<1	Negligible	Not significant
R_139	Bensham Lane	531687	166754	Residential	Yes	Croydon AQMA	18.7	18.7	<0.1	<1	Negligible	Not significant

ID	Name	X	Y	Type	In AQMA?	AQMA Title	2032 Annual Mean PM <sub>10</sub> Concentration (µg/m <sup>3</sup> )			Change Relative to Air Quality Standard (%)	Impact	Significance
							Without Project	With Project	Change			
R_140	Westvale Road	526897	144777	Residential	No		13.4	13.4	<0.1	<1	Negligible	Not significant
R_141	Tudor Drive	524284	166986	Residential	Yes	Merton AQMA	16.4	16.4	<0.1	<1	Negligible	Not significant
R_142	Central Road	522304	165988	Residential	Yes	Sutton AQMA	16.2	16.2	<0.1	<1	Negligible	Not significant
R_143	Godstone Road	533667	159093	Residential	Yes	Croydon AQMA	15.0	15.0	<0.1	<1	Negligible	Not significant
R_144	Selhurst Road	532976	167277	Residential	Yes	Croydon AQMA	18.4	18.4	<0.1	<1	Negligible	Not significant
R_145	Bensham Lane	531854	167343	Residential	Yes	Croydon AQMA	18.7	18.7	<0.1	<1	Negligible	Not significant
R_146	Western Road	525180	164079	Residential	Yes	Sutton AQMA	15.7	15.7	<0.1	<1	Negligible	Not significant
R_147	Sutton Common Road	525071	166417	Residential	Yes	Sutton AQMA	17.2	17.2	<0.1	<1	Negligible	Not significant
R_148	Gander Green Lane	524763	165147	Residential	Yes	Sutton AQMA	16.7	16.7	<0.1	<1	Negligible	Not significant
R_149	Stonecot Hill	524444	166537	Residential	Yes	Sutton AQMA	16.4	16.4	<0.1	<1	Negligible	Not significant
R_150	Brighton Road	525839	162634	Residential	Yes	Sutton AQMA	14.6	14.6	<0.1	<1	Negligible	Not significant
R_151	Chelsea Gardens	524495	164758	Residential	Yes	Sutton AQMA	16.6	16.6	<0.1	<1	Negligible	Not significant
R_152	Clockhouse Lane West	501594	170161	Residential	Yes	M25 AQMA	17.3	17.3	<0.1	<1	Negligible	Not significant
R_153	High Street	508925	114291	Residential	Yes	Horsham AQMA No.1	13.8	13.8	<0.1	<1	Negligible	Not significant
R_154	Church Street	508722	114272	Residential	Yes	Horsham AQMA No.1	13.4	13.4	<0.1	<1	Negligible	Not significant
R_155	The Square	508762	114300	Residential	Yes	Horsham AQMA No.1	13.6	13.6	<0.1	<1	Negligible	Not significant
R_156	Leatherhead Road	517256	161581	Residential	Yes	Kingston upon Thames AQMA	15.1	15.1	<0.1	<1	Negligible	Not significant
R_157	London Road	531518	167046	Residential	Yes	Croydon AQMA	18.5	18.5	<0.1	<1	Negligible	Not significant
R_158	Whitehorse Road	532722	167850	Residential	Yes	Croydon AQMA	19.1	19.1	<0.1	<1	Negligible	Not significant
R_159	Middleton Road	526321	167152	Residential	Yes	Merton AQMA	16.7	16.7	<0.1	<1	Negligible	Not significant
R_160	Sutton Common Road	525514	165655	Residential	Yes	Sutton AQMA	16.2	16.2	<0.1	<1	Negligible	Not significant
R_161	Sutton Common Road	524996	165347	Residential	Yes	Sutton AQMA	16.7	16.7	<0.1	<1	Negligible	Not significant
R_162	Gander Green Lane	524388	165673	Residential	Yes	Sutton AQMA	15.8	15.8	<0.1	<1	Negligible	Not significant
R_163	Langley Avenue	523687	165787	Residential	Yes	Sutton AQMA	15.8	15.8	<0.1	<1	Negligible	Not significant
R_164	Clifford Road	534108	168204	Residential	Yes	Croydon AQMA	17.0	17.0	<0.1	<1	Negligible	Not significant
R_165	Portland Road	534695	167508	Residential	Yes	Croydon AQMA	17.8	17.8	<0.1	<1	Negligible	Not significant
R_166	Winchet Walk	535217	167292	Residential	Yes	Croydon AQMA	16.7	16.7	<0.1	<1	Negligible	Not significant
R_167	Bingham Road	534593	166321	Residential	Yes	Croydon AQMA	16.6	16.6	<0.1	<1	Negligible	Not significant
R_168	Brighton Road	528866	156711	Residential	Yes	Hooley AQMA	16.2	16.3	0.1	<1	Negligible	Not significant
R_169	Brighton Road	528792	156498	Residential	Yes	Hooley AQMA	16.5	16.5	<0.1	<1	Negligible	Not significant
R_170	Brighton Road	528793	156359	Residential	Yes	Hooley AQMA	16.4	16.4	<0.1	<1	Negligible	Not significant
R_171	Brighton Road	528720	156113	Residential	Yes	Hooley AQMA	15.3	15.4	0.1	<1	Negligible	Not significant
R_172	Lyne Close	500551	167196	Residential	No		18.0	18.0	<0.1	<1	Negligible	Not significant
R_173	Quincy Road	501482	171127	Residential	No		17.3	17.3	<0.1	<1	Negligible	Not significant
R_174	Grange Drive	529013	153199	Residential	Yes	AQMA No.10	18.0	18.0	<0.1	<1	Negligible	Not significant
R_175	Noahs Ark	555528	158028	Residential	No		15.3	15.3	<0.1	<1	Negligible	Not significant
R_176	Reigate Hill	525597	151669	Residential	Yes	AQMA No.11	15.2	15.2	<0.1	<1	Negligible	Not significant

ID	Name	X	Y	Type	In AQMA?	AQMA Title	2032 Annual Mean PM <sub>10</sub> Concentration (µg/m <sup>3</sup> )			Change Relative to Air Quality Standard (%)	Impact	Significance
							Without Project	With Project	Change			
R_177	Povey Cross Road	526868	141948	Residential	No		13.0	13.0	<0.1	<1	Negligible	Not significant
R_178	Charlwood Road	526760	141955	Residential	No		13.0	13.1	0.1	<1	Negligible	Not significant
R_179	Charlwood Road	526659	141909	Residential	No		13.0	13.1	0.1	<1	Negligible	Not significant
R_180	Charlwood Road	526713	141940	Residential	No		13.2	13.2	<0.1	<1	Negligible	Not significant
R_181	Rookwood Park	515864	131541	Residential	No		14.3	14.3	<0.1	<1	Negligible	Not significant
R_182	Park Lane	555268	158119	Residential	Yes	AQMA No.3 (M26)	16.0	16.0	<0.1	<1	Negligible	Not significant
R_183	Rye Lane	551964	158070	Residential	Yes	AQMA No.3 (M26)	15.5	15.5	<0.1	<1	Negligible	Not significant
R_184	A224 London Road	550965	157676	Residential	Yes	AQMA No.3 (M26)	17.5	17.5	<0.1	<1	Negligible	Not significant
R_185	A224 London Road	550889	157723	Residential	Yes	AQMA No.3 (M26)	17.6	17.6	<0.1	<1	Negligible	Not significant
R_186	B2211 Sundridge Road	549920	158088	Residential	Yes	AQMA No.2 (M25)	16.1	16.1	<0.1	<1	Negligible	Not significant
R_187	Sundridge Road	549822	157781	Residential	Yes	AQMA No.2 (M25)	16.8	16.8	<0.1	<1	Negligible	Not significant
R_188	Chevening Road	549589	156676	Residential	No		17.0	17.0	<0.1	<1	Negligible	Not significant
R_189	B2211 Sundridge Road	549403	157058	Residential	No		16.7	16.7	<0.1	<1	Negligible	Not significant
R_190	Combe Bank Drive	547965	156391	Residential	Yes	AQMA No.2 (M25)	17.8	17.8	<0.1	<1	Negligible	Not significant
R_191	Brasted Hill Road	547255	156074	Residential	Yes	AQMA No.6 (M25-PM10)	17.9	17.9	<0.1	<1	Negligible	Not significant
R_192	A233 London Road	544737	155185	Residential	No		15.8	15.8	<0.1	<1	Negligible	Not significant
R_193	B269 Titsey Road	540690	154085	Residential	No		16.3	16.3	<0.1	<1	Negligible	Not significant
R_194	Water Lane	540300	153826	Residential	No		15.9	15.9	<0.1	<1	Negligible	Not significant
R_195	Tandridgehill Lane	536846	153023	Residential	No		14.8	14.8	<0.1	<1	Negligible	Not significant
R_196	Selsdon Park Road	536729	163395	Residential	Yes	Croydon AQMA	15.1	15.1	<0.1	<1	Negligible	Not significant
R_197	A232 Wickham Road	535417	165668	Residential	Yes	Croydon AQMA	16.7	16.7	<0.1	<1	Negligible	Not significant
R_198	A215 Shirley Road	535130	165942	Residential	Yes	Croydon AQMA	18.1	18.1	<0.1	<1	Negligible	Not significant
R_199	A215 Shirley Road	535091	165940	Residential	Yes	Croydon AQMA	16.5	16.5	<0.1	<1	Negligible	Not significant
R_200	Bakers Mead	535083	152651	Residential	No		16.7	16.7	<0.1	<1	Negligible	Not significant
R_201	A222 Long Lane	534891	167003	Residential	Yes	Croydon AQMA	18.3	18.3	<0.1	<1	Negligible	Not significant
R_202	A2022 Addington Road	534881	162131	Residential	Yes	Croydon AQMA	14.8	14.8	<0.1	<1	Negligible	Not significant
R_203	A222 Lower Addiscombe Road	534705	166720	Residential	Yes	Croydon AQMA	17.2	17.2	<0.1	<1	Negligible	Not significant
R_204	A215 Portland Road	534694	167379	Residential	Yes	Croydon AQMA	18.4	18.4	<0.1	<1	Negligible	Not significant
R_205	A212 Coombe Lane	534662	164365	Residential	Yes	Croydon AQMA	14.8	14.8	<0.1	<1	Negligible	Not significant
R_206	North Park Lane	533803	152756	Residential	No		17.7	17.7	<0.1	<1	Negligible	Not significant
R_207	A264 Turners Hill Road	533524	139242	Residential	No		13.6	13.6	<0.1	<1	Negligible	Not significant
R_208	A232 Chepstow Road	533298	165485	Residential	Yes	Croydon AQMA	16.9	16.9	<0.1	<1	Negligible	Not significant
R_209	A222 Lower Addiscombe Road	533261	166316	Residential	Yes	Croydon AQMA	18.6	18.6	<0.1	<1	Negligible	Not significant
R_210	A222 Lower Addiscombe Road	533227	166324	Residential	Yes	Croydon AQMA	18.3	18.3	<0.1	<1	Negligible	Not significant
R_211	B243 Park Hill Road	533144	164721	Residential	Yes	Croydon AQMA	16.4	16.4	<0.1	<1	Negligible	Not significant
R_212	Smallfield Road	533072	143273	Residential	No		13.2	13.2	<0.1	<1	Negligible	Not significant
R_213	A212 Coombe Road	533053	164722	Residential	Yes	Croydon AQMA	15.9	15.9	<0.1	<1	Negligible	Not significant
R_214	A232 Fairfield Road	533041	165418	Residential	Yes	Croydon AQMA	16.4	16.4	<0.1	<1	Negligible	Not significant



ID	Name	X	Y	Type	In AQMA?	AQMA Title	2032 Annual Mean PM <sub>10</sub> Concentration (µg/m <sup>3</sup> )			Change Relative to Air Quality Standard (%)	Impact	Significance
							Without Project	With Project	Change			
R_215	Outwood Lane	532984	146159	Residential	No		14.3	14.3	<0.1	<1	Negligible	Not significant
R_216	The Conduit	532916	152773	Residential	No		17.3	17.4	0.1	<1	Negligible	Not significant
R_217	A264 Copthorne Common	532876	139259	Residential	No		14.1	14.2	0.1	<1	Negligible	Not significant
R_218	Outwood Lane	532864	145763	Residential	No		13.0	13.0	<0.1	<1	Negligible	Not significant
R_219	Knowle Green Gayhouse Lane	532856	145436	Residential	No		12.9	12.9	<0.1	<1	Negligible	Not significant
R_220	A212 Grange Road	532768	168254	Residential	Yes	Croydon AQMA	18.4	18.4	<0.1	<1	Negligible	Not significant
R_221	A235 South End	532646	164301	Residential	Yes	Croydon AQMA	17.5	17.5	<0.1	<1	Negligible	Not significant
R_222	Borers Arms Road	532646	139279	Residential	No		14.2	14.2	<0.1	<1	Negligible	Not significant
R_223	A212 Park Lane	532641	164859	Residential	Yes	Croydon AQMA	17.5	17.5	<0.1	<1	Negligible	Not significant
R_224	A232 Barclay Road	532639	165333	Residential	Yes	Croydon AQMA	18.9	18.9	<0.1	<1	Negligible	Not significant
R_225	A212 Coombe Road	532604	164841	Residential	Yes	Croydon AQMA	17.4	17.4	<0.1	<1	Negligible	Not significant
R_226	Miller's Lane	532600	145425	Residential	No		13.1	13.1	<0.1	<1	Negligible	Not significant
R_227	Beech House Road	532598	165169	Residential	Yes	Croydon AQMA	18.3	18.3	<0.1	<1	Negligible	Not significant
R_228	A212 Northcote Road	532566	167082	Residential	Yes	Croydon AQMA	19.2	19.2	<0.1	<1	Negligible	Not significant
R_229	A212 Whitehorse Road	532554	167043	Residential	Yes	Croydon AQMA	18.8	18.8	<0.1	<1	Negligible	Not significant
R_230	Scott's Hill	532554	144749	Residential	No		13.2	13.2	<0.1	<1	Negligible	Not significant
R_231	A232 The Croydon Flyover	532545	165233	Residential	Yes	Croydon AQMA	18.7	18.7	<0.1	<1	Negligible	Not significant
R_232	A235 Brighton Road	532535	163311	Residential	Yes	Croydon AQMA	16.6	16.6	<0.1	<1	Negligible	Not significant
R_233	A235 South End	532498	164469	Residential	Yes	Croydon AQMA	17.2	17.2	<0.1	<1	Negligible	Not significant
R_234	A235 South End	532457	164474	Residential	Yes	Croydon AQMA	17.3	17.3	<0.1	<1	Negligible	Not significant
R_235	A212 Wellesley Road	532436	166557	Residential	Yes	Croydon AQMA	18.4	18.4	<0.1	<1	Negligible	Not significant
R_236	Miller's Lane	532410	145572	Residential	No		12.9	12.9	<0.1	<1	Negligible	Not significant
R_237	A222 St James's Road	532313	166615	Residential	Yes	Croydon AQMA	18.1	18.1	<0.1	<1	Negligible	Not significant
R_238	Copthorne Bank	532257	140587	Residential	No		13.3	13.3	<0.1	<1	Negligible	Not significant
R_239	Redehall Villas Effingham Road Horley	532225	141020	Residential	No		13.3	13.3	<0.1	<1	Negligible	Not significant
R_240	Borers Arms Road	532221	139484	Residential	No		13.4	13.4	<0.1	<1	Negligible	Not significant
R_241	A2022 Downs Court Road	532215	160766	Residential	Yes	Croydon AQMA	15.1	15.1	<0.1	<1	Negligible	Not significant
R_242	Copthorne Bank	532212	140117	Residential	No		13.3	13.3	<0.1	<1	Negligible	Not significant
R_243	A235 Brighton Road	532126	162400	Residential	Yes	Croydon AQMA	15.7	15.7	<0.1	<1	Negligible	Not significant
R_244	Plough Road	532124	143109	Residential	No		13.5	13.5	<0.1	<1	Negligible	Not significant
R_245	A235 Brighton Road	532093	162406	Residential	Yes	Croydon AQMA	15.5	15.5	<0.1	<1	Negligible	Not significant
R_246	A232 Pump Pail North	532091	165061	Residential	Yes	Croydon AQMA	19.6	19.6	<0.1	<1	Negligible	Not significant
R_247	Wasp Green Lane	532076	145535	Residential	No		12.9	12.9	<0.1	<1	Negligible	Not significant
R_248	Copthorne Bank	532038	139746	Residential	No		13.2	13.2	<0.1	<1	Negligible	Not significant
R_249	Redehall Road Smallfield Horley	532031	142018	Residential	No		13.6	13.6	<0.1	<1	Negligible	Not significant
R_250	A232 Duppas Hill Lane	532026	164979	Residential	Yes	Croydon AQMA	17.6	17.7	0.1	<1	Negligible	Not significant
R_251	A213 St James's Road	532019	166677	Residential	Yes	Croydon AQMA	17.6	17.6	<0.1	<1	Negligible	Not significant
R_252	Wasp Green Lane	531995	145963	Residential	No		14.1	14.1	<0.1	<1	Negligible	Not significant

ID	Name	X	Y	Type	In AQMA?	AQMA Title	2032 Annual Mean PM <sub>10</sub> Concentration (µg/m <sup>3</sup> )			Change Relative to Air Quality Standard (%)	Impact	Significance
							Without Project	With Project	Change			
R_253	Chapel Road	531973	144048	Residential	No		14.9	14.9	<0.1	<1	Negligible	Not significant
R_254	Redehall Road	531967	142230	Residential	No		13.6	13.6	<0.1	<1	Negligible	Not significant
R_255	Broadbridge Lane	531961	141653	Residential	No		13.1	13.1	<0.1	<1	Negligible	Not significant
R_256	Copthorne Bank	531958	139619	Residential	No		13.5	13.5	<0.1	<1	Negligible	Not significant
R_257	A22 Godstone Road	531901	160650	Residential	Yes	Croydon AQMA	15.1	15.1	<0.1	<1	Negligible	Not significant
R_258	Miller's Lane	531842	145325	Residential	No		14.1	14.2	0.1	<1	Negligible	Not significant
R_259	Plough Road	531817	143111	Residential	No		14.1	14.2	0.1	<1	Negligible	Not significant
R_260	New Road	531800	143228	Residential	No		14.3	14.3	<0.1	<1	Negligible	Not significant
R_261	A235 London Road	531781	166593	Residential	Yes	Croydon AQMA	18.4	18.4	<0.1	<1	Negligible	Not significant
R_262	A264 Copthorne Common	531714	138913	Residential	No		14.6	14.6	<0.1	<1	Negligible	Not significant
R_263	Broadbridge Lane	531684	141725	Residential	No		13.0	13.0	<0.1	<1	Negligible	Not significant
R_264	A2022 Downs Court Road	531636	161190	Residential	Yes	Croydon AQMA	15.9	15.9	<0.1	<1	Negligible	Not significant
R_265	Big Common Lane	531617	150849	Residential	No		16.1	16.2	0.1	<1	Negligible	Not significant
R_266	Cooper's Hill Road	531592	149398	Residential	No		16.0	16.1	0.1	<1	Negligible	Not significant
R_267	A22 Godstone Road	531568	161198	Residential	Yes	Croydon AQMA	15.7	15.7	<0.1	<1	Negligible	Not significant
R_268	Miller's Lane	531501	145404	Residential	No		14.3	14.3	<0.1	<1	Negligible	Not significant
R_269	Russlyns Rookery Hill	531461	145385	Residential	No		14.3	14.3	<0.1	<1	Negligible	Not significant
R_270	Weatherhill Road	531456	143329	Residential	No		14.2	14.2	<0.1	<1	Negligible	Not significant
R_271	Edgehill Road	531444	162399	Residential	Yes	Croydon AQMA	16.0	16.0	<0.1	<1	Negligible	Not significant
R_272	A213 Sumner Road	531438	166326	Residential	Yes	Croydon AQMA	19.1	19.1	<0.1	<1	Negligible	Not significant
R_273	Rookery Hill	531420	144902	Residential	No		15.0	15.0	<0.1	<1	Negligible	Not significant
R_274	Deans Lane	531412	150654	Residential	No		16.2	16.2	<0.1	<1	Negligible	Not significant
R_275	Cooper's Hill Road	531409	148642	Residential	No		17.4	17.5	0.1	<1	Negligible	Not significant
R_276	B266 Brigstock Road	531320	167709	Residential	Yes	Croydon AQMA	18.7	18.7	<0.1	<1	Negligible	Not significant
R_277	Copthorne Bank	531308	139440	Residential	No		13.6	13.6	<0.1	<1	Negligible	Not significant
R_278	Oakwood Road	531301	152984	Residential	No		16.6	16.6	<0.1	<1	Negligible	Not significant
R_279	Raymead Avenue	531300	167777	Residential	Yes	Croydon AQMA	19.0	19.0	<0.1	<1	Negligible	Not significant
R_280	Weatherhill Road	531277	143333	Residential	No		14.1	14.1	<0.1	<1	Negligible	Not significant
R_281	Broadbridge Lane	531265	142475	Residential	No		13.4	13.5	0.1	<1	Negligible	Not significant
R_282	A232 Stafford Road	531263	164871	Residential	Yes	Croydon AQMA	18.0	18.0	<0.1	<1	Negligible	Not significant
R_283	Whealers Lane	531262	142978	Residential	No		13.6	13.6	<0.1	<1	Negligible	Not significant
R_284	Broadbridge Lane	531261	142718	Residential	No		13.5	13.5	<0.1	<1	Negligible	Not significant
R_285	A23 Purley Way	531258	161819	Residential	Yes	Croydon AQMA	16.6	16.6	<0.1	<1	Negligible	Not significant
R_286	Kistbridge House Brookhill Road Crawley	531251	138832	Residential	No		16.4	16.4	<0.1	<1	Negligible	Not significant
R_287	Weatherhill Road	531245	143370	Residential	No		14.2	14.3	0.1	<1	Negligible	Not significant
R_288	Broadbridge Lane	531233	143133	Residential	No		13.9	13.9	<0.1	<1	Negligible	Not significant
R_289	A23 Epsom Road	531221	164848	Residential	Yes	Croydon AQMA	17.6	17.6	<0.1	<1	Negligible	Not significant
R_290	A23 Brighton Road	531217	161574	Residential	Yes	Croydon AQMA	17.1	17.1	<0.1	<1	Negligible	Not significant

ID	Name	X	Y	Type	In AQMA?	AQMA Title	2032 Annual Mean PM <sub>10</sub> Concentration (µg/m <sup>3</sup> )			Change Relative to Air Quality Standard (%)	Impact	Significance
							Without Project	With Project	Change			
R_291	Ontario Close Smallfield Horley	531217	142916	Residential	No		13.6	13.6	<0.1	<1	Negligible	Not significant
R_292	Merstham Road	531196	151994	Residential	No		17.2	17.3	0.1	<1	Negligible	Not significant
R_293	A23 Brighton Road	531192	161536	Residential	Yes	Croydon AQMA	16.7	16.7	<0.1	<1	Negligible	Not significant
R_294	Erica Way Copthorne	531176	138830	Residential	No		15.1	15.1	<0.1	<1	Negligible	Not significant
R_295	A23 Purley Way	531157	165276	Residential	Yes	Croydon AQMA	18.6	18.7	0.1	<1	Negligible	Not significant
R_296	B275 Denning Avenue	531136	164565	Residential	Yes	Croydon AQMA	17.8	17.9	0.1	<1	Negligible	Not significant
R_297	B275 Denning Avenue	531118	164529	Residential	Yes	Croydon AQMA	18.0	18.0	<0.1	<1	Negligible	Not significant
R_298	A23 Foxley Lane	531115	161741	Residential	Yes	Croydon AQMA	16.6	16.6	<0.1	<1	Negligible	Not significant
R_299	Cooper Close	531088	143308	Residential	No		14.3	14.4	0.1	<1	Negligible	Not significant
R_300	Crab Hill Lane	531034	147451	Residential	No		17.5	17.7	0.2	<1	Negligible	Not significant
R_301	Gilstead Hathersham Close Horley	531028	143596	Residential	No		15.3	15.4	0.1	<1	Negligible	Not significant
R_302	Merstham Road	531000	152554	Residential	No		17.6	17.7	0.1	<1	Negligible	Not significant
R_303	A232 Croydon Road	530998	164848	Residential	Yes	Croydon AQMA	16.7	16.7	<0.1	<1	Negligible	Not significant
R_304	Warwick Wold Road	530939	152742	Residential	No		17.7	17.8	0.1	<1	Negligible	Not significant
R_305	Burstow	530934	142367	Residential	No		15.3	15.4	0.1	<1	Negligible	Not significant
R_306	Shipleybridge Lane	530912	139448	Residential	No		14.5	14.5	<0.1	<1	Negligible	Not significant
R_307	Peeks Brook Lane Horley	530901	142811	Residential	No		16.3	16.4	0.1	<1	Negligible	Not significant
R_308	Hathersham Lane	530891	143555	Residential	No		15.6	15.6	<0.1	<1	Negligible	Not significant
R_309	Smallfield Road	530884	143385	Residential	No		15.5	15.6	0.1	<1	Negligible	Not significant
R_310	A236 Mitcham Road	530866	166794	Residential	Yes	Croydon AQMA	19.0	19.0	<0.1	<1	Negligible	Not significant
R_311	A23 Thornton Road	530862	166856	Residential	Yes	Croydon AQMA	19.9	19.9	<0.1	<1	Negligible	Not significant
R_312	Trentham Peeks Brook Lane Horley	530818	142438	Residential	No		16.2	16.3	0.1	<1	Negligible	Not significant
R_313	Copthorne Road Crawley	530812	138526	Residential	No		15.5	15.5	<0.1	<1	Negligible	Not significant
R_314	Turners Hill Road West Sussex	530811	136824	Residential	No		15.1	15.1	<0.1	<1	Negligible	Not significant
R_315	Woolborough Lane Outwood	530811	146003	Residential	No		15.4	15.4	<0.1	<1	Negligible	Not significant
R_316	Shipleybridge Lane	530801	140162	Residential	No		14.6	14.6	<0.1	<1	Negligible	Not significant
R_317	Smallfield Road	530638	143448	Residential	No		15.4	15.4	<0.1	<1	Negligible	Not significant
R_318	Turners Hill Road	530579	136814	Residential	No		15.6	15.7	0.1	<1	Negligible	Not significant
R_319	Ellerton Peeks Brook Lane Burstow	530551	141921	Residential	No		16.4	16.5	0.1	<1	Negligible	Not significant
R_320	Church Lane	530540	141081	Residential	No		15.9	15.9	<0.1	<1	Negligible	Not significant
R_321	Antlands Lane East	530475	140487	Residential	No		16.4	16.4	<0.1	<1	Negligible	Not significant
R_322	Ticehurst Close Crawley	530433	136793	Residential	No		16.0	16.0	<0.1	<1	Negligible	Not significant
R_323	Turners Hill Road West Sussex	530432	137275	Residential	No		15.9	15.9	<0.1	<1	Negligible	Not significant
R_324	Altheastan Close	530429	136555	Residential	No		16.1	16.1	<0.1	<1	Negligible	Not significant
R_325	Turners Hill Road	530427	136864	Residential	No		16.0	16.0	<0.1	<1	Negligible	Not significant
R_326	A23 Brighton Road	530422	160292	Residential	Yes	Croydon AQMA	15.2	15.2	<0.1	<1	Negligible	Not significant
R_327	B2030 Smitham Downs Road	530414	160350	Residential	Yes	Croydon AQMA	15.7	15.7	<0.1	<1	Negligible	Not significant
R_328	Brook Lane House Brook Lane Horley	530408	141552	Residential	No		16.1	16.2	0.1	<1	Negligible	Not significant

ID	Name	X	Y	Type	In AQMA?	AQMA Title	2032 Annual Mean PM <sub>10</sub> Concentration (µg/m <sup>3</sup> )			Change Relative to Air Quality Standard (%)	Impact	Significance
							Without Project	With Project	Change			
R_329	Kelso Close	530391	137072	Residential	No		15.9	15.9	<0.1	<1	Negligible	Not significant
R_330	Antlands Lane West	530381	140504	Residential	No		15.7	15.8	0.1	<1	Negligible	Not significant
R_331	B2030 Stoats Nest Road	530363	160237	Residential	Yes	Croydon AQMA	15.4	15.4	<0.1	<1	Negligible	Not significant
R_332	Peeks Brook Lane	530361	141333	Residential	No		15.8	15.8	<0.1	<1	Negligible	Not significant
R_333	Rockshaw Road	530351	153663	Residential	No		17.0	17.0	<0.1	<1	Negligible	Not significant
R_334	Peeks Brook Lane	530340	140654	Residential	No		15.1	15.1	<0.1	<1	Negligible	Not significant
R_335	Haslemere Close	530300	164041	Residential	Yes	Sutton AQMA	16.7	16.7	<0.1	<1	Negligible	Not significant
R_336	Foxglove Drive	530212	139499	Residential	No		15.3	15.4	0.1	<1	Negligible	Not significant
R_337	The Canter	530195	137401	Residential	No		15.3	15.3	<0.1	<1	Negligible	Not significant
R_338	Rockshaw Road	530182	153828	Residential	No		16.8	16.9	0.1	<1	Negligible	Not significant
R_339	The Ridings	530173	136860	Residential	No		15.3	15.3	<0.1	<1	Negligible	Not significant
R_340	Aquamarine Close	530162	139321	Residential	No		15.2	15.3	0.1	<1	Negligible	Not significant
R_341	Stace Way	530118	137600	Residential	No		15.3	15.3	<0.1	<1	Negligible	Not significant
R_342	Emerald Road	530117	139081	Residential	No		15.3	15.3	<0.1	<1	Negligible	Not significant
R_343	Saxon Road Pound Hill Crawley	530106	136549	Residential	No		14.9	14.9	<0.1	<1	Negligible	Not significant
R_344	A2220 Cophorne Road	530084	137799	Residential	No		15.7	15.7	<0.1	<1	Negligible	Not significant
R_345	Hocken Mead	530079	137898	Residential	No		15.8	15.9	0.1	<1	Negligible	Not significant
R_346	Balcombe Road	530075	135674	Residential	No		15.1	15.1	<0.1	<1	Negligible	Not significant
R_347	Church Road	530072	136507	Residential	No		14.9	15.0	0.1	<1	Negligible	Not significant
R_348	Binney Court	530062	138147	Residential	No		16.0	16.0	<0.1	<1	Negligible	Not significant
R_349	Ferndown	530037	138566	Residential	No		15.9	15.9	<0.1	<1	Negligible	Not significant
R_350	Ferndown Crawley	530005	138613	Residential	No		15.9	15.9	<0.1	<1	Negligible	Not significant
R_351	A232 Croydon Road	529992	164954	Residential	Yes	Sutton AQMA	16.1	16.1	<0.1	<1	Negligible	Not significant
R_352	B2036 Balcombe Road	529986	135701	Residential	No		15.5	15.5	<0.1	<1	Negligible	Not significant
R_353	Hocken Mead Pound Hill Crawley	529971	137779	Residential	No		15.4	15.4	<0.1	<1	Negligible	Not significant
R_354	Turners Hill Road	529966	136853	Residential	No		15.0	15.0	<0.1	<1	Negligible	Not significant
R_355	Laxton Gardens	529965	153265	Residential	No		16.4	16.4	<0.1	<1	Negligible	Not significant
R_356	B2036 Balcombe Road	529937	136134	Residential	No		15.0	15.0	<0.1	<1	Negligible	Not significant
R_357	B2036 Balcombe Road	529926	135810	Residential	No		16.6	16.7	0.1	<1	Negligible	Not significant
R_358	B2036 Balcombe Road	529913	135491	Residential	No		16.4	16.4	<0.1	<1	Negligible	Not significant
R_359	Shaftesbury Road	529910	135872	Residential	No		16.1	16.2	0.1	<1	Negligible	Not significant
R_360	Pagewood Close	529899	135459	Residential	No		16.4	16.4	<0.1	<1	Negligible	Not significant
R_361	B2036 Balcombe Road	529834	136436	Residential	No		15.0	15.0	<0.1	<1	Negligible	Not significant
R_362	Ferndown Pound Hill	529830	138633	Residential	No		14.9	14.9	<0.1	<1	Negligible	Not significant
R_363	Spinney Cottage Balcombe Road Horley	529827	140570	Residential	No		13.3	13.4	0.1	<1	Negligible	Not significant
R_364	Radford Road	529818	140025	Residential	No		13.6	13.6	<0.1	<1	Negligible	Not significant
R_365	Carter Road	529806	135349	Residential	No		16.1	16.1	<0.1	<1	Negligible	Not significant
R_366	Daffodil Crescent	529783	139274	Residential	No		13.3	13.3	<0.1	<1	Negligible	Not significant



ID	Name	X	Y	Type	In AQMA?	AQMA Title	2032 Annual Mean PM <sub>10</sub> Concentration (µg/m <sup>3</sup> )			Change Relative to Air Quality Standard (%)	Impact	Significance
							Without Project	With Project	Change			
R_367	B2036 Balcombe Road	529776	136347	Residential	No		14.7	14.7	<0.1	<1	Negligible	Not significant
R_368	Langwood Drive	529760	143281	Residential	No		14.3	14.3	<0.1	<1	Negligible	Not significant
R_369	B2036 Balcombe Road	529757	136911	Residential	No		15.0	15.0	<0.1	<1	Negligible	Not significant
R_370	Worth Road	529756	136750	Residential	No		14.9	14.9	<0.1	<1	Negligible	Not significant
R_371	A237 Lion Green Road	529755	159381	Residential	Yes	Croydon AQMA	15.6	15.6	<0.1	<1	Negligible	Not significant
R_372	Knighton Close Crawley	529745	138614	Residential	No		15.4	15.4	<0.1	<1	Negligible	Not significant
R_373	Oakfields Crawley	529742	137604	Residential	No		15.8	15.8	<0.1	<1	Negligible	Not significant
R_374	B2036 Balcombe Road	529739	137883	Residential	No		15.1	15.1	<0.1	<1	Negligible	Not significant
R_375	Worth Road	529732	136776	Residential	No		15.4	15.4	<0.1	<1	Negligible	Not significant
R_376	B2036 Balcombe Road	529731	138221	Residential	No		14.8	14.8	<0.1	<1	Negligible	Not significant
R_377	Wentworth Drive	529721	137357	Residential	No		15.0	15.0	<0.1	<1	Negligible	Not significant
R_378	Cross Oak Lane	529721	145328	Residential	No		13.4	13.4	<0.1	<1	Negligible	Not significant
R_379	Maidenbower Drive	529709	136026	Residential	No		14.8	14.8	<0.1	<1	Negligible	Not significant
R_380	B2036 Balcombe Road	529698	137571	Residential	No		15.8	15.8	<0.1	<1	Negligible	Not significant
R_381	B2036 Balcombe Road	529704	139741	Residential	No		13.8	13.8	<0.1	<1	Negligible	Not significant
R_382	Maidenbower Drive	529654	136158	Residential	No		14.7	14.7	<0.1	<1	Negligible	Not significant
R_383	Boleyn Close	529644	135155	Residential	No		15.9	15.9	<0.1	<1	Negligible	Not significant
R_384	Maidenbower Drive	529631	135809	Residential	No		15.2	15.2	<0.1	<1	Negligible	Not significant
R_385	Radford Road	529529	139902	Residential	No		13.2	13.2	<0.1	<1	Negligible	Not significant
R_386	St Catherines Road	529526	138327	Residential	No		14.5	14.5	<0.1	<1	Negligible	Not significant
R_387	Gabriel Road	529520	134990	Residential	No		15.1	15.1	<0.1	<1	Negligible	Not significant
R_388	Capua Court	529507	138583	Residential	Yes	Hazelwick AQMA	15.6	15.7	0.1	<1	Negligible	Not significant
R_389	Balcombe Road Crawley	529479	141506	Residential	No		14.4	14.5	0.1	<1	Negligible	Not significant
R_390	Wimblehurst Road Pound Hill	529389	139529	Residential	No		13.1	13.1	<0.1	<1	Negligible	Not significant
R_391	A237 Woodcote Road	529381	161740	Residential	Yes	Croydon AQMA	15.1	15.1	<0.1	<1	Negligible	Not significant
R_392	A237 Smitham Bottom Lane	529367	161669	Residential	Yes	Croydon AQMA	14.9	14.9	<0.1	<1	Negligible	Not significant
R_393	Balcombe Road Horley	529351	141854	Residential	No		14.9	15.0	0.1	<1	Negligible	Not significant
R_394	Balcombe Road	529330	141961	Residential	No		14.5	14.6	0.1	<1	Negligible	Not significant
R_395	Somerville Drive	529329	138062	Residential	No		14.4	14.4	<0.1	<1	Negligible	Not significant
R_396	A23 Brighton Road	529326	158135	Residential	Yes	Croydon AQMA	15.6	15.6	<0.1	<1	Negligible	Not significant
R_397	St. Hildas Close Pound Hill	529316	138537	Residential	Yes	Hazelwick AQMA	15.3	15.3	<0.1	<1	Negligible	Not significant
R_398	Grattons Drive	529315	137470	Residential	No		15.1	15.2	0.1	<1	Negligible	Not significant
R_399	Wheatfield Way	529312	143703	Residential	No		14.2	14.2	<0.1	<1	Negligible	Not significant
R_400	B2036 Balcombe Road	529299	141906	Residential	Yes	AQMA No.3	14.5	14.6	0.1	<1	Negligible	Not significant
R_401	B2036 Balcombe Road	529291	142055	Residential	No		14.1	14.2	0.1	<1	Negligible	Not significant
R_402	Balcombe Road Horley	529278	141995	Residential	Yes	AQMA No.3	14.5	14.6	0.1	<1	Negligible	Not significant
R_403	Grattons Drive	529267	137697	Residential	No		14.9	14.9	<0.1	<1	Negligible	Not significant
R_404	Wartlersville Way	529243	142085	Residential	Yes	AQMA No.3	14.0	14.0	<0.1	<1	Negligible	Not significant

ID	Name	X	Y	Type	In AQMA?	AQMA Title	2032 Annual Mean PM <sub>10</sub> Concentration (µg/m <sup>3</sup> )			Change Relative to Air Quality Standard (%)	Impact	Significance
							Without Project	With Project	Change			
R_405	Wheatfield Way	529237	143358	Residential	No		14.3	14.3	<0.1	<1	Negligible	Not significant
R_406	Bayhorne Lodge Balcombe Road Horley	529225	142147	Residential	Yes	AQMA No.3	14.0	14.0	<0.1	<1	Negligible	Not significant
R_407	Lake Cottage Cross Oak Lane	529221	145210	Residential	No		13.3	13.3	<0.1	<1	Negligible	Not significant
R_408	Worth Road	529217	137013	Residential	No		15.1	15.1	<0.1	<1	Negligible	Not significant
R_409	Grattons Drive	529216	137971	Residential	No		14.7	14.7	<0.1	<1	Negligible	Not significant
R_410	B2031 Shepherd's Hill	529210	154302	Residential	No		16.0	16.0	<0.1	<1	Negligible	Not significant
R_411	Ashcombe Road	529200	153553	Residential	Yes	AQMA No.1 (M25)	20.1	20.2	0.1	<1	Negligible	Not significant
R_412	Wheatfield Way	529199	143500	Residential	No		14.2	14.2	<0.1	<1	Negligible	Not significant
R_413	Wheatfield Way	529195	143377	Residential	No		14.3	14.3	<0.1	<1	Negligible	Not significant
R_414	B2036 Balcombe Road	529184	142352	Residential	No		14.0	14.1	0.1	<1	Negligible	Not significant
R_415	Woodfield Close	529183	157833	Residential	Yes	Croydon AQMA	14.6	14.6	<0.1	<1	Negligible	Not significant
R_416	Apperlie Drive	529177	142296	Residential	Yes	AQMA No.3	14.1	14.1	<0.1	<1	Negligible	Not significant
R_417	Clare Close	529159	138423	Residential	No		14.6	14.6	<0.1	<1	Negligible	Not significant
R_418	Picketts Lane	529142	145626	Residential	No		13.3	13.3	<0.1	<1	Negligible	Not significant
R_419	Castle Drive	529131	142494	Residential	No		13.9	13.9	<0.1	<1	Negligible	Not significant
R_420	B2036 Balcombe Road	529129	142393	Residential	Yes	AQMA No.3	13.9	13.9	<0.1	<1	Negligible	Not significant
R_421	A23 London Road North	529114	154253	Residential	No		15.6	15.6	<0.1	<1	Negligible	Not significant
R_422	Billinton Drive	529080	136030	Residential	No		14.9	14.9	<0.1	<1	Negligible	Not significant
R_423	B2036 Balcombe Road	529076	142515	Residential	Yes	AQMA No.3	13.8	13.9	0.1	<1	Negligible	Not significant
R_424	B2031 Shepherd's Hill	529053	154327	Residential	No		15.9	15.9	<0.1	<1	Negligible	Not significant
R_425	B2036 Balcombe Road	529048	142560	Residential	Yes	AQMA No.3	13.9	13.9	<0.1	<1	Negligible	Not significant
R_426	Victoria Road	529038	142603	Residential	No		14.3	14.4	0.1	<1	Negligible	Not significant
R_427	A23 London Road North	529022	153448	Residential	Yes	AQMA No.10	18.2	18.2	<0.1	<1	Negligible	Not significant
R_428	Radford Road Pound Hill Crawley	529019	139599	Residential	No		13.3	13.3	<0.1	<1	Negligible	Not significant
R_429	Smallfield Road	529015	143372	Residential	No		14.2	14.2	<0.1	<1	Negligible	Not significant
R_430	A23 High Street	528992	153327	Residential	Yes	AQMA No.10	17.6	17.6	<0.1	<1	Negligible	Not significant
R_431	B2036 Balcombe Road	528988	142821	Residential	No		14.1	14.1	<0.1	<1	Negligible	Not significant
R_432	Wheatfield Way	528985	143814	Residential	No		14.2	14.3	0.1	<1	Negligible	Not significant
R_433	A23 London Road South	528974	153073	Residential	Yes	AQMA No.10	16.9	16.9	<0.1	<1	Negligible	Not significant
R_434	Victoria Road	528972	142602	Residential	Yes	AQMA No.3	14.0	14.0	<0.1	<1	Negligible	Not significant
R_435	Beckford Way	528967	134412	Residential	No		15.5	15.5	<0.1	<1	Negligible	Not significant
R_436	Victoria Road	528944	142660	Residential	No		14.1	14.1	<0.1	<1	Negligible	Not significant
R_437	A237 Woodcote Road	528942	163669	Residential	Yes	Sutton AQMA	16.4	16.4	<0.1	<1	Negligible	Not significant
R_438	St Mary's Drive	528940	137133	Residential	Yes	Hazelwick AQMA (proposed extension)	15.9	15.9	<0.1	<1	Negligible	Not significant
R_439	Billinton Drive	528926	136271	Residential	No		14.8	14.8	<0.1	<1	Negligible	Not significant
R_440	Smallmead	528922	143320	Residential	No		14.3	14.3	<0.1	<1	Negligible	Not significant
R_441	Chaucer Road	528919	137668	Residential	No		15.1	15.1	<0.1	<1	Negligible	Not significant
R_442	A2220 Worth Park Avenue	528900	137119	Residential	Yes	Hazelwick AQMA (proposed extension)	16.5	16.5	<0.1	<1	Negligible	Not significant

ID	Name	X	Y	Type	In AQMA?	AQMA Title	2032 Annual Mean PM <sub>10</sub> Concentration (µg/m <sup>3</sup> )			Change Relative to Air Quality Standard (%)	Impact	Significance
							Without Project	With Project	Change			
R_443	A2220 Worth Park Avenue	528890	137086	Residential	Yes	Hazelwick AQMA (proposed extension)	15.7	15.7	<0.1	<1	Negligible	Not significant
R_444	Brookfield Drive	528887	144193	Residential	No		14.4	14.4	<0.1	<1	Negligible	Not significant
R_445	Brookfield Drive	528879	144218	Residential	No		14.8	14.8	<0.1	<1	Negligible	Not significant
R_446	B2036 Balcombe Road	528878	143130	Residential	No		14.3	14.3	<0.1	<1	Negligible	Not significant
R_447	Limes Avenue	528881	142649	Residential	Yes	AQMA No.3	13.9	14.0	0.1	<1	Negligible	Not significant
R_448	Billinton Drive	528873	136838	Residential	No		14.8	14.8	<0.1	<1	Negligible	Not significant
R_449	Station Hill	528871	137075	Residential	Yes	Hazelwick AQMA (proposed extension)	15.8	15.8	<0.1	<1	Negligible	Not significant
R_450	Gatton Bottom	528869	153732	Residential	No		17.8	17.8	<0.1	<1	Negligible	Not significant
R_451	Victoria Road	528847	142699	Residential	No		14.1	14.2	0.1	<1	Negligible	Not significant
R_452	St Mary's Drive	528846	137806	Residential	No		15.0	15.0	<0.1	<1	Negligible	Not significant
R_453	Newbridge Cottage Tinsley Green Crawley	528832	139578	Residential	No		13.0	13.0	<0.1	<1	Negligible	Not significant
R_454	Thatchers Close Horley	528823	144036	Residential	No		14.5	14.5	<0.1	<1	Negligible	Not significant
R_455	A23 Brighton Road	528809	156561	Residential	Yes	Hooley AQMA	16.2	16.2	<0.1	<1	Negligible	Not significant
R_456	Quality Street	528796	153630	Residential	No		17.0	17.0	<0.1	<1	Negligible	Not significant
R_457	Victoria Road	528792	142675	Residential	Yes	AQMA No.3	14.0	14.0	<0.1	<1	Negligible	Not significant
R_458	B2036 Balcombe Road	528786	143305	Residential	No		14.8	14.8	<0.1	<1	Negligible	Not significant
R_459	A23 Brighton Road	528776	156248	Residential	Yes	Hooley AQMA	16.1	16.1	<0.1	<1	Negligible	Not significant
R_460	B2036 Balcombe Road	528771	143285	Residential	No		14.7	14.7	<0.1	<1	Negligible	Not significant
R_461	Victoria Road	528749	142672	Residential	Yes	AQMA No.3	14.0	14.0	<0.1	<1	Negligible	Not significant
R_462	Victoria Road	528715	142663	Residential	Yes	AQMA No.3	13.9	13.9	<0.1	<1	Negligible	Not significant
R_463	Station Approach	528709	142930	Residential	No		13.8	13.8	<0.1	<1	Negligible	Not significant
R_464	Ladbroke Road	528691	144054	Residential	No		14.4	14.4	<0.1	<1	Negligible	Not significant
R_465	London Road North	528649	154927	Residential	No		15.0	15.0	<0.1	<1	Negligible	Not significant
R_466	Hazelwick Avenue	528645	137025	Residential	Yes	Hazelwick AQMA (proposed extension)	16.1	16.1	<0.1	<1	Negligible	Not significant
R_467	Mill Road	528641	137313	Residential	Yes	Hazelwick AQMA	14.9	14.9	<0.1	<1	Negligible	Not significant
R_468	Yattendon Road	528641	143161	Residential	No		14.5	14.5	<0.1	<1	Negligible	Not significant
R_469	Hazelwick Avenue	528640	137051	Residential	Yes	Hazelwick AQMA (proposed extension)	15.8	15.8	<0.1	<1	Negligible	Not significant
R_470	A237 Manor Road	528635	164755	Residential	Yes	Sutton AQMA	16.8	16.8	<0.1	<1	Negligible	Not significant
R_471	Yattendon Road	528634	143218	Residential	No		14.3	14.3	<0.1	<1	Negligible	Not significant
R_472	Hazelwick Road	528633	137085	Residential	Yes	Hazelwick AQMA	15.5	15.5	<0.1	<1	Negligible	Not significant
R_473	Hazelwick Road	528626	137067	Residential	Yes	Hazelwick AQMA (proposed extension)	15.3	15.3	<0.1	<1	Negligible	Not significant
R_474	Hyperion Walk	528625	142363	Residential	Yes	AQMA No.3	13.8	13.8	<0.1	<1	Negligible	Not significant
R_475	A237 Manor Road North	528616	164790	Residential	Yes	Sutton AQMA	17.0	17.0	<0.1	<1	Negligible	Not significant
R_476	A2220 Haslett Avenue East	528614	136968	Residential	Yes	Hazelwick AQMA (proposed extension)	16.1	16.1	<0.1	<1	Negligible	Not significant
R_477	The Dell	528609	143745	Residential	No		14.4	14.4	<0.1	<1	Negligible	Not significant
R_478	Ladbroke Road	528605	144059	Residential	No		14.5	14.5	<0.1	<1	Negligible	Not significant

ID	Name	X	Y	Type	In AQMA?	AQMA Title	2032 Annual Mean PM <sub>10</sub> Concentration (µg/m <sup>3</sup> )			Change Relative to Air Quality Standard (%)	Impact	Significance
							Without Project	With Project	Change			
R_479	A2220 Haslett Avenue East	528605	136960	Residential	Yes	Hazelwick AQMA (proposed extension)	15.9	15.9	<0.1	<1	Negligible	Not significant
R_480	Greenings The Crescent Horley	528592	141764	Residential	Yes	AQMA No.3	15.0	15.0	<0.1	<1	Negligible	Not significant
R_481	Oakwood Road	528589	143404	Residential	No		14.3	14.3	<0.1	<1	Negligible	Not significant
R_482	Oakwood Road	528589	143585	Residential	No		14.3	14.3	<0.1	<1	Negligible	Not significant
R_483	Cheyne Walk	528583	142687	Residential	Yes	AQMA No.3	14.0	14.0	<0.1	<1	Negligible	Not significant
R_484	Mill Road	528575	137093	Residential	Yes	Hazelwick AQMA (proposed extension)	14.9	14.9	<0.1	<1	Negligible	Not significant
R_485	The Drive	528577	142735	Residential	Yes	AQMA No.3	14.1	14.2	0.1	<1	Negligible	Not significant
R_486	Cheyne Walk	528573	142714	Residential	Yes	AQMA No.3	14.1	14.1	<0.1	<1	Negligible	Not significant
R_487	Harewood Close	528564	138168	Residential	Yes	Hazelwick AQMA	15.2	15.3	0.1	<1	Negligible	Not significant
R_488	Cheyne Walk	528554	142665	Residential	Yes	AQMA No.3	13.9	13.9	<0.1	<1	Negligible	Not significant
R_489	Hazelwick Avenue	528545	137504	Residential	Yes	Hazelwick AQMA	15.3	15.3	<0.1	<1	Negligible	Not significant
R_490	Russells Crescent	528544	142775	Residential	Yes	AQMA No.3	14.0	14.0	<0.1	<1	Negligible	Not significant
R_491	Cranbourne Close	528492	144012	Residential	No		14.8	14.9	0.1	<1	Negligible	Not significant
R_492	The Chestnuts Ladbroke Road Horley	528485	144035	Residential	No		14.9	14.9	<0.1	<1	Negligible	Not significant
R_493	Ladbroke Road	528476	144086	Residential	No		15.1	15.1	<0.1	<1	Negligible	Not significant
R_494	High Street	528474	143010	Residential	No		14.7	14.8	0.1	<1	Negligible	Not significant
R_495	Mile Road	528474	166105	Residential	Yes	Sutton AQMA	16.2	16.2	<0.1	<1	Negligible	Not significant
R_496	Cheyne Walk	528468	142621	Residential	Yes	AQMA No.3	13.9	14.0	0.1	<1	Negligible	Not significant
R_497	A23 Bonehurst Road	528457	144405	Residential	No		14.7	14.7	<0.1	<1	Negligible	Not significant
R_498	A2011 Crawley Avenue	528447	138087	Residential	Yes	Hazelwick AQMA	16.0	16.1	0.1	<1	Negligible	Not significant
R_499	Grange Lodge Bonehurst Road Horley	528446	144551	Residential	No		14.8	14.8	<0.1	<1	Negligible	Not significant
R_500	Fairfield Avenue	528441	142569	Residential	Yes	AQMA No.3	13.8	13.9	0.1	<1	Negligible	Not significant
R_501	Empire Villas	528436	145288	Residential	No		14.3	14.3	<0.1	<1	Negligible	Not significant
R_502	Oakwood Road	528426	143795	Residential	No		14.2	14.3	0.1	<1	Negligible	Not significant
R_503	A23 Bonehurst Road	528424	144355	Residential	No		15.0	15.0	<0.1	<1	Negligible	Not significant
R_504	Burton Close	528417	142720	Residential	Yes	AQMA No.3	13.8	13.9	0.1	<1	Negligible	Not significant
R_505	Pond Wood Road	528396	137630	Residential	Yes	Hazelwick AQMA	15.3	15.3	<0.1	<1	Negligible	Not significant
R_506	Tinsley Close Three Bridges	528388	138061	Residential	Yes	Hazelwick AQMA	15.8	15.8	<0.1	<1	Negligible	Not significant
R_507	North Road	528378	136894	Residential	No		14.6	14.6	<0.1	<1	Negligible	Not significant
R_508	North Road	528367	136873	Residential	No		14.8	14.8	<0.1	<1	Negligible	Not significant
R_509	A23 Brighton Road	528365	143874	Residential	No		14.7	14.7	<0.1	<1	Negligible	Not significant
R_510	Chequers Drive Horley	528356	143962	Residential	No		14.6	14.6	<0.1	<1	Negligible	Not significant
R_511	Cheyne Walk	528351	142545	Residential	Yes	AQMA No.3	14.0	14.1	0.1	<1	Negligible	Not significant
R_512	Horley Row	528342	144028	Residential	No		14.7	14.7	<0.1	<1	Negligible	Not significant
R_513	Cheyne Walk	528339	142505	Residential	Yes	AQMA No.3	14.1	14.1	<0.1	<1	Negligible	Not significant
R_514	Gales Drive	528338	136930	Residential	No		14.4	14.4	<0.1	<1	Negligible	Not significant
R_515	Hazelwick Road	528338	137168	Residential	No		14.7	14.7	<0.1	<1	Negligible	Not significant
R_516	Nutbush Cottage Bonehurst Road Horley	528338	145748	Residential	No		13.9	13.9	<0.1	<1	Negligible	Not significant



ID	Name	X	Y	Type	In AQMA?	AQMA Title	2032 Annual Mean PM <sub>10</sub> Concentration (µg/m <sup>3</sup> )			Change Relative to Air Quality Standard (%)	Impact	Significance
							Without Project	With Project	Change			
R_517	Hazelwick Mill Lane Three Bridges	528336	137766	Residential	Yes	Hazelwick AQMA	15.7	15.7	<0.1	<1	Negligible	Not significant
R_518	Hazelwick Road	528335	137151	Residential	No		14.7	14.7	<0.1	<1	Negligible	Not significant
R_519	Russells Crescent	528335	142744	Residential	Yes	AQMA No.3	13.9	14.0	0.1	<1	Negligible	Not significant
R_520	Tinsley Close Three Bridges	528326	138214	Residential	No		14.3	14.3	<0.1	<1	Negligible	Not significant
R_521	Albert Road	528324	143375	Residential	No		14.4	14.4	<0.1	<1	Negligible	Not significant
R_522	Scallows Road	528312	137150	Residential	No		14.7	14.7	<0.1	<1	Negligible	Not significant
R_523	Royston Close Three Bridges	528306	138564	Residential	No		14.2	14.2	<0.1	<1	Negligible	Not significant
R_524	A23 Bonehurst Road	528305	145825	Residential	No		13.9	13.9	<0.1	<1	Negligible	Not significant
R_525	A2011 Crawley Avenue	528304	137814	Residential	Yes	Hazelwick AQMA	15.7	15.7	<0.1	<1	Negligible	Not significant
R_526	Delta House Delta Drive	528302	142449	Residential	Yes	AQMA No.3	14.0	14.1	0.1	<1	Negligible	Not significant
R_527	Hazelwick Mews Three Bridges	528296	137888	Residential	Yes	Hazelwick AQMA	15.5	15.5	<0.1	<1	Negligible	Not significant
R_528	Hazelwick Mews Three Bridges	528295	137836	Residential	Yes	Hazelwick AQMA	15.7	15.7	<0.1	<1	Negligible	Not significant
R_529	Gatwick Road	528284	138618	Residential	No		14.8	14.8	<0.1	<1	Negligible	Not significant
R_530	A2011 Crawley Avenue	528286	137739	Residential	Yes	Hazelwick AQMA	15.2	15.2	<0.1	<1	Negligible	Not significant
R_531	North Road Three Bridges	528274	137765	Residential	Yes	Hazelwick AQMA	15.3	15.4	0.1	<1	Negligible	Not significant
R_532	Horley Row	528271	144074	Residential	No		14.2	14.2	<0.1	<1	Negligible	Not significant
R_533	Massetts Road	528270	142840	Residential	No		14.0	14.0	<0.1	<1	Negligible	Not significant
R_534	Russells Crescent	528276	142750	Residential	Yes	AQMA No.3	13.9	14.0	0.1	<1	Negligible	Not significant
R_535	Harwood Park Salfords	528269	145887	Residential	No		14.0	14.0	<0.1	<1	Negligible	Not significant
R_536	Gales Drive	528266	136900	Residential	No		14.3	14.3	<0.1	<1	Negligible	Not significant
R_537	Riverside Horley	528259	142070	Residential	Yes	AQMA No.3	14.2	14.4	0.2	1	Negligible	Not significant
R_538	Tinsley Lane Crawley	528258	138018	Residential	Yes	Hazelwick AQMA	16.6	16.8	0.2	<1	Negligible	Not significant
R_539	Russells Crescent	528259	142799	Residential	Yes	AQMA No.3	14.0	14.1	0.1	<1	Negligible	Not significant
R_540	Russells Crescent	528261	142793	Residential	Yes	AQMA No.3	14.0	14.1	0.1	<1	Negligible	Not significant
R_541	Upfield Horley	528253	142514	Residential	Yes	AQMA No.3	14.1	14.1	<0.1	<1	Negligible	Not significant
R_542	North Road	528232	137310	Residential	No		14.7	14.7	<0.1	<1	Negligible	Not significant
R_543	North Road	528224	137768	Residential	Yes	Hazelwick AQMA	15.1	15.1	<0.1	<1	Negligible	Not significant
R_544	Forge Road	528216	137336	Residential	No		14.7	14.7	<0.1	<1	Negligible	Not significant
R_545	Victoria Road	528216	143136	Residential	No		14.3	14.3	<0.1	<1	Negligible	Not significant
R_546	Upfield	528215	142605	Residential	Yes	AQMA No.3	13.9	14.0	0.1	<1	Negligible	Not significant
R_547	North Road	528208	137789	Residential	Yes	Hazelwick AQMA	15.2	15.2	<0.1	<1	Negligible	Not significant
R_548	Lumley Court Brighton Road Horley	528203	143591	Residential	No		14.8	14.9	0.1	<1	Negligible	Not significant
R_549	North Road	528196	137687	Residential	No		15.1	15.1	<0.1	<1	Negligible	Not significant
R_550	Upfield	528196	142711	Residential	Yes	AQMA No.3	14.0	14.1	0.1	<1	Negligible	Not significant
R_551	North Road	528194	137749	Residential	Yes	Hazelwick AQMA	15.2	15.2	<0.1	<1	Negligible	Not significant
R_552	North Road	528191	137532	Residential	No		14.8	14.8	<0.1	<1	Negligible	Not significant
R_553	North Road Three Bridges	528189	137853	Residential	Yes	Hazelwick AQMA	15.8	15.8	<0.1	<1	Negligible	Not significant
R_554	North Road	528183	137713	Residential	Yes	Hazelwick AQMA	15.1	15.1	<0.1	<1	Negligible	Not significant

ID	Name	X	Y	Type	In AQMA?	AQMA Title	2032 Annual Mean PM <sub>10</sub> Concentration (µg/m <sup>3</sup> )			Change Relative to Air Quality Standard (%)	Impact	Significance
							Without Project	With Project	Change			
R_555	A2004 Northgate Avenue	528177	137801	Residential	Yes	Hazelwick AQMA	15.5	15.5	<0.1	<1	Negligible	Not significant
R_556	A23 Brighton Road	528175	143554	Residential	No		15.2	15.3	0.1	<1	Negligible	Not significant
R_557	A2004 Northgate Avenue	528165	137761	Residential	Yes	Hazelwick AQMA	15.4	15.4	<0.1	<1	Negligible	Not significant
R_558	North Road	528158	137513	Residential	No		14.8	14.8	<0.1	<1	Negligible	Not significant
R_559	Upfield	528161	142770	Residential	Yes	AQMA No.3	14.1	14.1	<0.1	<1	Negligible	Not significant
R_560	Coltash Road	528151	136207	Residential	No		14.7	14.7	<0.1	<1	Negligible	Not significant
R_561	North Road	528149	137538	Residential	Yes	Hazelwick AQMA	14.9	14.9	<0.1	<1	Negligible	Not significant
R_562	Woodfield Road	528144	137829	Residential	Yes	Hazelwick AQMA	16.0	16.0	<0.1	<1	Negligible	Not significant
R_563	Woodfield Road	528132	137802	Residential	Yes	Hazelwick AQMA	15.5	15.5	<0.1	<1	Negligible	Not significant
R_564	Crossways	528130	137511	Residential	No		14.9	14.9	<0.1	<1	Negligible	Not significant
R_565	Woodfield Lodge Crawley	528126	137889	Residential	Yes	Hazelwick AQMA	15.6	15.6	<0.1	<1	Negligible	Not significant
R_566	Horley Row	528121	143952	Residential	No		14.4	14.4	<0.1	<1	Negligible	Not significant
R_567	A2220 Russell Way	528119	136479	Residential	No		15.1	15.1	<0.1	<1	Negligible	Not significant
R_568	Lodge Lane	528117	146231	Residential	No		13.8	13.8	<0.1	<1	Negligible	Not significant
R_569	Weald Drive	528103	136247	Residential	No		14.8	14.8	<0.1	<1	Negligible	Not significant
R_570	Riverside Horley	528074	142212	Residential	Yes	AQMA No.3	14.1	14.3	0.2	1	Negligible	Not significant
R_571	Hermits Road	528057	137426	Residential	No		14.8	14.8	<0.1	<1	Negligible	Not significant
R_572	A2004 Northgate Avenue	528057	137632	Residential	Yes	Hazelwick AQMA	15.1	15.1	<0.1	<1	Negligible	Not significant
R_573	Crossways	528055	137326	Residential	No		14.8	14.8	<0.1	<1	Negligible	Not significant
R_574	A23 Brighton Road	528051	143316	Residential	No		14.9	15.0	0.1	<1	Negligible	Not significant
R_575	Massetts Road	528020	142755	Residential	Yes	AQMA No.3	14.0	14.0	<0.1	<1	Negligible	Not significant
R_576	Dalewood Gardens	528018	137858	Residential	Yes	Hazelwick AQMA	15.2	15.2	<0.1	<1	Negligible	Not significant
R_577	Cloverlands	528009	137691	Residential	Yes	Hazelwick AQMA	14.9	14.9	<0.1	<1	Negligible	Not significant
R_578	A2004 Northgate Avenue	527997	137587	Residential	Yes	Hazelwick AQMA	15.0	15.0	<0.1	<1	Negligible	Not significant
R_579	Woodfield Road	527996	137827	Residential	Yes	Hazelwick AQMA	15.0	15.0	<0.1	<1	Negligible	Not significant
R_580	Vicarage Lane	527983	143309	Residential	No		15.0	14.9	-0.1	<-1	Negligible	Not significant
R_581	A2220 Haslett Avenue East	527983	136577	Residential	No		14.7	14.7	<0.1	<1	Negligible	Not significant
R_582	A23 Brighton Road	527977	143173	Residential	No		15.2	15.1	-0.1	<-1	Negligible	Not significant
R_583	A23 Brighton Road	527969	143066	Residential	No		15.0	15.0	<0.1	<1	Negligible	Not significant
R_584	Crossways Close	527966	137169	Residential	No		14.5	14.5	<0.1	<1	Negligible	Not significant
R_585	Crossways	527965	136953	Residential	No		14.4	14.4	<0.1	<1	Negligible	Not significant
R_586	Horley Row	527954	143938	Residential	No		14.3	14.3	<0.1	<1	Negligible	Not significant
R_587	Hermits Road	527949	137532	Residential	Yes	Hazelwick AQMA	14.8	14.8	<0.1	<1	Negligible	Not significant
R_588	Crossways	527933	136964	Residential	No		14.4	14.4	<0.1	<1	Negligible	Not significant
R_589	Massetts Road	527929	142754	Residential	Yes	AQMA No.3	14.2	14.2	<0.1	<1	Negligible	Not significant
R_590	A23 Brighton Road	527911	142950	Residential	No		15.1	15.1	<0.1	<1	Negligible	Not significant
R_591	A2004 Northgate Avenue	527909	137543	Residential	Yes	Hazelwick AQMA	15.0	15.0	<0.1	<1	Negligible	Not significant
R_592	Three Bridges Road	527907	136728	Residential	No		14.8	14.8	<0.1	<1	Negligible	Not significant

ID	Name	X	Y	Type	In AQMA?	AQMA Title	2032 Annual Mean PM <sub>10</sub> Concentration (µg/m <sup>3</sup> )			Change Relative to Air Quality Standard (%)	Impact	Significance
							Without Project	With Project	Change			
R_593	Church Road Horley	527906	142892	Residential	No		14.6	14.6	<0.1	<1	Negligible	Not significant
R_594	Lodge Lane	527894	146155	Residential	No		13.7	13.7	<0.1	<1	Negligible	Not significant
R_595	Vernon Woodroyd Gardens Horley	527893	142215	Residential	Yes	AQMA No.3	14.7	14.8	0.1	<1	Negligible	Not significant
R_596	A2004 Northgate Avenue	527876	137416	Residential	Yes	Hazelwick AQMA	14.8	14.8	<0.1	<1	Negligible	Not significant
R_597	Massetts Road Horley	527853	142766	Residential	Yes	AQMA No.3	14.9	14.9	<0.1	<1	Negligible	Not significant
R_598	Woodfield Road	527854	137801	Residential	Yes	Hazelwick AQMA	14.8	14.8	<0.1	<1	Negligible	Not significant
R_599	Vicarage Lane	527846	143572	Residential	No		14.2	14.2	<0.1	<1	Negligible	Not significant
R_600	Longbridge Road	527831	142252	Residential	Yes	AQMA No.3	14.8	15.0	0.2	<1	Negligible	Not significant
R_601	Brighton Road Horley	527825	142841	Residential	Yes	AQMA No.3	15.5	15.5	<0.1	<1	Negligible	Not significant
R_602	Ridgeside	527811	136921	Residential	No		14.4	14.4	<0.1	<1	Negligible	Not significant
R_603	Dalewood Gardens Northgate	527805	137880	Residential	Yes	Hazelwick AQMA	14.9	14.9	<0.1	<1	Negligible	Not significant
R_604	Wolverton Gardens	527805	142739	Residential	Yes	AQMA No.3	14.6	14.6	<0.1	<1	Negligible	Not significant
R_605	Brighton Road Horley	527804	142820	Residential	Yes	AQMA No.3	15.4	15.4	<0.1	<1	Negligible	Not significant
R_606	Vicarage Lane	527794	143609	Residential	No		14.0	14.0	<0.1	<1	Negligible	Not significant
R_607	Rowley Farm Cottage London Road Crawley	527791	139984	Residential	No		14.1	14.2	0.1	<1	Negligible	Not significant
R_608	Early Commons Three Bridges	527790	137279	Residential	Yes	Hazelwick AQMA	15.0	15.0	<0.1	<1	Negligible	Not significant
R_609	Brighton Road Horley	527787	142799	Residential	Yes	AQMA No.3	15.6	15.6	<0.1	<1	Negligible	Not significant
R_610	Woodfield Road	527778	137778	Residential	Yes	Hazelwick AQMA	14.8	14.8	<0.1	<1	Negligible	Not significant
R_611	Horley Row	527770	143870	Residential	No		14.2	14.2	<0.1	<1	Negligible	Not significant
R_612	Brighton Road Horley	527763	142773	Residential	Yes	AQMA No.3	15.8	15.8	<0.1	<1	Negligible	Not significant
R_613	Cheyne Walk Horley	527756	142329	Residential	Yes	AQMA No.3	14.6	14.7	0.1	<1	Negligible	Not significant
R_614	Brighton Road Horley	527753	142764	Residential	Yes	AQMA No.3	15.7	15.7	<0.1	<1	Negligible	Not significant
R_615	A23 Brighton Road	527753	142723	Residential	Yes	AQMA No.3	15.5	15.5	<0.1	<1	Negligible	Not significant
R_616	A23 Brighton Road	527734	142741	Residential	Yes	AQMA No.3	15.8	15.8	<0.1	<1	Negligible	Not significant
R_617	Brighton Road Horley	527729	142696	Residential	Yes	AQMA No.3	15.4	15.5	0.1	<1	Negligible	Not significant
R_618	Lodge Lane	527714	146193	Residential	No		13.7	13.7	<0.1	<1	Negligible	Not significant
R_619	Woodfield Road	527704	137664	Residential	No		14.7	14.7	<0.1	<1	Negligible	Not significant
R_620	Church Walk	527679	142626	Residential	Yes	AQMA No.3	14.8	14.9	0.1	<1	Negligible	Not significant
R_621	Lee Street	527672	143837	Residential	No		14.4	14.4	<0.1	<1	Negligible	Not significant
R_622	Gales Drive	527671	136945	Residential	Yes	Hazelwick AQMA	14.9	14.9	<0.1	<1	Negligible	Not significant
R_623	A2004 Northgate Avenue	527669	137129	Residential	Yes	Hazelwick AQMA	14.9	14.9	<0.1	<1	Negligible	Not significant
R_624	Kingsley Road Horley	527663	142394	Residential	Yes	AQMA No.3	14.7	14.7	<0.1	<1	Negligible	Not significant
R_625	Meath Green Lane	527659	143857	Residential	No		14.6	14.6	<0.1	<1	Negligible	Not significant
R_626	Three Bridges Road	527650	136660	Residential	No		14.6	14.6	<0.1	<1	Negligible	Not significant
R_627	Vicarage Lane	527639	143816	Residential	No		14.1	14.1	<0.1	<1	Negligible	Not significant
R_628	A2011 Crawley Avenue	527637	137893	Residential	Yes	Hazelwick AQMA	15.0	15.0	<0.1	<1	Negligible	Not significant
R_629	Mitchells Road	527619	136695	Residential	No		14.8	14.8	<0.1	<1	Negligible	Not significant
R_630	Kingsley Road Horley J	527610	142578	Residential	Yes	AQMA No.3	15.6	15.8	0.2	1	Negligible	Not significant

ID	Name	X	Y	Type	In AQMA?	AQMA Title	2032 Annual Mean PM <sub>10</sub> Concentration (µg/m <sup>3</sup> )			Change Relative to Air Quality Standard (%)	Impact	Significance
							Without Project	With Project	Change			
R_631	Longbridge Road	527596	142487	Residential	Yes	AQMA No.3	14.5	14.6	0.1	<1	Negligible	Not significant
R_632	Derby Cottages Lee Street Horley	527579	143802	Residential	No		14.2	14.1	-0.1	<-1	Negligible	Not significant
R_633	A2004 Northgate Avenue	527576	137020	Residential	Yes	Hazelwick AQMA	14.9	14.9	<0.1	<1	Negligible	Not significant
R_634	Woodfield Road	527567	137505	Residential	No		14.7	14.7	<0.1	<1	Negligible	Not significant
R_635	Meath Green Lane	527547	144993	Residential	No		13.7	13.7	<0.1	<1	Negligible	Not significant
R_636	Parkhurst Road	527546	144017	Residential	No		13.8	13.8	<0.1	<1	Negligible	Not significant
R_637	Parkhurst Road	527528	144032	Residential	No		13.8	13.8	<0.1	<1	Negligible	Not significant
R_638	A2004 Northgate Avenue	527516	136956	Residential	No		14.8	14.8	<0.1	<1	Negligible	Not significant
R_639	Shaws Road	527474	137318	Residential	No		14.7	14.7	<0.1	<1	Negligible	Not significant
R_640	A2220 Haslett Avenue East	527473	136580	Residential	No		14.8	14.8	<0.1	<1	Negligible	Not significant
R_641	Green Lane	527456	137838	Residential	No		14.7	14.7	<0.1	<1	Negligible	Not significant
R_642	Church Walk Horley	527433	142610	Residential	No		14.3	14.3	<0.1	<1	Negligible	Not significant
R_643	Three Bridges Road	527429	136602	Residential	No		15.4	15.4	<0.1	<1	Negligible	Not significant
R_644	Meath Green Lane	527417	144810	Residential	No		13.7	13.7	<0.1	<1	Negligible	Not significant
R_645	Lee Street	527404	143634	Residential	No		13.9	13.9	<0.1	<1	Negligible	Not significant
R_646	Parkhurst Road	527401	143915	Residential	No		13.8	13.8	<0.1	<1	Negligible	Not significant
R_647	Lodge Lane	527399	146122	Residential	No		13.7	13.7	<0.1	<1	Negligible	Not significant
R_648	A2004 Northgate Avenue	527399	136853	Residential	No		14.7	14.7	<0.1	<1	Negligible	Not significant
R_649	Woodfield Road	527380	136998	Residential	No		14.8	14.8	<0.1	<1	Negligible	Not significant
R_650	Kilnmead	527352	137020	Residential	No		15.1	15.1	<0.1	<1	Negligible	Not significant
R_651	Povey Cross Road	527352	142469	Residential	No		14.2	14.3	0.1	<1	Negligible	Not significant
R_652	Barnfield Road	527327	137302	Residential	No		14.7	14.7	<0.1	<1	Negligible	Not significant
R_653	Meath Green Lane	527309	144398	Residential	No		13.8	13.8	<0.1	<1	Negligible	Not significant
R_654	Holmcroft	527299	136121	Residential	No		14.7	14.7	<0.1	<1	Negligible	Not significant
R_655	Meath Green Lane	527294	145633	Residential	No		13.2	13.2	<0.1	<1	Negligible	Not significant
R_656	Parkhurst Road	527292	143794	Residential	No		13.8	13.8	<0.1	<1	Negligible	Not significant
R_657	A2011 Crawley Avenue	527273	137813	Residential	Yes	Hazelwick AQMA	14.9	14.9	<0.1	<1	Negligible	Not significant
R_658	A2011 Crawley Avenue	527262	137858	Residential	Yes	Hazelwick AQMA	15.4	15.5	0.1	<1	Negligible	Not significant
R_659	Kilnmead	527243	137016	Residential	No		15.4	15.4	<0.1	<1	Negligible	Not significant
R_660	Parkhurst Road	527229	143620	Residential	No		14.2	14.1	-0.1	<-1	Negligible	Not significant
R_661	Parkhurst Road	527208	143625	Residential	No		14.0	14.0	<0.1	<1	Negligible	Not significant
R_662	Meath Green Lane	527201	144824	Residential	No		13.7	13.7	<0.1	<1	Negligible	Not significant
R_663	Pinehurst Povey Cross Road Horley	527199	142371	Residential	No		14.1	14.1	<0.1	<1	Negligible	Not significant
R_664	Redwood Close	527152	137835	Residential	Yes	Hazelwick AQMA	15.4	15.4	<0.1	<1	Negligible	Not significant
R_665	Five Acres	527117	137774	Residential	Yes	Hazelwick AQMA	15.0	15.0	<0.1	<1	Negligible	Not significant
R_666	Manor Lodge Povey Cross Road Langley Green	527076	142275	Residential	No		14.3	14.4	0.1	<1	Negligible	Not significant
R_667	Redwood Close	527073	137835	Residential	Yes	Hazelwick AQMA	15.1	15.1	<0.1	<1	Negligible	Not significant
R_668	Lodge Lane	527062	145932	Residential	No		13.2	13.2	<0.1	<1	Negligible	Not significant



ID	Name	X	Y	Type	In AQMA?	AQMA Title	2032 Annual Mean PM <sub>10</sub> Concentration (µg/m <sup>3</sup> )			Change Relative to Air Quality Standard (%)	Impact	Significance
							Without Project	With Project	Change			
R_669	The Windmill at Gatwick Manor Hotel London Road Crawley	527024	139449	Residential	No		14.3	14.3	<0.1	<1	Negligible	Not significant
R_670	A23 London Road	527012	138236	Residential	No		15.1	15.1	<0.1	<1	Negligible	Not significant
R_671	A23 London Road	526994	138324	Residential	No		14.8	14.8	<0.1	<1	Negligible	Not significant
R_672	Povey Cross Road Hookwood Horley	526984	142213	Residential	No		13.9	14.0	0.1	<1	Negligible	Not significant
R_673	Bader Court Five Acres Crawley	526982	137729	Residential	Yes	Hazelwick AQMA	15.1	15.1	<0.1	<1	Negligible	Not significant
R_674	Martyrs Avenue	526969	138412	Residential	No		14.5	14.5	<0.1	<1	Negligible	Not significant
R_675	Barnfield Road	526965	137484	Residential	No		14.8	14.8	<0.1	<1	Negligible	Not significant
R_676	A23 London Road	526953	137830	Residential	No		15.6	15.6	<0.1	<1	Negligible	Not significant
R_677	A23 London Road	526936	138025	Residential	No		14.8	14.8	<0.1	<1	Negligible	Not significant
R_678	A2219 London Road	526922	137209	Residential	No		16.0	16.0	<0.1	<1	Negligible	Not significant
R_679	A2219 London Road	526919	137654	Residential	No		15.8	15.8	<0.1	<1	Negligible	Not significant
R_680	Mill Lane	526918	143214	Residential	No		13.2	13.3	0.1	<1	Negligible	Not significant
R_681	A2219 London Road	526913	137522	Residential	No		15.5	15.5	<0.1	<1	Negligible	Not significant
R_682	Povey Cross Road	526912	142171	Residential	No		13.7	13.8	0.1	<1	Negligible	Not significant
R_683	The Broadway Northgate	526910	136837	Residential	No		14.8	14.8	<0.1	<1	Negligible	Not significant
R_684	A2219 London Road	526909	137223	Residential	No		15.9	15.9	<0.1	<1	Negligible	Not significant
R_685	Turnpike Place	526888	137825	Residential	No		15.9	15.9	<0.1	<1	Negligible	Not significant
R_686	Withey Brook Hookwood Horley	526864	142360	Residential	No		13.6	13.7	0.1	<1	Negligible	Not significant
R_687	London Road Northgate	526856	137869	Residential	No		15.0	15.0	<0.1	<1	Negligible	Not significant
R_688	Reigate Road	526854	142413	Residential	No		13.5	13.5	<0.1	<1	Negligible	Not significant
R_689	Reigate Road	526848	142180	Residential	No		13.5	13.6	0.1	<1	Negligible	Not significant
R_690	The Boulevard Northgate	526820	136846	Residential	No		14.9	14.9	<0.1	<1	Negligible	Not significant
R_691	Campbell Close	526771	142608	Residential	No		13.8	13.9	0.1	<1	Negligible	Not significant
R_692	Campbell Close	526771	142589	Residential	No		13.6	13.7	0.1	<1	Negligible	Not significant
R_693	East Park	526756	136305	Residential	No		14.9	14.9	<0.1	<1	Negligible	Not significant
R_694	Staplefield Lane	526738	125965	Residential	No		16.0	16.0	<0.1	<1	Negligible	Not significant
R_695	Reigate Road	526721	142596	Residential	No		13.5	13.6	0.1	<1	Negligible	Not significant
R_696	Springfield Road	526711	136358	Residential	No		14.8	14.8	<0.1	<1	Negligible	Not significant
R_697	Nursery Lane	526675	142777	Residential	No		13.8	13.9	0.1	<1	Negligible	Not significant
R_698	Martyrs Avenue	526661	138426	Residential	No		14.1	14.1	<0.1	<1	Negligible	Not significant
R_699	Nursery Lane	526657	125948	Residential	No		15.4	15.4	<0.1	<1	Negligible	Not significant
R_700	Town Mead West Green Crawley	526631	137184	Residential	No		14.9	14.9	<0.1	<1	Negligible	Not significant
R_701	Crossways	526612	122631	Residential	No		15.6	15.6	<0.1	<1	Negligible	Not significant
R_702	Mill Lane	526595	143099	Residential	No		13.6	13.7	0.1	<1	Negligible	Not significant
R_703	A2220 Ifield Road	526592	136615	Residential	No		15.2	15.2	<0.1	<1	Negligible	Not significant
R_704	West Green Drive	526590	136691	Residential	No		15.0	15.0	<0.1	<1	Negligible	Not significant
R_705	A217 Reigate Road	526570	142852	Residential	No		13.5	13.5	<0.1	<1	Negligible	Not significant
R_706	Langley Drive	526502	137910	Residential	No		14.8	14.8	<0.1	<1	Negligible	Not significant

ID	Name	X	Y	Type	In AQMA?	AQMA Title	2032 Annual Mean PM <sub>10</sub> Concentration (µg/m <sup>3</sup> )			Change Relative to Air Quality Standard (%)	Impact	Significance
							Without Project	With Project	Change			
R_707	Charlwood Road	526454	141915	Residential	No		13.0	13.1	0.1	<1	Negligible	Not significant
R_708	London Road	526441	122704	Residential	No		15.1	15.1	<0.1	<1	Negligible	Not significant
R_709	Martyrs Avenue	526440	138307	Residential	No		14.2	14.2	<0.1	<1	Negligible	Not significant
R_710	Oakstead Mill Lane Horley	526435	143257	Residential	No		13.1	13.2	0.1	<1	Negligible	Not significant
R_711	Ifield Road	526404	136639	Residential	No		14.8	14.8	<0.1	<1	Negligible	Not significant
R_712	Church Street	526378	136600	Residential	No		15.1	15.1	<0.1	<1	Negligible	Not significant
R_713	A2220 Horsham Road	526305	136475	Residential	No		14.9	14.9	<0.1	<1	Negligible	Not significant
R_714	Martyrs Avenue	526279	138114	Residential	No		14.1	14.1	<0.1	<1	Negligible	Not significant
R_715	A217 Reigate Road	526272	143524	Residential	No		13.3	13.3	<0.1	<1	Negligible	Not significant
R_716	A2220 Horsham Road	526262	136189	Residential	No		15.1	15.1	<0.1	<1	Negligible	Not significant
R_717	Ewhurst Road West Green Crawley	526258	137287	Residential	No		15.1	15.1	<0.1	<1	Negligible	Not significant
R_718	B2114	526234	129778	Residential	No		14.8	14.8	<0.1	<1	Negligible	Not significant
R_719	B2110 Brighton Road	526225	129651	Residential	No		14.8	14.9	0.1	<1	Negligible	Not significant
R_720	Wye Close	526220	133549	Residential	No		16.1	16.1	<0.1	<1	Negligible	Not significant
R_721	A217 Reigate Road	526217	144328	Residential	No		13.7	13.7	<0.1	<1	Negligible	Not significant
R_722	Charlwood Road	526198	141839	Residential	No		13.1	13.1	<0.1	<1	Negligible	Not significant
R_723	A2220 Horsham Road	526184	136089	Residential	No		14.9	14.9	<0.1	<1	Negligible	Not significant
R_724	Old Brighton Road (North)	526176	133447	Residential	No		15.6	15.6	<0.1	<1	Negligible	Not significant
R_725	Brighton Road	526173	133487	Residential	No		15.9	15.9	<0.1	<1	Negligible	Not significant
R_726	Ifield Road	526171	136708	Residential	No		14.5	14.5	<0.1	<1	Negligible	Not significant
R_727	Goffs Park Road	526163	136062	Residential	No		14.8	14.8	<0.1	<1	Negligible	Not significant
R_728	Ferriers Forge Horse Hill	526150	143295	Residential	No		13.4	13.5	0.1	<1	Negligible	Not significant
R_729	B2110 Horsham Road	526143	129748	Residential	No		16.6	16.6	<0.1	<1	Negligible	Not significant
R_730	A217 Reigate Road	526123	144940	Residential	No		13.7	13.7	<0.1	<1	Negligible	Not significant
R_731	B2110 Horsham Road	526102	129662	Residential	No		15.8	15.8	<0.1	<1	Negligible	Not significant
R_732	Reynolds Place	526098	137067	Residential	No		14.6	14.6	<0.1	<1	Negligible	Not significant
R_733	Charlwood Road	526060	139792	Residential	No		13.3	13.3	<0.1	<1	Negligible	Not significant
R_734	Horsham Road	526051	133134	Residential	No		16.4	16.4	<0.1	<1	Negligible	Not significant
R_735	A217 Reigate Road	526039	145844	Residential	No		13.4	13.5	0.1	<1	Negligible	Not significant
R_736	Ifield Drive	526029	137491	Residential	No		15.0	15.0	<0.1	<1	Negligible	Not significant
R_737	Old Brighton Road South	525984	132882	Residential	No		17.1	17.1	<0.1	<1	Negligible	Not significant
R_738	B2114 Brighton Road	525971	132340	Residential	No		16.9	16.9	<0.1	<1	Negligible	Not significant
R_739	Ifield Road	525925	136768	Residential	No		14.2	14.2	<0.1	<1	Negligible	Not significant
R_740	Lark Rise Langley Green	525924	137669	Residential	No		14.7	14.7	<0.1	<1	Negligible	Not significant
R_741	Stagelands	525920	137707	Residential	No		14.8	14.8	<0.1	<1	Negligible	Not significant
R_742	Horley Road	525847	141385	Residential	No		13.8	13.9	0.1	<1	Negligible	Not significant
R_743	Ifield Road Crawley	525799	137186	Residential	No		14.5	14.5	<0.1	<1	Negligible	Not significant
R_744	B279 Angel Hill	525784	165410	Residential	Yes	Sutton AQMA	16.3	16.3	<0.1	<1	Negligible	Not significant

ID	Name	X	Y	Type	In AQMA?	AQMA Title	2032 Annual Mean PM <sub>10</sub> Concentration (µg/m <sup>3</sup> )			Change Relative to Air Quality Standard (%)	Impact	Significance
							Without Project	With Project	Change			
R_745	A23 Crawley Avenue	525753	135883	Residential	No		15.8	15.8	<0.1	<1	Negligible	Not significant
R_746	A217 Reigate Hill	525734	151771	Residential	Yes	AQMA No.11	16.0	16.0	<0.1	<1	Negligible	Not significant
R_747	A217 Brighton Road	525702	152944	Residential	No		17.9	17.9	<0.1	<1	Negligible	Not significant
R_748	Ifield Avenue	525670	137914	Residential	No		14.7	14.7	<0.1	<1	Negligible	Not significant
R_749	Five Acres Horse Hill	525666	143511	Residential	No		13.1	13.1	<0.1	<1	Negligible	Not significant
R_750	Warren Drive	525640	137895	Residential	No		14.5	14.5	<0.1	<1	Negligible	Not significant
R_751	A217 Reigate Hill	525566	151538	Residential	Yes	AQMA No.11	15.0	15.0	<0.1	<1	Negligible	Not significant
R_752	A23 Crawley Avenue	525541	136203	Residential	No		14.4	14.4	<0.1	<1	Negligible	Not significant
R_753	Quantock Close	525529	136821	Residential	No		14.6	14.6	<0.1	<1	Negligible	Not significant
R_754	Almond Close Crawley	525500	136491	Residential	No		15.0	15.0	<0.1	<1	Negligible	Not significant
R_755	Almond Close	525503	136467	Residential	No		15.0	15.0	<0.1	<1	Negligible	Not significant
R_756	Ifield Avenue	525484	138152	Residential	No		13.6	13.6	<0.1	<1	Negligible	Not significant
R_757	Gossops Drive	525489	136381	Residential	No		14.6	14.6	<0.1	<1	Negligible	Not significant
R_758	Reigate Hill	525441	152457	Residential	No		16.9	16.9	<0.1	<1	Negligible	Not significant
R_759	A217 London Road	525396	150798	Residential	Yes	AQMA No.11	15.1	15.1	<0.1	<1	Negligible	Not significant
R_760	A217 Reigate Hill	525378	150909	Residential	Yes	AQMA No.11	14.7	14.7	<0.1	<1	Negligible	Not significant
R_761	A217 Bell Street	525374	150163	Residential	Yes	AQMA No.9	14.9	14.9	<0.1	<1	Negligible	Not significant
R_762	Stafford Road	525373	138335	Residential	No		13.7	13.7	<0.1	<1	Negligible	Not significant
R_763	Old Bonnetts Cottage Bonnetts Lane Crawley	525374	139539	Residential	No		13.3	13.3	<0.1	<1	Negligible	Not significant
R_764	A217 Bell Street	525352	150236	Residential	Yes	AQMA No.9	14.8	14.8	<0.1	<1	Negligible	Not significant
R_765	A217 Belmont Rise	525348	161672	Residential	Yes	Sutton AQMA	15.2	15.2	<0.1	<1	Negligible	Not significant
R_766	B279 Sutton Common Road	525336	165944	Residential	Yes	Sutton AQMA	16.8	16.8	<0.1	<1	Negligible	Not significant
R_767	High Trees Court Horse Hill	525301	143961	Residential	No		13.3	13.3	<0.1	<1	Negligible	Not significant
R_768	Gossops Green Lane	525296	136413	Residential	No		14.8	14.8	<0.1	<1	Negligible	Not significant
R_769	Filbert Crescent Gossops Green	525294	136554	Residential	No		14.7	14.7	<0.1	<1	Negligible	Not significant
R_770	Warren Drive	525288	137592	Residential	No		14.4	14.4	<0.1	<1	Negligible	Not significant
R_771	Gossops Drive	525281	136358	Residential	No		14.4	14.4	<0.1	<1	Negligible	Not significant
R_772	A217 Brighton Road	525281	153507	Residential	No		15.8	15.8	<0.1	<1	Negligible	Not significant
R_773	Maxey Cottage Bonnetts Lane Crawley	525261	138996	Residential	No		13.4	13.5	0.1	<1	Negligible	Not significant
R_774	The Croft	525234	136635	Residential	No		14.3	14.3	<0.1	<1	Negligible	Not significant
R_775	Horley Road	525229	141128	Residential	No		13.7	13.7	<0.1	<1	Negligible	Not significant
R_776	Warren Drive	525213	137419	Residential	No		14.5	14.5	<0.1	<1	Negligible	Not significant
R_777	Ifield Drive	525211	137368	Residential	No		14.3	14.3	<0.1	<1	Negligible	Not significant
R_778	Lincoln lodge Horsefield	525205	144321	Residential	No		12.9	13.0	0.1	<1	Negligible	Not significant
R_779	Duxhurst cottages Ironsbottom	525196	144989	Residential	No		12.8	12.8	<0.1	<1	Negligible	Not significant
R_780	Margery Lane	525186	152538	Residential	No		18.1	18.1	<0.1	<1	Negligible	Not significant
R_781	Oakwood Horse Hill	525181	144142	Residential	No		13.0	13.1	0.1	<1	Negligible	Not significant
R_782	A25 London Road	525170	150480	Residential	No		14.6	14.6	<0.1	<1	Negligible	Not significant

ID	Name	X	Y	Type	In AQMA?	AQMA Title	2032 Annual Mean PM <sub>10</sub> Concentration (µg/m <sup>3</sup> )			Change Relative to Air Quality Standard (%)	Impact	Significance
							Without Project	With Project	Change			
R_783	Ifield Green	525166	137718	Residential	No		14.1	14.1	<0.1	<1	Negligible	Not significant
R_784	Gossops Drive	525136	136325	Residential	No		14.4	14.4	<0.1	<1	Negligible	Not significant
R_785	Ifield Green	525124	138445	Residential	No		13.6	13.6	<0.1	<1	Negligible	Not significant
R_786	Stafford House Bonnetts Lane Crawley	525116	138569	Residential	No		13.5	13.5	<0.1	<1	Negligible	Not significant
R_787	Ifield Drive	525087	137313	Residential	No		14.3	14.3	<0.1	<1	Negligible	Not significant
R_788	A25 High Street	525061	150299	Residential	Yes	AQMA No.9	14.9	14.9	<0.1	<1	Negligible	Not significant
R_789	Ifield Drive	525016	136769	Residential	No		14.6	14.6	<0.1	<1	Negligible	Not significant
R_790	Tangmere Road	524984	136784	Residential	No		14.2	14.2	<0.1	<1	Negligible	Not significant
R_791	Rusper Road	524983	137642	Residential	No		13.5	13.5	<0.1	<1	Negligible	Not significant
R_792	South Lodge Ironsbottom	524981	145335	Residential	No		12.7	12.7	<0.1	<1	Negligible	Not significant
R_793	Ifield Drive	524949	137083	Residential	No		13.9	13.9	<0.1	<1	Negligible	Not significant
R_794	Gossops Drive	524937	136248	Residential	No		14.3	14.3	<0.1	<1	Negligible	Not significant
R_795	A25 West Street	524914	150372	Residential	Yes	AQMA No.9	14.0	14.1	0.1	<1	Negligible	Not significant
R_796	Charlwood Road	524880	138698	Residential	No		12.7	12.7	<0.1	<1	Negligible	Not significant
R_797	Rusper Road	524873	137094	Residential	No		13.9	13.9	<0.1	<1	Negligible	Not significant
R_798	Ifield Street	524861	137585	Residential	No		13.7	13.7	<0.1	<1	Negligible	Not significant
R_799	Rusper Road	524852	137450	Residential	No		13.6	13.6	<0.1	<1	Negligible	Not significant
R_800	Rusper Road	524824	137214	Residential	No		13.6	13.6	<0.1	<1	Negligible	Not significant
R_801	Rusper Road	524801	136815	Residential	No		14.2	14.3	0.1	<1	Negligible	Not significant
R_802	Rusper Road	524726	136726	Residential	No		14.2	14.2	<0.1	<1	Negligible	Not significant
R_803	Margery Wood Lane	524717	152368	Residential	No		16.2	16.2	<0.1	<1	Negligible	Not significant
R_804	Horley Road	524687	140987	Residential	No		13.6	13.6	<0.1	<1	Negligible	Not significant
R_805	Norwoodhill Road	524687	142928	Residential	No		13.9	13.9	<0.1	<1	Negligible	Not significant
R_806	The Street	524638	140964	Residential	No		13.6	13.6	<0.1	<1	Negligible	Not significant
R_807	The Street Charlwood	524632	140989	Residential	No		13.5	13.6	0.1	<1	Negligible	Not significant
R_808	The Street	524585	140988	Residential	No		13.9	13.9	<0.1	<1	Negligible	Not significant
R_809	Rusper Road	524564	136707	Residential	No		14.1	14.1	<0.1	<1	Negligible	Not significant
R_810	A232 Cheam Road	524547	163689	Residential	Yes	Sutton AQMA	16.3	16.3	<0.1	<1	Negligible	Not significant
R_811	Tudor Drive	524523	166712	Residential	Yes	Sutton AQMA	16.8	16.8	<0.1	<1	Negligible	Not significant
R_812	Norwoodhill Road	524488	142331	Residential	No		13.9	13.9	<0.1	<1	Negligible	Not significant
R_813	Hyde Drive	524462	136534	Residential	No		13.9	13.9	<0.1	<1	Negligible	Not significant
R_814	Bench Cottage Collendean Lane	524441	143725	Residential	No		13.1	13.1	<0.1	<1	Negligible	Not significant
R_815	Norwoodhill Road	524419	142058	Residential	No		13.9	13.9	<0.1	<1	Negligible	Not significant
R_816	The Street	524409	141046	Residential	No		13.8	13.8	<0.1	<1	Negligible	Not significant
R_817	The Chestnuts The Street Horley	524367	141056	Residential	No		13.9	13.9	<0.1	<1	Negligible	Not significant
R_818	Hyde Drive	524356	136424	Residential	No		13.8	13.8	<0.1	<1	Negligible	Not significant
R_819	A232 High Street	524305	163594	Residential	Yes	Sutton AQMA	16.6	16.6	<0.1	<1	Negligible	Not significant
R_820	The Street	524260	141091	Residential	No		14.2	14.2	<0.1	<1	Negligible	Not significant



ID	Name	X	Y	Type	In AQMA?	AQMA Title	2032 Annual Mean PM <sub>10</sub> Concentration (µg/m <sup>3</sup> )			Change Relative to Air Quality Standard (%)	Impact	Significance
							Without Project	With Project	Change			
R_821	Charlwood House Lodge The Street	524229	141087	Residential	No		13.7	13.7	<0.1	<1	Negligible	Not significant
R_822	Hyde Drive	524226	136370	Residential	No		13.9	13.9	<0.1	<1	Negligible	Not significant
R_823	Ifield Road	524219	140897	Residential	No		13.2	13.2	<0.1	<1	Negligible	Not significant
R_824	Post End Collendean End	524196	143607	Residential	No		13.4	13.4	<0.1	<1	Negligible	Not significant
R_825	Norwoodhill Road	524176	141289	Residential	No		14.0	14.0	<0.1	<1	Negligible	Not significant
R_826	Ifield Road	524164	140790	Residential	No		13.2	13.2	<0.1	<1	Negligible	Not significant
R_827	Hyde Drive	524140	136277	Residential	No		13.9	13.9	<0.1	<1	Negligible	Not significant
R_828	Margery Grove	524138	152557	Residential	No		17.1	17.1	<0.1	<1	Negligible	Not significant
R_829	Sullivan Drive	524109	134702	Residential	No		15.3	15.3	<0.1	<1	Negligible	Not significant
R_830	Charlwood Road	524097	139151	Residential	No		13.2	13.2	<0.1	<1	Negligible	Not significant
R_831	Wayside Manor Farm	524085	143483	Residential	No		13.1	13.1	<0.1	<1	Negligible	Not significant
R_832	Charlwood Road	524069	139451	Residential	No		13.3	13.3	<0.1	<1	Negligible	Not significant
R_833	Rusper Road	524044	137038	Residential	No		13.7	13.7	<0.1	<1	Negligible	Not significant
R_834	Ifield Road	524025	140097	Residential	No		13.1	13.1	<0.1	<1	Negligible	Not significant
R_835	Ifield Road	524020	140506	Residential	No		13.1	13.1	<0.1	<1	Negligible	Not significant
R_836	Fox Hill Norwood Hill	523964	143492	Residential	No		12.5	12.5	<0.1	<1	Negligible	Not significant
R_837	Rectory Lane	523960	141235	Residential	No		13.1	13.1	<0.1	<1	Negligible	Not significant
R_838	Ifield Road	523938	139909	Residential	No		12.6	12.6	<0.1	<1	Negligible	Not significant
R_839	Smalls Hill Road	523937	143619	Residential	No		12.9	12.9	<0.1	<1	Negligible	Not significant
R_840	Dents Grove	523913	152607	Residential	No		17.6	17.7	0.1	<1	Negligible	Not significant
R_841	Stan Hill	523892	141682	Residential	No		12.9	12.9	<0.1	<1	Negligible	Not significant
R_842	Ivy Cottage Russ Hill	523880	141040	Residential	No		13.1	13.1	<0.1	<1	Negligible	Not significant
R_843	Latchetts Cottage Norwood Hill	523835	143312	Residential	No		12.4	12.4	<0.1	<1	Negligible	Not significant
R_844	Smalls Hill Road	523792	143838	Residential	No		12.9	12.9	<0.1	<1	Negligible	Not significant
R_845	Rusper Road	523776	137257	Residential	No		13.2	13.3	0.1	<1	Negligible	Not significant
R_846	Holmwood Cottages Glovers Road	523869	141073	Residential	No		13.5	13.4	-0.1	<-1	Negligible	Not significant
R_847	Smalls Hill Road	523700	144013	Residential	No		12.9	12.9	<0.1	<1	Negligible	Not significant
R_848	Smalls Hill Road	523689	144117	Residential	No		13.2	13.2	<0.1	<1	Negligible	Not significant
R_849	A24 London Road	523471	165042	Residential	Yes	Sutton AQMA	16.8	16.8	<0.1	<1	Negligible	Not significant
R_850	Russ Hill Cottages Charlwood Horley	523428	140549	Residential	No		12.5	12.5	<0.1	<1	Negligible	Not significant
R_851	A2043 Cheam Common Road	523408	165044	Residential	Yes	Sutton AQMA	16.8	16.8	<0.1	<1	Negligible	Not significant
R_852	Stan Hill	523336	142575	Residential	No		12.5	12.5	<0.1	<1	Negligible	Not significant
R_853	Russ Hill House Russ Hill	523098	140216	Residential	No		12.5	12.5	<0.1	<1	Negligible	Not significant
R_854	Smalls Hill Road	523081	145107	Residential	No		13.1	13.1	<0.1	<1	Negligible	Not significant
R_855	Blanks Lane	523065	142663	Residential	No		12.6	12.6	<0.1	<1	Negligible	Not significant
R_856	Hillcrest Lodge Small Hills Road	522986	145339	Residential	No		12.9	12.9	<0.1	<1	Negligible	Not significant
R_857	Rusper Road	522780	137293	Residential	No		12.9	12.9	<0.1	<1	Negligible	Not significant
R_858	Hill Lands Farm Russ Hill	522723	140056	Residential	No		12.6	12.6	<0.1	<1	Negligible	Not significant

ID	Name	X	Y	Type	In AQMA?	AQMA Title	2032 Annual Mean PM <sub>10</sub> Concentration (µg/m <sup>3</sup> )			Change Relative to Air Quality Standard (%)	Impact	Significance
							Without Project	With Project	Change			
R_859	Smalls Hill Road	522653	145990	Residential	No		13.0	13.0	<0.1	<1	Negligible	Not significant
R_860	Smalls Hill Road	522623	145745	Residential	No		13.0	13.0	<0.1	<1	Negligible	Not significant
R_861	Dorking Road	522579	153206	Residential	No		15.7	15.7	<0.1	<1	Negligible	Not significant
R_862	Blanks Lane	522568	143032	Residential	No		12.6	12.6	<0.1	<1	Negligible	Not significant
R_863	Rusper Road	522567	137290	Residential	No		12.9	12.9	<0.1	<1	Negligible	Not significant
R_864	Sturt's Lane	522110	153721	Residential	Yes	AQMA No.1 (M25)	18.2	18.2	<0.1	<1	Negligible	Not significant
R_865	Dorking Road	521983	153697	Residential	No		15.3	15.4	0.1	<1	Negligible	Not significant
R_866	Blanks Lane	521954	143326	Residential	No		12.8	12.8	<0.1	<1	Negligible	Not significant
R_867	Sturt's Lane	521875	153894	Residential	Yes	AQMA No.1 (M25)	17.4	17.5	0.1	<1	Negligible	Not significant
R_868	Blanks Farm Blanks Lane	521571	143337	Residential	No		12.8	12.8	<0.1	<1	Negligible	Not significant
R_869	Cowfold	521464	122470	Residential	Yes	Horsham Cowfold AQMA	14.3	14.3	<0.1	<1	Negligible	Not significant
R_870	A272 The Street	521353	122585	Residential	Yes	Horsham Cowfold AQMA	15.1	15.1	<0.1	<1	Negligible	Not significant
R_871	Cowfold	521340	122552	Residential	Yes	Horsham Cowfold AQMA	14.3	14.3	<0.1	<1	Negligible	Not significant
R_872	A272 The Street	521328	122665	Residential	Yes	Horsham Cowfold AQMA	14.7	14.7	<0.1	<1	Negligible	Not significant
R_873	A272 The Street	521322	122607	Residential	Yes	Horsham Cowfold AQMA	14.5	14.5	<0.1	<1	Negligible	Not significant
R_874	A272 Station Road	521227	122663	Residential	Yes	Horsham Cowfold AQMA	14.3	14.3	<0.1	<1	Negligible	Not significant
R_875	A272 Station Road	521127	122689	Residential	Yes	Horsham Cowfold AQMA	14.3	14.3	<0.1	<1	Negligible	Not significant
R_876	Hurst Lane	520511	155585	Residential	No		16.3	16.4	0.1	<1	Negligible	Not significant
R_877	Tilley Lane	520047	156024	Residential	No		16.7	16.7	<0.1	<1	Negligible	Not significant
R_878	A272 Cowfold Road	518346	122462	Residential	No		14.1	14.1	<0.1	<1	Negligible	Not significant
R_879	Quarry Gardens	517687	156764	Residential	No		19.2	19.2	<0.1	<1	Negligible	Not significant
R_880	A24 Leatherhead Road	517608	156887	Residential	No		18.6	18.6	<0.1	<1	Negligible	Not significant
R_881	A243 Leatherhead By-Pass Road	517435	156861	Residential	No		18.0	18.1	0.1	<1	Negligible	Not significant
R_882	Cressall Close	516981	157274	Residential	No		15.8	15.9	0.1	<1	Negligible	Not significant
R_883	A243 Kingston Road	516666	160034	Residential	Yes	Kingston upon Thames AQMA	13.9	13.9	<0.1	<1	Negligible	Not significant
R_884	A272 Coolham Road	516435	122737	Residential	No		13.2	13.2	<0.1	<1	Negligible	Not significant
R_885	Kingston Road	516421	158459	Residential	No		17.4	17.4	<0.1	<1	Negligible	Not significant
R_886	B2430 Oxshott Road	516149	158584	Residential	No		17.4	17.4	<0.1	<1	Negligible	Not significant
R_887	Oxshott Road	516026	158779	Residential	No		17.6	17.6	<0.1	<1	Negligible	Not significant
R_888	Bookham Road	511971	157472	Residential	No		16.0	16.0	<0.1	<1	Negligible	Not significant
R_889	Martyr's Green	509407	158321	Residential	No		16.2	16.2	<0.1	<1	Negligible	Not significant
R_890	Pointers Road	509378	158473	Residential	No		17.6	17.6	<0.1	<1	Negligible	Not significant
R_891	Pointers Road	508867	158877	Residential	No		16.0	16.1	0.1	<1	Negligible	Not significant
R_892	Sanway Road	506157	160043	Residential	No		17.2	17.2	<0.1	<1	Negligible	Not significant
R_893	Murray's Lane	505886	160382	Residential	No		18.3	18.3	<0.1	<1	Negligible	Not significant
R_894	Common Lane	505462	162381	Residential	Yes	M25 AQMA	19.0	19.0	<0.1	<1	Negligible	Not significant

ID	Name	X	Y	Type	In AQMA?	AQMA Title	2032 Annual Mean PM <sub>10</sub> Concentration (µg/m <sup>3</sup> )			Change Relative to Air Quality Standard (%)	Impact	Significance
							Without Project	With Project	Change			
R_895	Pinewood Avenue	505398	162285	Residential	Yes	M25 AQMA	17.9	18.0	0.1	<1	Negligible	Not significant
R_896	Loncin Mead Avenue	505236	162688	Residential	Yes	M25 AQMA	20.0	20.0	<0.1	<1	Negligible	Not significant
R_897	Rowhurst Avenue	504598	163715	Residential	Yes	M25 AQMA	18.7	18.8	0.1	<1	Negligible	Not significant
R_898	Church Road	504208	164267	Residential	Yes	M25 AQMA	20.2	20.2	<0.1	<1	Negligible	Not significant
R_899	Brittans Lane	503741	165233	Residential	Yes	M25 AQMA	18.1	18.2	0.1	<1	Negligible	Not significant
R_900	Lyne Crossing Road	502138	166992	Residential	No		16.6	16.6	<0.1	<1	Negligible	Not significant
R_901	B388 Mill House Lane	501791	168208	Residential	Yes	M25 AQMA	18.4	18.5	0.1	<1	Negligible	Not significant
R_902	B388 Thorpe By-Pass	501763	168315	Residential	Yes	M25 AQMA	18.6	18.6	<0.1	<1	Negligible	Not significant
R_903	Green Road	501656	168141	Residential	No		17.5	17.5	<0.1	<1	Negligible	Not significant
EHO_1	St Michaels, Charlwood Rd	526705	141934	Environmental Health Officer (EHO) Receptor	No		13.1	13.2	0.1	<1	Negligible	Not significant
EHO_2	Linciter, Povey Cross Rd	526859	141951	EHO Receptor	No		12.9	13.0	0.1	<1	Negligible	Not significant
EHO_3	Povey Cross Farm	526746	142229	EHO Receptor	No		13.3	13.3	<0.1	<1	Negligible	Not significant
EHO_4	Cooper Cl, M23	531005	143245	EHO Receptor	No		15.8	16.0	0.2	<1	Negligible	Not significant
EHO_5	Weavers, M23	531128	153314	EHO Receptor	No		17.3	17.3	<0.1	<1	Negligible	Not significant
EHO_6	Beeches Way, A264	523242	134621	EHO Receptor	No		15.8	15.9	0.1	<1	Negligible	Not significant
EHO_7	Beaubush Cottage, A264	523832	134681	EHO Receptor	No		15.1	15.1	<0.1	<1	Negligible	Not significant
EHO_8	Highcroft, Bonnetts Ln	525422	139421	EHO Receptor	No		13.1	13.1	<0.1	<1	Negligible	Not significant
EHO_9	RG1	528208	142337	EHO Receptor	Yes	AQMA No. 3	13.9	14.0	0.1	<1	Negligible	Not significant
EHO_10	RG2	528553	141857	EHO Receptor	Yes	AQMA No. 3	14.5	14.6	0.1	<1	Negligible	Not significant
EHO_11	RG3	526421	139639	EHO Receptor	No		13.1	13.1	<0.1	<1	Negligible	Not significant
EHO_12	LGW3	528583	140825	EHO Receptor	No		13.7	13.7	<0.1	<1	Negligible	Not significant
EHO_13	Crawley 2	529405	141504	EHO Receptor	No		14.3	14.3	<0.1	<1	Negligible	Not significant
EHO_14	RB11	528103	142228	EHO Receptor	Yes	AQMA No. 3	14.1	14.2	0.1	<1	Negligible	Not significant
EHO_15	RB12	528424	142934	EHO Receptor	Yes	AQMA No. 3	13.9	13.9	<0.1	<1	Negligible	Not significant
EHO_16	RB13	528362	142983	EHO Receptor	No		13.8	13.8	<0.1	<1	Negligible	Not significant
EHO_17	RB51	527873	142606	EHO Receptor	Yes	AQMA No. 3	13.9	13.9	<0.1	<1	Negligible	Not significant
EHO_18	RB52	527892	142463	EHO Receptor	Yes	AQMA No. 3	13.9	14.0	0.1	<1	Negligible	Not significant
EHO_19	RB53	528030	142373	EHO Receptor	Yes	AQMA No. 3	13.9	14.0	0.1	<1	Negligible	Not significant
EHO_20	RB54	528112	142321	EHO Receptor	Yes	AQMA No. 3	13.9	14.0	0.1	<1	Negligible	Not significant
EHO_21	RB55	528254	142196	EHO Receptor	Yes	AQMA No. 3	14.0	14.1	0.1	<1	Negligible	Not significant
EHO_22	RB56	528386	142080	EHO Receptor	Yes	AQMA No. 3	14.1	14.1	<0.1	<1	Negligible	Not significant
EHO_23	RB57	528499	141953	EHO Receptor	Yes	AQMA No. 3	14.3	14.4	0.1	<1	Negligible	Not significant
EHO_24	RB58	528538	141897	EHO Receptor	Yes	AQMA No. 3	14.4	14.5	0.1	<1	Negligible	Not significant
EHO_25	RB59	528602	141789	EHO Receptor	Yes	AQMA No. 3	14.7	14.8	0.1	<1	Negligible	Not significant
EHO_26	RB60	528607	141910	EHO Receptor	Yes	AQMA No. 3	14.3	14.4	0.1	<1	Negligible	Not significant
EHO_27	RB61	528578	142006	EHO Receptor	Yes	AQMA No. 3	14.0	14.1	0.1	<1	Negligible	Not significant
EHO_28	RB64	528589	142552	EHO Receptor	Yes	AQMA No. 3	13.7	13.8	0.1	<1	Negligible	Not significant
EHO_29	RB65	528581	142635	EHO Receptor	Yes	AQMA No. 3	13.8	13.8	<0.1	<1	Negligible	Not significant

ID	Name	X	Y	Type	In AQMA?	AQMA Title	2032 Annual Mean PM <sub>10</sub> Concentration (µg/m <sup>3</sup> )			Change Relative to Air Quality Standard (%)	Impact	Significance
							Without Project	With Project	Change			
EHO_30	RB66	528499	142512	EHO Receptor	Yes	AQMA No. 3	13.7	13.8	0.1	<1	Negligible	Not significant
EHO_31	RB67	528462	142366	EHO Receptor	Yes	AQMA No. 3	13.8	13.9	0.1	<1	Negligible	Not significant
EHO_32	RB68	528505	142246	EHO Receptor	Yes	AQMA No. 3	13.8	13.9	0.1	<1	Negligible	Not significant
EHO_33	RB69	528335	142224	EHO Receptor	Yes	AQMA No. 3	14.0	14.1	0.1	<1	Negligible	Not significant
EHO_34	RB70	528360	142384	EHO Receptor	Yes	AQMA No. 3	13.9	14.0	0.1	<1	Negligible	Not significant
EHO_35	RB71	528246	142527	EHO Receptor	Yes	AQMA No. 3	13.9	13.9	<0.1	<1	Negligible	Not significant
EHO_36	RB72	528220	142583	EHO Receptor	Yes	AQMA No. 3	13.8	13.9	0.1	<1	Negligible	Not significant
EHO_37	RB73	528172	142679	EHO Receptor	Yes	AQMA No. 3	13.8	13.9	0.1	<1	Negligible	Not significant
EHO_38	RB74	529169	141956	EHO Receptor	Yes	AQMA No. 3	14.2	14.2	<0.1	<1	Negligible	Not significant
EHO_39	RB75	529190	142218	EHO Receptor	Yes	AQMA No. 3	13.7	13.7	<0.1	<1	Negligible	Not significant
EHO_40	RB76	528958	142468	EHO Receptor	Yes	AQMA No. 3	13.7	13.7	<0.1	<1	Negligible	Not significant
EHO_41	RB77	528789	142570	EHO Receptor	Yes	AQMA No. 3	13.7	13.7	<0.1	<1	Negligible	Not significant
EHO_42	RG2	528553	141857	EHO Receptor	Yes	AQMA No. 3	14.5	14.6	0.1	<1	Negligible	Not significant
EHO_43	RB98	527931	142231	EHO Receptor	Yes	AQMA No. 3	14.4	14.5	0.1	<1	Negligible	Not significant
EHO_44	MVA	526915	142369	EHO Receptor	No		13.5	13.5	<0.1	<1	Negligible	Not significant
EHO_45	MVB	523395	140575	EHO Receptor	No		12.4	12.4	<0.1	<1	Negligible	Not significant
EHO_46	TD19	531131	143583	EHO Receptor	No		14.1	14.2	0.1	<1	Negligible	Not significant
EHO_47	TD26	531101	142931	EHO Receptor	No		13.9	13.9	<0.1	<1	Negligible	Not significant
EHO_48	CR1	529500	141460	EHO Receptor	No		14.3	14.4	0.1	<1	Negligible	Not significant
EHO_49	CR2	526300	139860	EHO Receptor	No		13.3	13.3	<0.1	<1	Negligible	Not significant
EHO_50	CR3	527800	139980	EHO Receptor	No		14.1	14.1	<0.1	<1	Negligible	Not significant
EHO_51	CBC48	527119	139526	EHO Receptor	No		14.9	14.8	-0.1	<-1	Negligible	Not significant
EHO_52	ER1	527865	142850	EHO Receptor	Yes	AQMA No. 3	14.9	14.9	<0.1	<1	Negligible	Not significant
EHO_53	ER2	527777	142786	EHO Receptor	Yes	AQMA No. 3	15.9	15.8	-0.1	<-1	Negligible	Not significant
EHO_54	ER3	527666	142392	EHO Receptor	Yes	AQMA No. 3	14.7	14.7	<0.1	<1	Negligible	Not significant
EHO_55	ER4	527834	142249	EHO Receptor	Yes	AQMA No. 3	14.8	15.0	0.2	<1	Negligible	Not significant
EHO_56	ER5	527910	142202	EHO Receptor	Yes	AQMA No. 3	14.7	14.8	0.1	<1	Negligible	Not significant
EHO_57	ER6	527741	142705	EHO Receptor	Yes	AQMA No. 3	15.2	15.2	<0.1	<1	Negligible	Not significant
EHO_58	ER7	527806	142823	EHO Receptor	Yes	AQMA No. 3	15.3	15.3	<0.1	<1	Negligible	Not significant
EHO_59	ER8	527824	142771	EHO Receptor	Yes	AQMA No. 3	14.8	14.8	<0.1	<1	Negligible	Not significant
EHO_60	M23	530816	142431	EHO Receptor	No		16.2	16.3	0.1	<1	Negligible	Not significant
EHO_61	CR5	528776	139540	EHO Receptor	No		13.1	13.1	<0.1	<1	Negligible	Not significant
EHO_62	CR6	529008	139540	EHO Receptor	No		13.0	13.0	<0.1	<1	Negligible	Not significant
EHO_63	CR7	528822	139381	EHO Receptor	No		13.0	13.0	<0.1	<1	Negligible	Not significant
EHO_64	CR8	529855	139343	EHO Receptor	No		13.2	13.2	<0.1	<1	Negligible	Not significant
EHO_65	CR9	525032	138865	EHO Receptor	No		13.2	13.2	<0.1	<1	Negligible	Not significant
EHO_66	CR10	525301	138746	EHO Receptor	No		13.3	13.4	0.1	<1	Negligible	Not significant
EHO_67	CR11	525140	138594	EHO Receptor	No		13.4	13.4	<0.1	<1	Negligible	Not significant



ID	Name	X	Y	Type	In AQMA?	AQMA Title	2032 Annual Mean PM <sub>10</sub> Concentration (µg/m <sup>3</sup> )			Change Relative to Air Quality Standard (%)	Impact	Significance
							Without Project	With Project	Change			
EHO_68	SP1	529021	139660	EHO Receptor	No		13.1	13.2	0.1	<1	Negligible	Not significant
EHO_69	SP2	525429	141058	EHO Receptor	No		13.4	13.4	<0.1	<1	Negligible	Not significant
EHO_70	SP3	525701	141109	EHO Receptor	No		13.4	13.4	<0.1	<1	Negligible	Not significant
EHO_71	SP4	525845	141383	EHO Receptor	No		13.8	13.8	<0.1	<1	Negligible	Not significant
EHO_72	SP5	526229	141876	EHO Receptor	No		13.0	13.1	0.1	<1	Negligible	Not significant
EHO_73	SP6	527206	142325	EHO Receptor	No		14.1	14.2	0.1	<1	Negligible	Not significant
EHO_74	SP7	528246	142082	EHO Receptor	Yes	AQMA No. 3	14.2	14.4	0.2	1	Negligible	Not significant
EHO_75	SP8	529516	141766	EHO Receptor	No		14.8	15.2	0.4	1	Negligible	Not significant
EHO_76	SP9	525572	138333	EHO Receptor	No		13.3	13.3	<0.1	<1	Negligible	Not significant
EHO_77	SP10	525540	138480	EHO Receptor	No		13.2	13.3	0.1	<1	Negligible	Not significant
EHO_78	SP11	526287	138514	EHO Receptor	No		13.8	13.8	<0.1	<1	Negligible	Not significant
EHO_79	SP12	528777	139540	EHO Receptor	No		13.1	13.1	<0.1	<1	Negligible	Not significant
EHO_80	SP13	529284	139742	EHO Receptor	No		13.1	13.2	0.1	<1	Negligible	Not significant
EHO_81	SP14	525331	139357	EHO Receptor	No		13.2	13.2	<0.1	<1	Negligible	Not significant
P_1	A273 (London Road) qualifying feature	529996	115706	PCM/Compliance	No		9.2	9.2	<0.1	-	-	-
P_2	A273 (London Road) 4m	529994	115707	PCM/Compliance	No		9.3	9.3	<0.1	-	-	-
P_3	A23 (Crawley Avenue) qualifying feature	525876	137245	PCM/Compliance	No		11.9	11.9	<0.1	-	-	-
P_4	A23 (Crawley Avenue) 4m	525876	137245	PCM/Compliance	No		11.9	11.9	<0.1	-	-	-
P_5	A23 (Crawley Avenue) qualifying feature	526469	137584	PCM/Compliance	No		14.7	14.7	<0.1	-	-	-
P_6	A23 (Crawley Avenue) 4m	526467	137587	PCM/Compliance	No		14.3	14.3	<0.1	-	-	-
P_7	London Road qualifying feature	526892	137253	PCM/Compliance	No		14.1	14.1	<0.1	-	-	-
P_8	London Road 4m	526893	137253	PCM/Compliance	No		14.0	14.0	<0.1	-	-	-
P_9	Pegler Way qualifying feature	526690	136815	PCM/Compliance	No		13.4	13.4	<0.1	-	-	-
P_10	Pegler Way 4m	526690	136814	PCM/Compliance	No		13.4	13.4	<0.1	-	-	-
P_11	A220 (Horsham Rd) qualifying feature	526080	135979	PCM/Compliance	No		13.4	13.4	<0.1	-	-	-
P_12	A220 (Horsham Rd) 4m	526079	135979	PCM/Compliance	No		13.4	13.4	<0.1	-	-	-
P_13	A2219 (Brighton Rd) qualifying feature	526760	136169	PCM/Compliance	No		13.0	13.0	<0.1	-	-	-
P_14	A2219 (Brighton Rd) 4m	526754	136169	PCM/Compliance	No		13.1	13.1	<0.1	-	-	-
P_15	A2004 (Southgate Ave) qualifying feature	527332	136141	PCM/Compliance	No		13.8	13.8	<0.1	-	-	-
P_16	A2004 (Southgate Ave) 4m	527330	136141	PCM/Compliance	No		13.9	13.9	<0.1	-	-	-
P_17	A2219 (Pegler Way) qualifying feature	526753	136432	PCM/Compliance	No		13.5	13.5	<0.1	-	-	-
P_18	A2219 (Pegler Way) 4m	526754	136432	PCM/Compliance	No		13.4	13.4	<0.1	-	-	-
P_19	A2219 (Pegler Way) qualifying feature	526677	136531	PCM/Compliance	No		13.4	13.4	<0.1	-	-	-
P_20	A2219 (Pegler Way) 4m	526679	136533	PCM/Compliance	No		13.3	13.3	<0.1	-	-	-
P_21	A2220 (Ifield Road) qualifying feature	526517	136622	PCM/Compliance	No		13.4	13.4	<0.1	-	-	-
P_22	A2220 (Ifield Road) 4m	526518	136624	PCM/Compliance	No		13.3	13.3	<0.1	-	-	-
P_23	A2004 (College Road) 4m	527308	136637	PCM/Compliance	No		13.8	13.8	<0.1	-	-	-
P_24	A2004 (College Road) qualifying feature	527307	136637	PCM/Compliance	No		13.9	13.9	<0.1	-	-	-

ID	Name	X	Y	Type	In AQMA?	AQMA Title	2032 Annual Mean PM <sub>10</sub> Concentration (µg/m <sup>3</sup> )			Change Relative to Air Quality Standard (%)	Impact	Significance
							Without Project	With Project	Change			
P_25	A2004 (Northgate Ave) qualifying feature	527467	136938	PCM/Compliance	No		14.2	14.2	<0.1	-	-	-
P_26	A2004 (Northgate Ave) 4m	527464	136940	PCM/Compliance	No		13.9	13.9	<0.1	-	-	-
P_27	A2220 Haslett Ave E qualifying feature	527813	136576	PCM/Compliance	No		13.2	13.2	<0.1	-	-	-
P_28	A2220 (Copthorne Rd) qualifying feature	529981	137761	PCM/Compliance	No		15.0	15.1	0.1	-	-	-
P_29	A2220 (Copthorne Rd) 4m	529981	137760	PCM/Compliance	No		15.0	15.0	<0.1	-	-	-
P_30	A264 Copthorne Common Rd qualifying feature	531690	138895	PCM/Compliance	No		11.5	11.5	<0.1	-	-	-
P_31	A264 Copthorne Common Rd 4m	531689	138898	PCM/Compliance	No		11.1	11.1	<0.1	-	-	-
P_32	A2011 (Crawley Avenue) qualifying feature	527105	137809	PCM/Compliance	Yes	Hazelwick AQMA	16.4	16.4	<0.1	-	-	-
P_33	A2011 (Crawley Avenue) 4m	527104	137811	PCM/Compliance	Yes	Hazelwick AQMA	16.2	16.2	<0.1	-	-	-
P_34	A23 (London Rd) qualifying feature	526985	138122	PCM/Compliance	No		14.2	14.2	<0.1	-	-	-
P_35	Airport Way qualifying feature	528025	141857	PCM/Compliance	No		19.3	19.3	<0.1	-	-	-
P_36	Airport Way 4m	528033	141888	PCM/Compliance	No		22.8	20.3	-2.5	-	-	-
P_37	A23 (London Rd) qualifying feature	527684	142233	PCM/Compliance	No		12.8	12.7	-0.1	-	-	-
P_38	A23 (London Rd) 4m	527714	142260	PCM/Compliance	No		14.3	14.5	0.2	-	-	-
P_39	A23 (Brighton Rd) qualifying feature	527953	142989	PCM/Compliance	No		13.2	13.2	<0.1	-	-	-
P_40	A23 (Bonehurst Rd) qualifying feature	528451	144252	PCM/Compliance	No		11.7	11.7	<0.1	-	-	-
P_41	A23 (Bonehurst Rd) 4m	528452	144252	PCM/Compliance	No		11.5	11.5	<0.1	-	-	-
P_42	A25 (Cromwell Rd) qualifying feature	527837	150475	PCM/Compliance	Yes	AQMA No.12	15.0	15.0	<0.1	-	-	-
P_43	A25 (Cromwell Rd) 4m	527837	150472	PCM/Compliance	Yes	AQMA No.12	14.8	14.8	<0.1	-	-	-
P_44	A25 (West St) qualifying feature	524783	150421	PCM/Compliance	Yes	AQMA No. 9	11.8	11.8	<0.1	-	-	-
P_45	A25 (West St) 4m	524784	150425	PCM/Compliance	Yes	AQMA No. 9	11.5	11.5	<0.1	-	-	-
P_46	A25 (High St) qualifying feature	525150	150259	PCM/Compliance	Yes	AQMA No. 9	13.9	13.9	<0.1	-	-	-
P_47	A25 (High St) 4m	525150	150262	PCM/Compliance	Yes	AQMA No. 9	13.7	13.7	<0.1	-	-	-
P_48	A25 (London Rd) qualifying feature	525094	150365	PCM/Compliance	Yes	AQMA No. 9	13.5	13.5	<0.1	-	-	-
P_49	A25 (London Rd) 4m	525095	150365	PCM/Compliance	Yes	AQMA No. 9	13.5	13.5	<0.1	-	-	-
P_50	A217 (Bell St) 4m	525380	150208	PCM/Compliance	Yes	AQMA No. 9	13.7	13.7	<0.1	-	-	-
P_51	A217 (Bell St) qualifying feature	525377	150207	PCM/Compliance	Yes	AQMA No. 9	13.8	13.8	<0.1	-	-	-
P_52	A217 (Reigate Hill) qualifying feature	525407	151027	PCM/Compliance	Yes	AQMA No.11	12.5	12.5	<0.1	-	-	-
P_53	A217 (Reigate Hill) 4m	525408	151027	PCM/Compliance	Yes	AQMA No.11	12.4	12.4	<0.1	-	-	-
P_54	A23 London Rd S qualifying feature	528995	153118	PCM/Compliance	Yes	AQMA No.10	14.3	14.3	<0.1	-	-	-
P_55	A23 London Rd S 4m	528996	153117	PCM/Compliance	Yes	AQMA No.10	14.1	14.1	<0.1	-	-	-
P_56	A22 (Godstone Rd) qualifying feature and 4m	533248	159677	PCM/Compliance	Yes	Croydon AQMA	12.5	12.5	<0.1	-	-	-
P_57	A22 (Godstone Rd) qualifying feature	531564	161213	PCM/Compliance	Yes	Croydon AQMA	15.1	15.1	<0.1	-	-	-
P_58	A22 (Godstone Rd) 4m	531565	161214	PCM/Compliance	Yes	Croydon AQMA	15.2	15.2	<0.1	-	-	-
P_59	A23 (Brighton Rd) qualifying feature	530970	161151	PCM/Compliance	Yes	Croydon AQMA	15.5	15.5	<0.1	-	-	-
P_60	A23 (Brighton Rd) 4m	530971	161150	PCM/Compliance	Yes	Croydon AQMA	15.3	15.3	<0.1	-	-	-
P_61	A23 (Brighton Rd) qualifying feature	529408	158407	PCM/Compliance	Yes	Croydon AQMA	13.4	13.4	<0.1	-	-	-
P_62	A23 (Brighton Rd) 4m	529406	158407	PCM/Compliance	Yes	Croydon AQMA	13.6	13.6	<0.1	-	-	-

ID	Name	X	Y	Type	In AQMA?	AQMA Title	2032 Annual Mean PM <sub>10</sub> Concentration (µg/m <sup>3</sup> )			Change Relative to Air Quality Standard (%)	Impact	Significance
							Without Project	With Project	Change			
P_63	A23 (Farthing Way) qualifying feature	529742	159008	PCM/Compliance	Yes	Croydon AQMA	14.2	14.3	0.1	-	-	-
P_64	A23 (Farthing Way) 4m	529743	159007	PCM/Compliance	Yes	Croydon AQMA	14.0	14.0	<0.1	-	-	-
P_65	A237 Woodcote Grove Rd QF	529837	160613	PCM/Compliance	Yes	Croydon AQMA	13.4	13.5	0.1	-	-	-
P_66	A212 (Coombe Lane) qualifying feature	535385	164022	PCM/Compliance	Yes	Croydon AQMA	14.2	14.2	<0.1	-	-	-
P_67	A212 (Coombe Lane) 4m	535385	164021	PCM/Compliance	Yes	Croydon AQMA	14.3	14.3	<0.1	-	-	-
P_68	A212 (Coombe Lane) qualifying feature	532725	164827	PCM/Compliance	Yes	Croydon AQMA	19.5	19.5	<0.1	-	-	-
P_69	A212 (Coombe Lane) 4m	532724	164825	PCM/Compliance	Yes	Croydon AQMA	19.2	19.2	<0.1	-	-	-
P_70	A212 (Coombe Lane) 4m	532494	164888	PCM/Compliance	Yes	Croydon AQMA	19.3	19.3	<0.1	-	-	-
P_71	A212 (Coombe Lane) qualifying feature	532494	164884	PCM/Compliance	Yes	Croydon AQMA	19.5	19.5	<0.1	-	-	-
P_72	A236 (Southbridge Rd) 4m	532325	164730	PCM/Compliance	Yes	Croydon AQMA	19.2	19.2	<0.1	-	-	-
P_73	A2336 (Southbridge Rd) qualifying feature	532323	164728	PCM/Compliance	Yes	Croydon AQMA	19.3	19.3	<0.1	-	-	-
P_74	A235 (Brighton Rd) qualifying feature	532560	163513	PCM/Compliance	Yes	Croydon AQMA	17.9	17.9	<0.1	-	-	-
P_75	A235 (Brighton Rd) 4m	532561	163513	PCM/Compliance	Yes	Croydon AQMA	17.7	17.7	<0.1	-	-	-
P_76	A23 (Purley Way) qualifying feature	531189	163953	PCM/Compliance	Yes	Croydon AQMA	17.5	17.5	<0.1	-	-	-
P_77	A23 (Purley Way) 4m	531191	163953	PCM/Compliance	Yes	Croydon AQMA	17.3	17.3	<0.1	-	-	-
P_78	A2022 Little Woodcote Ln qualifying feature	529114	161580	PCM/Compliance	Yes	Sutton AQMA	13.4	13.4	<0.1	-	-	-
P_79	A2022 Little Woodcote Ln 4m	529115	161577	PCM/Compliance	Yes	Sutton AQMA	13.1	13.1	<0.1	-	-	-
P_80	A2022 (Foxley Lane) 4m	529544	161835	PCM/Compliance	Yes	Croydon AQMA	13.3	13.3	<0.1	-	-	-
P_81	A2022 (Foxley Lane) qualifying feature	529543	161836	PCM/Compliance	Yes	Croydon AQMA	13.5	13.5	<0.1	-	-	-
P_82	A237 (Woodcote Road) qualifying feature	529017	163375	PCM/Compliance	Yes	Sutton AQMA	17.1	17.2	0.1	-	-	-
P_83	A237 (Woodcote Road) 4m	529018	163375	PCM/Compliance	Yes	Sutton AQMA	17.1	17.1	<0.1	-	-	-
P_84	A237 (London Road) qualifying feature	528448	166248	PCM/Compliance	Yes	Sutton AQMA	18.3	18.3	<0.1	-	-	-
P_85	A237 (London Road) 4m	528450	166249	PCM/Compliance	Yes	Sutton AQMA	18.1	18.1	<0.1	-	-	-
P_86	A23 (Purley Way) qualifying feature	530939	165948	PCM/Compliance	Yes	Croydon AQMA	21.0	21.0	<0.1	-	-	-
P_87	A23 (Purley Way) 4m	530941	165948	PCM/Compliance	Yes	Croydon AQMA	20.8	20.8	<0.1	-	-	-
P_88	A236 (Mitcham Road) 4m	531520	166225	PCM/Compliance	Yes	Croydon AQMA	23.1	23.1	<0.1	-	-	-
P_89	A236 (Mitcham Road) qualifying feature	531517	166223	PCM/Compliance	Yes	Croydon AQMA	23.5	23.5	<0.1	-	-	-
P_90	A23 (Thornton Road) 4m	530850	167157	PCM/Compliance	Yes	Croydon AQMA	20.9	20.9	<0.1	-	-	-
P_91	A23 (Thornton Road) qualifying feature	530849	167157	PCM/Compliance	Yes	Croydon AQMA	21.0	21.0	<0.1	-	-	-
P_92	A235 (London Road) qualifying feature	531439	167422	PCM/Compliance	Yes	Croydon AQMA	22.6	22.6	<0.1	-	-	-
P_93	A235 (London Road) 4m	531441	167423	PCM/Compliance	Yes	Croydon AQMA	22.5	22.5	<0.1	-	-	-
P_94	A23 (London Road) 4m	531168	168211	PCM/Compliance	Yes	Croydon AQMA	21.2	21.2	<0.1	-	-	-
P_95	A23 (London Road) qualifying feature	531167	168210	PCM/Compliance	Yes	Croydon AQMA	21.3	21.4	0.1	-	-	-
P_96	Whitehorse Road 4m	532686	167508	PCM/Compliance	Yes	Croydon AQMA	21.4	21.4	<0.1	-	-	-
P_97	A213 (Selhurst Road) qualifying feature	533289	167907	PCM/Compliance	Yes	Croydon AQMA	20.1	20.1	<0.1	-	-	-
P_98	A213 (Selhurst Road) 4m	533290	167906	PCM/Compliance	Yes	Croydon AQMA	19.9	19.9	<0.1	-	-	-
P_99	Windmill Road 4m	532127	166768	PCM/Compliance	Yes	Croydon AQMA	21.8	21.8	<0.1	-	-	-
P_100	Windmill Road qualifying feature	532126	166770	PCM/Compliance	Yes	Croydon AQMA	21.9	21.9	<0.1	-	-	-

ID	Name	X	Y	Type	In AQMA?	AQMA Title	2032 Annual Mean PM <sub>10</sub> Concentration (µg/m <sup>3</sup> )			Change Relative to Air Quality Standard (%)	Impact	Significance
							Without Project	With Project	Change			
P_101	A212 (Whitehorse Road) qualifying feature	532497	166842	PCM/Compliance	Yes	Croydon AQMA	22.4	22.4	<0.1	-	-	-
P_102	A212 (Whitehorse Road) 4m	532495	166842	PCM/Compliance	Yes	Croydon AQMA	22.5	22.5	<0.1	-	-	-
P_103	A222 Saint James Road qualifying feature	532138	166660	PCM/Compliance	Yes	Croydon AQMA	21.9	21.9	<0.1	-	-	-
P_104	A222 Saint James Road 4m	532139	166663	PCM/Compliance	Yes	Croydon AQMA	21.8	21.8	<0.1	-	-	-
P_105	A213 Saint James's Road qualifying feature	531915	166645	PCM/Compliance	Yes	Croydon AQMA	22.2	22.2	<0.1	-	-	-
P_106	A213 Saint James's Road 4m	531916	166643	PCM/Compliance	Yes	Croydon AQMA	22.1	22.1	<0.1	-	-	-
P_107	A236 (Mitcham Road) qualifying feature	531208	166547	PCM/Compliance	Yes	Croydon AQMA	23.1	23.1	<0.1	-	-	-
P_108	A236 (Mitcham Road) 4m	531209	166549	PCM/Compliance	Yes	Croydon AQMA	22.9	22.9	<0.1	-	-	-
P_109	A212 (Wellesley Road) qualifying feature	532453	165886	PCM/Compliance	Yes	Croydon AQMA	26.0	26.0	<0.1	-	-	-
P_110	A212 (Wellesley Road) 4m	532454	165887	PCM/Compliance	Yes	Croydon AQMA	25.9	25.9	<0.1	-	-	-
P_111	A323 Duppas Hill Road 4m	531356	164916	PCM/Compliance	Yes	Croydon AQMA	19.0	19.0	<0.1	-	-	-
P_112	A323 Duppas Hill Road qualifying feature	531355	164919	PCM/Compliance	Yes	Croydon AQMA	19.5	19.5	<0.1	-	-	-
P_113	A232 The Croydon Flyover qualifying feature	532168	165096	PCM/Compliance	Yes	Croydon AQMA	25.8	25.8	<0.1	-	-	-
P_114	A232 The Croydon Flyover 4m	532167	165096	PCM/Compliance	Yes	Croydon AQMA	25.8	25.8	<0.1	-	-	-
P_115	Croydon Road qualifying feature	530924	164844	PCM/Compliance	Yes	Croydon AQMA	18.5	18.5	<0.1	-	-	-
P_116	Croydon Road 4m	530924	164842	PCM/Compliance	Yes	Croydon AQMA	18.2	18.3	0.1	-	-	-
P_117	Croydon Road qualifying feature	530388	164829	PCM/Compliance	Yes	Sutton AQMA	18.1	18.1	<0.1	-	-	-
P_118	Croydon Road 4m	530388	164827	PCM/Compliance	Yes	Sutton AQMA	18.0	18.0	<0.1	-	-	-
P_119	Barclay Road qualifying feature	532688	165350	PCM/Compliance	Yes	Croydon AQMA	25.7	25.7	<0.1	-	-	-
P_120	Barclay Road 4m	532689	165347	PCM/Compliance	Yes	Croydon AQMA	25.5	25.5	<0.1	-	-	-
P_121	A232 (Chepstow Road) qualifying feature	533521	165515	PCM/Compliance	Yes	Croydon AQMA	20.6	20.6	<0.1	-	-	-
P_122	A232 (Chepstow Road) 4m	533520	165517	PCM/Compliance	Yes	Croydon AQMA	20.3	20.3	<0.1	-	-	-
P_123	Addiscombe Road qualifying feature	533814	165760	PCM/Compliance	Yes	Croydon AQMA	19.8	19.8	<0.1	-	-	-
P_124	Addiscombe Road 4m	533814	165757	PCM/Compliance	Yes	Croydon AQMA	19.5	19.5	<0.1	-	-	-
P_125	A232 (Shirley Road) qualifying feature	535234	165859	PCM/Compliance	Yes	Croydon AQMA	17.0	17.0	<0.1	-	-	-
P_126	A232 (Shirley Road) 4m	535236	165861	PCM/Compliance	Yes	Croydon AQMA	16.8	16.8	<0.1	-	-	-
P_127	A232 (Wickham Road) qualifying feature	535908	165781	PCM/Compliance	Yes	Croydon AQMA	17.5	17.5	<0.1	-	-	-
P_128	A232 (Wickham Road) 4m	535907	165784	PCM/Compliance	Yes	Croydon AQMA	16.9	16.9	<0.1	-	-	-
P_129	A215 (Shirley Road) qualifying feature	534957	166269	PCM/Compliance	Yes	Croydon AQMA	19.6	19.6	<0.1	-	-	-
P_130	A215 (Shirley Road) 4m	534958	166270	PCM/Compliance	Yes	Croydon AQMA	19.5	19.5	<0.1	-	-	-
P_131	A222 Lower Addiscombe Road qualifying feature	534355	166442	PCM/Compliance	Yes	Croydon AQMA	18.5	18.5	<0.1	-	-	-
P_132	A222 Lower Addiscombe Road 4m	534356	166441	PCM/Compliance	Yes	Croydon AQMA	18.4	18.4	<0.1	-	-	-
P_133	A222 Lower Addiscombe Road qualifying feature	534821	166851	PCM/Compliance	Yes	Croydon AQMA	19.0	19.0	<0.1	-	-	-
P_134	A222 Lower Addiscombe Road 4m	534821	166850	PCM/Compliance	Yes	Croydon AQMA	19.0	19.0	<0.1	-	-	-
P_135	A215 (Spring Lane) qualifying feature	534858	167039	PCM/Compliance	Yes	Croydon AQMA	20.2	20.2	<0.1	-	-	-
P_136	A215 (Spring Lane) 4m	534859	167040	PCM/Compliance	Yes	Croydon AQMA	20.1	20.1	<0.1	-	-	-
P_137	A222 (Long Lane) qualifying feature	535231	167283	PCM/Compliance	Yes	Croydon AQMA	17.9	17.9	<0.1	-	-	-
P_138	A222 (Long Lane) 4m	535232	167282	PCM/Compliance	Yes	Croydon AQMA	17.8	17.8	<0.1	-	-	-



ID	Name	X	Y	Type	In AQMA?	AQMA Title	2032 Annual Mean PM <sub>10</sub> Concentration (µg/m <sup>3</sup> )			Change Relative to Air Quality Standard (%)	Impact	Significance
							Without Project	With Project	Change			
P_139	A215 (Portland Road) qualifying feature	534583	167857	PCM/Compliance	Yes	Croydon AQMA	20.3	20.3	<0.1	-	-	-
P_140	A215 (Portland Road) 4m	534584	167857	PCM/Compliance	Yes	Croydon AQMA	20.1	20.1	<0.1	-	-	-
P_141	A222 (Saint James) qualifying feature	532672	166493	PCM/Compliance	Yes	Croydon AQMA	22.0	22.0	<0.1	-	-	-
P_142	A222 (Saint James) 4m	532670	166491	PCM/Compliance	Yes	Croydon AQMA	21.8	21.9	0.1	-	-	-
P_144	A217 (Belmont Rise) qualifying feature	525158	162156	PCM/Compliance	Yes	Sutton AQMA	16.9	16.9	<0.1	-	-	-
P_145	A217 (Belmont Rise) 4m	525160	162156	PCM/Compliance	Yes	Sutton AQMA	16.6	16.6	<0.1	-	-	-
P_146	A232 (Ewell Road) qualifying feature	524109	163557	PCM/Compliance	Yes	Sutton AQMA	15.9	15.9	<0.1	-	-	-
P_147	A232 (Ewell Road) 4m	524109	163555	PCM/Compliance	Yes	Sutton AQMA	15.8	15.8	<0.1	-	-	-
P_148	A232 (High Street) qualifying feature	524384	163617	PCM/Compliance	Yes	Sutton AQMA	16.5	16.5	<0.1	-	-	-
P_149	A232 (High Street) 4m	524385	163616	PCM/Compliance	Yes	Sutton AQMA	16.4	16.4	<0.1	-	-	-
P_150	A2043 (Malden Road) qualifying feature	524218	163835	PCM/Compliance	Yes	Sutton AQMA	17.0	17.0	<0.1	-	-	-
P_151	A2043 (Malden Road) 4m	524221	163837	PCM/Compliance	Yes	Sutton AQMA	16.6	16.6	<0.1	-	-	-
P_152	A232 (Cheam Road) qualifying feature	524781	163774	PCM/Compliance	Yes	Sutton AQMA	16.2	16.2	<0.1	-	-	-
P_153	A232 (Cheam Road) 4m	524782	163772	PCM/Compliance	Yes	Sutton AQMA	16.1	16.1	<0.1	-	-	-
P_154	A217 Saint Dunstain's Hill qualifying feature	524565	164822	PCM/Compliance	Yes	Sutton AQMA	18.1	18.1	<0.1	-	-	-
P_155	A217 Saint Dunstain's Hill 4m	524568	164821	PCM/Compliance	Yes	Sutton AQMA	17.6	17.6	<0.1	-	-	-
P_156	A24 (Stonecot Hill) qualifying feature	524280	166322	PCM/Compliance	Yes	Sutton AQMA	19.4	19.3	-0.1	-	-	-
P_157	A24 (Stonecot Hill) 4m	524283	166321	PCM/Compliance	Yes	Sutton AQMA	19.0	19.0	<0.1	-	-	-
P_158	A2043 Cheam Common Road qualifying feature	522912	165518	PCM/Compliance	Yes	Sutton AQMA	18.2	18.2	<0.1	-	-	-
P_159	A2043 Cheam Common Road 4m	522909	165516	PCM/Compliance	Yes	Sutton AQMA	17.8	17.8	<0.1	-	-	-
P_160	Malden Road qualifying feature	522053	166229	PCM/Compliance	Yes	Kingston upon Thames AQMA	18.2	18.2	<0.1	-	-	-
P_161	Malden Road 4m	522051	166227	PCM/Compliance	Yes	Kingston upon Thames AQMA	18.0	18.0	<0.1	-	-	-
P_162	A232 (Cheam Road) qualifying feature	523853	162710	PCM/Compliance	Yes	Sutton AQMA	14.4	14.4	<0.1	-	-	-
P_163	A232 (Cheam Road) 4m	523855	162709	PCM/Compliance	Yes	Sutton AQMA	14.3	14.3	<0.1	-	-	-
P_164	A23 (Airport Way) qualifying feature	528594	141695	PCM/Compliance	No		20.0	20.2	0.2	-	-	-
P_165	A23 (Airport Way) 4m	528588	141668	PCM/Compliance	No		22.8	22.8	<0.1	-	-	-
P_166	A263 Copthorne Common Road qualifying feature	532767	139265	PCM/Compliance	No		10.6	10.6	<0.1	-	-	-
P_167	Northgate avenue qualifying feature	527848	137396	PCM/Compliance	Yes	Hazelwick AQMA	15.6	15.6	<0.1	-	-	-
P_168	A263 Copthorne Common Road 4m	532767	139264	PCM/Compliance	No		10.7	10.7	<0.1	-	-	-
P_169	A2220 (Station Way) qualifying feature	527154	136369	PCM/Compliance	No		13.1	13.1	<0.1	-	-	-
P_170	A2220 (Station Way) 4m	527155	136366	PCM/Compliance	No		13.0	13.0	<0.1	-	-	-
P_171	Peglar Way qualifying feature	526647	136720	PCM/Compliance	No		13.6	13.6	<0.1	-	-	-
P_172	Peglar Way 4m	526644	136720	PCM/Compliance	No		13.5	13.5	<0.1	-	-	-
P_173	A2220 Haslett Ave E 4m	527813	136573	PCM/Compliance	No		13.1	13.1	<0.1	-	-	-
P_174	A23 (London Rd) 4m	526987	138122	PCM/Compliance	No		14.1	14.1	<0.1	-	-	-
P_175	A23 (Brighton Rd) 4m	527953	142989	PCM/Compliance	No		13.2	13.2	<0.1	-	-	-
P_176	Northgate avenue 4m	527849	137395	PCM/Compliance	Yes	Hazelwick AQMA	15.5	15.5	<0.1	-	-	-
P_177	A23 (London Rd) qualifying feature	527952	142197	PCM/Compliance	Yes	AQMA No. 3	12.5	12.6	0.1	-	-	-

ID	Name	X	Y	Type	In AQMA?	AQMA Title	2032 Annual Mean PM <sub>10</sub> Concentration (µg/m <sup>3</sup> )			Change Relative to Air Quality Standard (%)	Impact	Significance
							Without Project	With Project	Change			
P_178	A23 (London Rd) 4m	527905	142138	PCM/Compliance	Yes	AQMA No. 3	14.2	14.2	<0.1	-	-	-
P_179	A2022 Little Woodcote Lane qualifying feature	529229	161620	PCM/Compliance	Yes	Croydon AQMA	13.3	13.3	<0.1	-	-	-
P_180	A2022 Little Woodcote Lane 4m	529230	161619	PCM/Compliance	Yes	Croydon AQMA	13.2	13.2	<0.1	-	-	-
P_181	A212 (Wellesley Road) qualifying feature and 4m	532374	166396	PCM/Compliance	Yes	Croydon AQMA	22.6	22.7	0.1	-	-	-
M1	Mid_Sussex_MSAQ9	525664	125035	Monitoring	No		12.8	12.8	<0.1	-	-	-
M10	Wealden_W9	542336	135324	Monitoring	No		12.6	12.6	<0.1	-	-	-
M100	Reigate_and_Banstead_RB140	528121	150798	Monitoring	Yes	AQMA No.12	14.8	14.8	<0.1	-	-	-
M101	Mid_Sussex_MSAQ27	526870	120238	Monitoring	No		15.5	15.5	<0.1	-	-	-
M102	Mole_Valley_MV12	517674	156840	Monitoring	No		17.5	17.5	<0.1	-	-	-
M103	Reigate_and_Banstead_RB65	528596	142641	Monitoring	Yes	AQMA No.3	13.8	13.8	<0.1	-	-	-
M104	Tandridge_TD30	540252	153711	Monitoring	No		15.9	16.0	0.1	-	-	-
M105	Reigate_and_Banstead_RB141	527373	150596	Monitoring	No		15.8	15.8	<0.1	-	-	-
M106	Tandridge_TD32	539677	152741	Monitoring	No		13.5	13.5	<0.1	-	-	-
M108_M200	Horsham_HO4_Storrington 8/9/10 AURN	509085	114198	Monitoring	No		12.9	12.9	<0.1	-	-	-
M109	Reigate_and_Banstead_RB81	527590	149237	Monitoring	No		13.9	13.9	<0.1	-	-	-
M11	Horsham_Storrington 17n	508678	114147	Monitoring	No		12.8	12.8	<0.1	-	-	-
M110_M121_M122_M159	Reigate_and_Banstead_RB178_RB179_RB180_RG6	528592	141831	Monitoring	Yes	AQMA No.3	14.6	14.7	0.1	-	-	-
M111	Lewes_35	532587	115410	Monitoring	No		12.4	12.4	<0.1	-	-	-
M112	Epsom_and_Ewell_EE42	521006	160902	Monitoring	No		14.6	14.6	<0.1	-	-	-
M113	Reigate_and_Banstead_RB13	528362	142983	Monitoring	No		13.8	13.8	<0.1	-	-	-
M114	Reigate_and_Banstead_RB19	529067	153375	Monitoring	No		16.5	16.5	<0.1	-	-	-
M115	Horsham_Horsham 6	518654	132482	Monitoring	No		14.0	14.0	<0.1	-	-	-
M116	Epsom_and_Ewell_EE38	520725	160858	Monitoring	No		14.5	14.5	<0.1	-	-	-
M117	Mid_Sussex_MSAQ2	532155	122441	Monitoring	No		13.7	13.7	<0.1	-	-	-
M118	Reigate_and_Banstead_RB70	528343	142374	Monitoring	Yes	AQMA No.3	13.9	14.0	0.1	-	-	-
M119	Mole_Valley_MV1	516388	149367	Monitoring	No		13.8	13.8	<0.1	-	-	-
M12	Mole_Valley_MV3	516869	149797	Monitoring	No		13.8	13.8	<0.1	-	-	-
M120	Reigate_and_Banstead_RB102 2	530936	144278	Monitoring	No		15.2	15.3	0.1	-	-	-
M123	Epsom_and_Ewell_EE9	519822	163743	Monitoring	No		14.2	14.2	<0.1	-	-	-
M124	Epsom_and_Ewell_EE36	521069	160817	Monitoring	No		14.6	14.6	<0.1	-	-	-
M125	Epsom_and_Ewell_EE47	520713	162968	Monitoring	No		14.5	14.5	<0.1	-	-	-
M126	Reigate_and_Banstead_RB114	524368	150477	Monitoring	No		14.0	14.0	<0.1	-	-	-
M127	Mid_Sussex_MSAQ26	528290	116396	Monitoring	No		13.5	13.5	<0.1	-	-	-
M128	Wealden_W2	551626	131090	Monitoring	No		12.7	12.7	<0.1	-	-	-
M13	Horsham_Cowfold 8n	521411	122667	Monitoring	No		13.6	13.6	<0.1	-	-	-
M130	Mole_Valley_MV6	517210	157200	Monitoring	No		17.4	17.4	<0.1	-	-	-
M131	Reigate_and_Banstead_RB36	528894	153755	Monitoring	No		17.0	17.1	0.1	-	-	-
M132	Reigate_and_Banstead_RB43	528804	153617	Monitoring	No		16.8	16.8	<0.1	-	-	-

ID	Name	X	Y	Type	In AQMA?	AQMA Title	2032 Annual Mean PM <sub>10</sub> Concentration (µg/m <sup>3</sup> )			Change Relative to Air Quality Standard (%)	Impact	Significance
							Without Project	With Project	Change			
M133	Reigate_and_Banstead_RB177	527750	142759	Monitoring	Yes	AQMA No.3	15.6	15.6	<0.1	-	-	-
M134	Epsom_and_Ewell_EE45	522211	163103	Monitoring	No		15.0	15.0	<0.1	-	-	-
M135	Reigate_and_Banstead_RB11	528103	142227	Monitoring	Yes	AQMA No.3	14.1	14.2	0.1	-	-	-
M136_M164_M165	Crawley_CR52_CR53_CR54	529417	141498	Monitoring	No		14.3	14.4	0.1	-	-	-
M137	Crawley_CR78	530037	138555	Monitoring	No		15.9	15.9	<0.1	-	-	-
M138	Crawley_CR81	529047	134474	Monitoring	No		15.5	15.5	<0.1	-	-	-
M139	Horsham_Storrington 16n	508971	114356	Monitoring	No		13.2	13.2	<0.1	-	-	-
M14	Wealden_W1	552591	130667	Monitoring	No		13.2	13.2	<0.1	-	-	-
M140	Mid_Sussex_MSAQ24	529918	115476	Monitoring	Yes	Mid Sussex AQMA No.1	13.3	13.3	<0.1	-	-	-
M141	Sutton_ST07	528401	166038	Monitoring	Yes	Sutton AQMA	15.4	15.4	<0.1	-	-	-
M142	Reigate_and_Banstead_RB57	528498	141953	Monitoring	Yes	AQMA No.3	14.3	14.4	0.1	-	-	-
M143	Tandridge_TD38	531840	150826	Monitoring	No		15.7	15.8	0.1	-	-	-
M144	Sutton_ST10	527284	165778	Monitoring	Yes	Sutton AQMA	15.5	15.5	<0.1	-	-	-
M145	Horsham_Park Way	517489	130580	Monitoring	No		13.6	13.6	<0.1	-	-	-
M146	Reigate_and_Banstead_RB53	528030	142369	Monitoring	Yes	AQMA No.3	13.9	14.0	0.1	-	-	-
M147	Reigate_and_Banstead_RB54	528113	142319	Monitoring	Yes	AQMA No.3	13.9	14.0	0.1	-	-	-
M148	Reigate_and_Banstead_RB193	528780	156430	Monitoring	Yes	Hooley AQMA	16.0	16.0	<0.1	-	-	-
M149	Waverley_Dun 1	504048	135362	Monitoring	No		12.0	12.0	<0.1	-	-	-
M15	Mole_Valley_MV8	523412	140582	Monitoring	No		12.4	12.4	<0.1	-	-	-
M150	Mid_Sussex_MSAQ28	533339	122625	Monitoring	No		13.1	13.1	<0.1	-	-	-
M151	Reigate_and_Banstead_RB27	521886	153905	Monitoring	Yes	AQMA No.1 (M25)	16.1	16.1	<0.1	-	-	-
M152	Reigate_and_Banstead_RB50	525708	152969	Monitoring	No		17.0	17.0	<0.1	-	-	-
M153	Reigate_and_Banstead_RB58	528538	141897	Monitoring	Yes	AQMA No.3	14.4	14.5	0.1	-	-	-
M154	Reigate_and_Banstead_RB69	528347	142229	Monitoring	Yes	AQMA No.3	14.0	14.1	0.1	-	-	-
M155	Reigate_and_Banstead_RB98	527927	142229	Monitoring	Yes	AQMA No.3	14.4	14.5	0.1	-	-	-
M156	Reigate_and_Banstead_RB167	527836	150656	Monitoring	Yes	AQMA No.12	14.4	14.4	<0.1	-	-	-
M157	Horsham_Horsham 8	516647	130222	Monitoring	No		13.6	13.6	<0.1	-	-	-
M158	Reigate_and_Banstead_RB55	528254	142196	Monitoring	Yes	AQMA No.3	14.0	14.1	0.1	-	-	-
M16	Croydon_CY50	535470	163782	Monitoring	Yes	Croydon AQMA	13.9	13.9	<0.1	-	-	-
M160	Reigate_and_Banstead_RB60	528605	141910	Monitoring	Yes	AQMA No.3	14.3	14.4	0.1	-	-	-
M161	Reigate_and_Banstead_RB113	524795	150404	Monitoring	Yes	AQMA No.9	13.8	13.8	<0.1	-	-	-
M162	Crawley_CA2	529417	141498	Monitoring	No		14.3	14.4	0.1	-	-	-
M163	Crawley_CR48	527110	139530	Monitoring	No		15.5	15.4	-0.1	-	-	-
M166	Crawley_CR79	529312	138534	Monitoring	Yes	Hazelwick AQMA	15.2	15.2	<0.1	-	-	-
M167	Reigate_and_Banstead_RB52	527903	142470	Monitoring	Yes	AQMA No.3	13.9	14.0	0.1	-	-	-
M168	Tandridge_TD36	534056	155837	Monitoring	No		14.0	14.0	<0.1	-	-	-
M169	Horsham_Cowfold 6n	521310	122248	Monitoring	No		13.8	13.8	<0.1	-	-	-
M17	Epsom_and_Ewell_EE3	519292	160026	Monitoring	No		13.7	13.7	<0.1	-	-	-

ID	Name	X	Y	Type	In AQMA?	AQMA Title	2032 Annual Mean PM <sub>10</sub> Concentration (µg/m <sup>3</sup> )			Change Relative to Air Quality Standard (%)	Impact	Significance
							Without Project	With Project	Change			
M170	Reigate_and_Banstead_RB72	528238	142587	Monitoring	Yes	AQMA No.3	13.9	13.9	<0.1	-	-	-
M171	Reigate_and_Banstead_RB95	525383	150638	Monitoring	No		14.8	14.8	<0.1	-	-	-
M172	Tandridge_TD39	536922	139695	Monitoring	No		12.7	12.7	<0.1	-	-	-
M173	Epsom_and_Ewell_EE14	520886	161308	Monitoring	No		14.8	14.8	<0.1	-	-	-
M174	Horsham_Henfield 2n	521492	115907	Monitoring	No		12.8	12.8	<0.1	-	-	-
M176	Reigate_and_Banstead_RB12	528425	142933	Monitoring	Yes	AQMA No.3	13.8	13.9	0.1	-	-	-
M177	Horsham_HO2	517489	130580	Monitoring	No		13.6	13.6	<0.1	-	-	-
M178	Epsom_and_Ewell_EE16	522026	162624	Monitoring	No		14.8	14.8	<0.1	-	-	-
M179_M283_M297	Reigate_and_Banstead_RB78_RB79_RB80	528553	141857	Monitoring	Yes	AQMA No.3	14.5	14.6	0.1	-	-	-
M180	Reigate_and_Banstead_RB176	527765	142779	Monitoring	Yes	AQMA No.3	15.4	15.4	<0.1	-	-	-
M181	Reigate_and_Banstead_RB153	527837	148046	Monitoring	No		13.0	13.0	<0.1	-	-	-
M183	Crawley_CR86	526878	136821	Monitoring	No		15.0	15.0	<0.1	-	-	-
M184	Crawley_CR88	525489	136573	Monitoring	No		14.9	14.9	<0.1	-	-	-
M185	Crawley_CR90	526953	138660	Monitoring	No		14.1	14.1	<0.1	-	-	-
M186	Crawley_CR94	528841	137069	Monitoring	Yes	Hazelwick AQMA (proposed extension)	15.7	15.7	<0.1	-	-	-
M187	Epsom_and_Ewell_EE43	521480	161448	Monitoring	No		14.9	14.9	<0.1	-	-	-
M188	Sevenoaks_DT25	544771	154002	Monitoring	Yes	AQMA No.13 (A25)	17.0	17.0	<0.1	-	-	-
M189	Sevenoaks_DT34	549427	155691	Monitoring	No		15.5	15.5	<0.1	-	-	-
M19	Mole_Valley_MV7	520206	150567	Monitoring	No		13.3	13.3	<0.1	-	-	-
M190	Tandridge_TD23	535841	158431	Monitoring	No		13.4	13.4	<0.1	-	-	-
M191	Mid_Sussex_MSAQ6	526138	129827	Monitoring	No		15.8	15.8	<0.1	-	-	-
M192	Reigate_and_Banstead_RB115	524751	150428	Monitoring	Yes	AQMA No.9	14.3	14.3	<0.1	-	-	-
M193	Horsham_Storrington 5	508742	114288	Monitoring	Yes	Horsham AQMA No.1	13.2	13.2	<0.1	-	-	-
M194	Reigate_and_Banstead_RB34	524158	152430	Monitoring	No		16.6	16.6	<0.1	-	-	-
M195	Tandridge_TD33	532786	155871	Monitoring	No		14.0	14.0	<0.1	-	-	-
M196	Sutton_ST11	529835	165041	Monitoring	Yes	Sutton AQMA	15.3	15.3	<0.1	-	-	-
M197	Reigate_and_Banstead_RB59	528602	141789	Monitoring	Yes	AQMA No.3	14.7	14.7	<0.1	-	-	-
M198	Reigate_and_Banstead_RB191	528785	156448	Monitoring	Yes	Hooley AQMA	16.3	16.3	<0.1	-	-	-
M199_M225	Horsham_Cowfold AU A/B/C_HO5	521356	122552	Monitoring	Yes	Horsham Cowfold AQMA	14.2	14.2	<0.1	-	-	-
M2	Mid_Sussex_MSAQ20	528854	114517	Monitoring	No		12.3	12.3	<0.1	-	-	-
M20	Wealden_W3	547828	121954	Monitoring	No		13.2	13.2	<0.1	-	-	-
M201	Reigate_and_Banstead_RB196	528797	156331	Monitoring	Yes	Hooley AQMA	15.5	15.5	<0.1	-	-	-
M202	Epsom_and_Ewell_EE37	520946	160839	Monitoring	No		14.5	14.5	<0.1	-	-	-
M203	Mid_Sussex_MSAQ25	531176	138829	Monitoring	No		15.0	15.1	0.1	-	-	-
M204	Tandridge_TD14	534364	157494	Monitoring	No		13.7	13.7	<0.1	-	-	-
M205	Croydon_CY56a	531364	166097	Monitoring	Yes	Croydon AQMA	17.2	17.2	<0.1	-	-	-
M206	Elmbridge_Cobham 6	510813	160099	Monitoring	No		14.3	14.3	<0.1	-	-	-



ID	Name	X	Y	Type	In AQMA?	AQMA Title	2032 Annual Mean PM <sub>10</sub> Concentration (µg/m <sup>3</sup> )			Change Relative to Air Quality Standard (%)	Impact	Significance
							Without Project	With Project	Change			
M207	Horsham_Billingshurst 1	508648	125855	Monitoring	No		13.1	13.1	<0.1	-	-	-
M208	Mid_Sussex_MSAQ22	532160	120069	Monitoring	No		13.7	13.7	<0.1	-	-	-
M209	Reigate_and_Banstead_RB107	525468	150293	Monitoring	Yes	AQMA No.9	14.4	14.4	<0.1	-	-	-
M21	Crawley_CR72	525534	138472	Monitoring	No		13.2	13.3	0.1	-	-	-
M210	Reigate_and_Banstead_RB187	528788	156488	Monitoring	Yes	Hooley AQMA	16.0	16.0	<0.1	-	-	-
M211	Sutton_ST32	525184	165845	Monitoring	Yes	Sutton AQMA	16.6	16.6	<0.1	-	-	-
M212	Epsom_and_Ewell_EE46	520724	161027	Monitoring	No		14.8	14.8	<0.1	-	-	-
M213	Reigate_and_Banstead_RB110	529015	153440	Monitoring	Yes	AQMA No.10	17.7	17.7	<0.1	-	-	-
M214	Reigate_and_Banstead_RB111	525031	150291	Monitoring	Yes	AQMA No.9	14.5	14.5	<0.1	-	-	-
M216	Horsham_Southwater 1	515639	126599	Monitoring	No		12.6	12.6	<0.1	-	-	-
M217	Horsham_Horsham 7	516952	132215	Monitoring	No		14.9	14.9	<0.1	-	-	-
M218	Reigate_and_Banstead_RB175	527955	142999	Monitoring	No		14.9	14.9	<0.1	-	-	-
M219	Reigate_and_Banstead_RB106	523246	160052	Monitoring	No		13.7	13.7	<0.1	-	-	-
M22_M23_M25_M27	Reigate_and_Banstead_RB99_RB100_RB101_R G3	526421	139639	Monitoring	No		13.1	13.1	<0.1	-	-	-
M220	Epsom_and_Ewell_EE48	522022	162502	Monitoring	No		14.8	14.8	<0.1	-	-	-
M221	Reigate_and_Banstead_RB209	528833	156547	Monitoring	Yes	Hooley AQMA	15.9	15.9	<0.1	-	-	-
M222	Crawley_CR80	530437	136522	Monitoring	No		16.6	16.7	0.1	-	-	-
M223	Mid_Sussex_MSAQ18	529907	115428	Monitoring	No		13.3	13.3	<0.1	-	-	-
M226	Tandridge_TD35	531950	150782	Monitoring	No		16.0	16.0	<0.1	-	-	-
M227	Horsham_Horsham 5	518238	131138	Monitoring	No		13.7	13.7	<0.1	-	-	-
M228	Mole_Valley_MV13	516120	149357	Monitoring	No		13.8	13.8	<0.1	-	-	-
M229	Mole_Valley_MV10	517712	156744	Monitoring	No		18.7	18.7	<0.1	-	-	-
M230	Reigate_and_Banstead_RB44	525540	150304	Monitoring	Yes	AQMA No.9	14.8	14.8	<0.1	-	-	-
M231	Reigate_and_Banstead_RB192	528784	156442	Monitoring	Yes	Hooley AQMA	16.3	16.3	<0.1	-	-	-
M232	Sevenoaks_DT43	551281	156860	Monitoring	Yes	AQMA No.13 (A25)	14.1	14.1	<0.1	-	-	-
M233	Sutton_ST08	527786	165021	Monitoring	Yes	Sutton AQMA	15.5	15.5	<0.1	-	-	-
M234	Horsham_Storrington 12n	508599	114325	Monitoring	Yes	Horsham AQMA No.1	13.0	13.0	<0.1	-	-	-
M235	Mid_Sussex_MSAQ17	529894	115340	Monitoring	No		13.2	13.2	<0.1	-	-	-
M236	Tandridge_TD5	535072	152658	Monitoring	No		16.8	16.8	<0.1	-	-	-
M238	Epsom_and_Ewell_EE17	522026	162563	Monitoring	Yes	Ewell AQMA	14.8	14.8	<0.1	-	-	-
M239	Crawley_CR66	526743	136346	Monitoring	No		14.9	14.9	<0.1	-	-	-
M24	Reigate_and_Banstead_RG2	528553	141857	Monitoring	Yes	AQMA No.3	14.5	14.6	0.1	-	-	-
M240	Mid_Sussex_MSAQ21	530792	119821	Monitoring	No		14.0	14.0	<0.1	-	-	-
M241	Reigate_and_Banstead_RB215	528853	156646	Monitoring	Yes	Hooley AQMA	15.9	15.9	<0.1	-	-	-
M242	Reigate_and_Banstead_RB45	525492	150281	Monitoring	Yes	AQMA No.9	14.4	14.4	<0.1	-	-	-
M243	Sutton_H2	528446	166287	Monitoring	Yes	Sutton AQMA	15.9	15.9	<0.1	-	-	-
M244	Reigate_and_Banstead_RB151	528502	142952	Monitoring	Yes	AQMA No.3	13.9	14.0	0.1	-	-	-
M245	Croydon_CY46	529749	159641	Monitoring	Yes	Croydon AQMA	14.3	14.3	<0.1	-	-	-

ID	Name	X	Y	Type	In AQMA?	AQMA Title	2032 Annual Mean PM <sub>10</sub> Concentration (µg/m <sup>3</sup> )			Change Relative to Air Quality Standard (%)	Impact	Significance
							Without Project	With Project	Change			
M246	Epsom_and_Ewell_EE1	520732	160762	Monitoring	No		14.5	14.5	<0.1	-	-	-
M247	Reigate_and_Banstead_RB116	525022	150317	Monitoring	Yes	AQMA No.9	14.8	14.8	<0.1	-	-	-
M248	Lewes_34	532605	115203	Monitoring	No		12.4	12.4	<0.1	-	-	-
M249	Tandridge_TD28	539883	152743	Monitoring	No		13.5	13.5	<0.1	-	-	-
M250	Epsom_and_Ewell_EE39	520844	160729	Monitoring	No		14.5	14.5	<0.1	-	-	-
M251	Horsham_Storrington 13n	508669	114306	Monitoring	Yes	Horsham AQMA No.1	13.5	13.5	<0.1	-	-	-
M252	Crawley_LGW3	528583	140827	Monitoring	No		13.8	13.7	-0.1	-	-	-
M253	Crawley_CR85	528295	138009	Monitoring	Yes	Hazelwick AQMA	16.6	16.6	<0.1	-	-	-
M254	Crawley_CR96	529125	137196	Monitoring	No		15.1	15.1	<0.1	-	-	-
M255	Crawley_CR100	526326	136487	Monitoring	No		15.0	15.0	<0.1	-	-	-
M256	Mid_Sussex_MSAQ5	541245	136996	Monitoring	No		12.5	12.5	<0.1	-	-	-
M257	Sutton_ST8	529781	166597	Monitoring	Yes	Sutton AQMA	15.0	15.0	<0.1	-	-	-
M258	Epsom_and_Ewell_EE51	520702	160872	Monitoring	No		14.5	14.5	<0.1	-	-	-
M26	Mole_Valley_MV14	517035	149805	Monitoring	No		13.2	13.2	<0.1	-	-	-
M260	Tandridge_TD27	531932	142226	Monitoring	No		13.4	13.4	<0.1	-	-	-
M263	Reigate_and_Banstead_RB20	529026	153420	Monitoring	Yes	AQMA No.10	17.1	17.1	<0.1	-	-	-
M264	Reigate_and_Banstead_RB109	525387	150178	Monitoring	Yes	AQMA No.9	14.9	14.9	<0.1	-	-	-
M265	Reigate_and_Banstead_RB174	527852	142841	Monitoring	Yes	AQMA No.3	15.1	15.1	<0.1	-	-	-
M266	Reigate_and_Banstead_RB182	528835	156728	Monitoring	Yes	Hooley AQMA	15.1	15.1	<0.1	-	-	-
M268	Epsom_and_Ewell_EE6	520535	165029	Monitoring	No		16.9	16.9	<0.1	-	-	-
M269	Reigate_and_Banstead_RB1	525246	150252	Monitoring	Yes	AQMA No.9	14.5	14.5	<0.1	-	-	-
M270	Reigate_and_Banstead_RB122	528013	150475	Monitoring	Yes	AQMA No.12	15.3	15.3	<0.1	-	-	-
M271	Sutton_ST24	530130	165404	Monitoring	Yes	Sutton AQMA	15.6	15.6	<0.1	-	-	-
M272	Reigate_and_Banstead_RB190	528788	156460	Monitoring	Yes	Hooley AQMA	16.4	16.5	0.1	-	-	-
M273	Reigate_and_Banstead_RB186	528790	156500	Monitoring	Yes	Hooley AQMA	15.9	15.9	<0.1	-	-	-
M274	Reigate_and_Banstead_RB145	527852	150158	Monitoring	Yes	AQMA No.12	16.2	16.2	<0.1	-	-	-
M276	Croydon_CR7	531136	164250	Monitoring	Yes	Croydon AQMA	17.3	17.3	<0.1	-	-	-
M277	Reigate_and_Banstead_RB46	525346	150241	Monitoring	Yes	AQMA No.9	14.5	14.5	<0.1	-	-	-
M278	Horsham_Horsham 1	517489	130607	Monitoring	No		13.6	13.6	<0.1	-	-	-
M279	Horsham_Horsham 9N	518054	131155	Monitoring	No		13.7	13.7	<0.1	-	-	-
M28	Waverley_Cran 1	505808	139077	Monitoring	No		12.3	12.3	<0.1	-	-	-
M280	Sevenoaks_DT71	548239	155356	Monitoring	Yes	AQMA No.13 (A25)	14.2	14.2	<0.1	-	-	-
M282	Horsham_Cowfold 4	521311	122704	Monitoring	No		14.1	14.1	<0.1	-	-	-
M284	Reigate_and_Banstead_RB189	528789	156465	Monitoring	Yes	Hooley AQMA	16.5	16.6	0.1	-	-	-
M285	Reigate_and_Banstead_RB120	528196	150421	Monitoring	Yes	AQMA No.12	14.8	14.8	<0.1	-	-	-
M286	Elmbridge_Cobham 7	510861	159906	Monitoring	No		13.8	13.8	<0.1	-	-	-
M287	Reigate_and_Banstead_RB124	529011	153284	Monitoring	Yes	AQMA No.10	17.5	17.5	<0.1	-	-	-
M288	Horsham_Cowfold 3	521267	122676	Monitoring	Yes	Horsham Cowfold AQMA	14.4	14.4	<0.1	-	-	-

ID	Name	X	Y	Type	In AQMA?	AQMA Title	2032 Annual Mean PM <sub>10</sub> Concentration (µg/m <sup>3</sup> )			Change Relative to Air Quality Standard (%)	Impact	Significance
							Without Project	With Project	Change			
M289	Reigate_and_Banstead_RB125	525589	151655	Monitoring	Yes	AQMA No.11	15.2	15.2	<0.1	-	-	-
M29	Reigate_and_Banstead_RB23	523612	159906	Monitoring	No		14.0	14.0	<0.1	-	-	-
M290	Tandridge_TD10	535013	151820	Monitoring	No		14.5	14.5	<0.1	-	-	-
M291	Sutton_ST21	525574	166286	Monitoring	Yes	Sutton AQMA	16.3	16.3	<0.1	-	-	-
M292	Reigate_and_Banstead_RB188	528792	156478	Monitoring	Yes	Hooley AQMA	16.8	16.8	<0.1	-	-	-
M293	Sutton_H1	528356	166067	Monitoring	Yes	Sutton AQMA	16.0	16.0	<0.1	-	-	-
M294	Sutton_H3	528510	166007	Monitoring	Yes	Sutton AQMA	16.2	16.2	<0.1	-	-	-
M295	Reigate_and_Banstead_RB21	523198	160095	Monitoring	No		13.7	13.7	<0.1	-	-	-
M296	Reigate_and_Banstead_RB152	528583	152420	Monitoring	No		15.4	15.4	<0.1	-	-	-
M298	Reigate_and_Banstead_RB194	528776	156381	Monitoring	Yes	Hooley AQMA	16.2	16.3	0.1	-	-	-
M299	Sevenoaks_DT84	546802	155000	Monitoring	Yes	AQMA No.13 (A25)	17.4	17.4	<0.1	-	-	-
M3	Mole_Valley_MV9	526913	142369	Monitoring	No		13.4	13.5	0.1	-	-	-
M30	Reigate_and_Banstead_RB17	528511	149715	Monitoring	No		13.6	13.6	<0.1	-	-	-
M301	Sevenoaks_DT54	551216	157007	Monitoring	Yes	AQMA No.13 (A25)	15.3	15.3	<0.1	-	-	-
M302	Reigate_and_Banstead_RB118	525151	150467	Monitoring	Yes	AQMA No.9	14.5	14.5	<0.1	-	-	-
M303	Sutton_ST36	530636	164839	Monitoring	Yes	Sutton AQMA	16.1	16.1	<0.1	-	-	-
M304	Horsham_Storrington 3	508934	114298	Monitoring	Yes	Horsham AQMA No.1	13.7	13.7	<0.1	-	-	-
M305	Crawley_CR1	526799	136785	Monitoring	No		14.9	14.9	<0.1	-	-	-
M306	Crawley_CR 60	526759	136949	Monitoring	No		15.1	15.1	<0.1	-	-	-
M307	Reigate_and_Banstead_RB150	525397	150867	Monitoring	Yes	AQMA No.11	15.0	15.0	<0.1	-	-	-
M308	Reigate_and_Banstead_RB214	528848	156617	Monitoring	Yes	Hooley AQMA	15.8	15.8	<0.1	-	-	-
M309	Elmbridge_Cobham 1	510814	160049	Monitoring	No		14.3	14.3	<0.1	-	-	-
M31	Reigate_and_Banstead_RB31	525516	152362	Monitoring	No		16.1	16.1	<0.1	-	-	-
M310	Tandridge_TD11	534985	152050	Monitoring	No		16.3	16.3	<0.1	-	-	-
M311	Epsom_and_Ewell_EE7	520911	164636	Monitoring	No		15.2	15.2	<0.1	-	-	-
M312	Mid_Sussex_MSAQ12	530000	115490	Monitoring	No		13.4	13.4	<0.1	-	-	-
M313	Reigate_and_Banstead_RB123	527838	150474	Monitoring	Yes	AQMA No.12	14.8	14.8	<0.1	-	-	-
M315	Crawley_CR74	528978	139599	Monitoring	No		13.5	13.5	<0.1	-	-	-
M316	Crawley_CR91	528681	137177	Monitoring	Yes	Hazelwick AQMA	15.8	15.8	<0.1	-	-	-
M317	Mid_Sussex_MSAQ14	529911	115598	Monitoring	No		13.4	13.4	<0.1	-	-	-
M318	Reigate_and_Banstead_RB104	525204	150254	Monitoring	Yes	AQMA No.9	14.8	14.8	<0.1	-	-	-
M319	Sutton_ST35	524782	165167	Monitoring	Yes	Sutton AQMA	16.9	16.9	<0.1	-	-	-
M32	Reigate_and_Banstead_RB9	525750	149677	Monitoring	No		13.9	13.9	<0.1	-	-	-
M320	Epsom_and_Ewell_EE49	520581	160586	Monitoring	No		14.5	14.5	<0.1	-	-	-
M321	Reigate_and_Banstead_RB199	528800	156390	Monitoring	Yes	Hooley AQMA	16.1	16.1	<0.1	-	-	-
M322	Sutton_BL	529400	167235	Monitoring	Yes	Sutton AQMA	15.8	15.8	<0.1	-	-	-
M323	Horsham_Pulborough 1	504584	118569	Monitoring	No		12.5	12.5	<0.1	-	-	-
M324	Reigate_and_Banstead_RB201	528804	156414	Monitoring	Yes	Hooley AQMA	16.1	16.2	0.1	-	-	-

ID	Name	X	Y	Type	In AQMA?	AQMA Title	2032 Annual Mean PM <sub>10</sub> Concentration (µg/m <sup>3</sup> )			Change Relative to Air Quality Standard (%)	Impact	Significance
							Without Project	With Project	Change			
M326	Tandridge_TD40	530592	150507	Monitoring	No		14.4	14.4	<0.1	-	-	-
M327	Mid_Sussex_MSAQ3	538690	138759	Monitoring	No		13.4	13.4	<0.1	-	-	-
M328	Mid_Sussex_MSAQ23	529935	115478	Monitoring	Yes	Mid Sussex AQMA No.1	13.3	13.3	<0.1	-	-	-
M329	Reigate_and_Banstead_RB206	528816	156477	Monitoring	Yes	Hooley AQMA	16.2	16.2	<0.1	-	-	-
M33	Guildford_A25	509328	147625	Monitoring	No		12.5	12.5	<0.1	-	-	-
M330	Wealden_W10	542464	135279	Monitoring	No		12.6	12.6	<0.1	-	-	-
M331	Sutton_ST25	523874	165683	Monitoring	Yes	Sutton AQMA	16.7	16.7	<0.1	-	-	-
M333	Epsom_and_Ewell_EE10	521997	162631	Monitoring	Yes	Ewell AQMA	14.9	14.9	<0.1	-	-	-
M334	Reigate_and_Banstead_RB47	525112	150270	Monitoring	Yes	AQMA No.9	14.5	14.5	<0.1	-	-	-
M335	Reigate_and_Banstead_RB184	528807	156555	Monitoring	Yes	Hooley AQMA	15.8	15.8	<0.1	-	-	-
M336	Kingston_Upon_Thames_20	517250	161577	Monitoring	Yes	Kingston upon Thames AQMA	15.1	15.1	<0.1	-	-	-
M337	Crawley_CR76	528294	137811	Monitoring	Yes	Hazelwick AQMA	16.0	16.1	0.1	-	-	-
M338	Crawley_CR77	528362	137814	Monitoring	Yes	Hazelwick AQMA	15.1	15.1	<0.1	-	-	-
M339	Crawley_CR98	528515	139275	Monitoring	No		14.0	14.0	<0.1	-	-	-
M34	Crawley_CR 99	528410	135628	Monitoring	No		14.1	14.1	<0.1	-	-	-
M340	Reigate_and_Banstead_RB105	525200	150239	Monitoring	Yes	AQMA No.9	14.5	14.5	<0.1	-	-	-
M341	Sutton_ST23	529734	163868	Monitoring	Yes	Sutton AQMA	14.8	14.8	<0.1	-	-	-
M342	Epsom_and_Ewell_EE22	520965	160871	Monitoring	No		14.5	14.5	<0.1	-	-	-
M343	Mid_Sussex_MSAQ15	529930	115600	Monitoring	No		13.4	13.4	<0.1	-	-	-
M344	Reigate_and_Banstead_RB207	528818	156486	Monitoring	Yes	Hooley AQMA	16.2	16.2	<0.1	-	-	-
M345	Croydon_CY97c	531151	164258	Monitoring	Yes	Croydon AQMA	16.9	16.9	<0.1	-	-	-
M346	Horsham_Cowfold 1_2	521324	122610	Monitoring	Yes	Horsham Cowfold AQMA	14.2	14.2	<0.1	-	-	-
M348	Horsham_Storrington 4	508832	114272	Monitoring	Yes	Horsham AQMA No.1	13.1	13.1	<0.1	-	-	-
M349	Sevenoaks_DT24	544414	153915	Monitoring	Yes	AQMA No.13 (A25)	14.2	14.2	<0.1	-	-	-
M35	Reigate_and_Banstead_RB147	528732	156407	Monitoring	No		14.5	14.5	<0.1	-	-	-
M350	Sutton_ST5	529400	167224	Monitoring	Yes	Sutton AQMA	16.0	16.0	<0.1	-	-	-
M351	Epsom_and_Ewell_EE50	521977	162668	Monitoring	Yes	Ewell AQMA	14.9	14.9	<0.1	-	-	-
M352	Reigate_and_Banstead_RB197	528795	156373	Monitoring	Yes	Hooley AQMA	16.3	16.3	<0.1	-	-	-
M353	Reigate_and_Banstead_RB117	525077	150330	Monitoring	Yes	AQMA No.9	14.7	14.7	<0.1	-	-	-
M355	Reigate_and_Banstead_RB183	528813	156580	Monitoring	Yes	Hooley AQMA	15.7	15.7	<0.1	-	-	-
M356	Reigate_and_Banstead_RB213	528845	156604	Monitoring	Yes	Hooley AQMA	15.9	15.9	<0.1	-	-	-
M357	Reigate_and_Banstead_RB211	528839	156577	Monitoring	Yes	Hooley AQMA	15.9	16.0	0.1	-	-	-
M358	Merton_2 (GA)	524129	166116	Monitoring	Yes	Merton AQMA	17.3	17.3	<0.1	-	-	-
M359	Wealden_W4	547250	120977	Monitoring	No		13.3	13.3	<0.1	-	-	-
M36	Mid_Sussex_MSAQ19	529779	115557	Monitoring	No		13.2	13.2	<0.1	-	-	-
M361	Reigate_and_Banstead_RB204	528810	156457	Monitoring	Yes	Hooley AQMA	16.5	16.5	<0.1	-	-	-
M362	Sutton_ST38	526048	163633	Monitoring	Yes	Sutton AQMA	14.6	14.6	<0.1	-	-	-



ID	Name	X	Y	Type	In AQMA?	AQMA Title	2032 Annual Mean PM <sub>10</sub> Concentration (µg/m <sup>3</sup> )			Change Relative to Air Quality Standard (%)	Impact	Significance
							Without Project	With Project	Change			
M364	Reigate_and_Banstead_RB203	528809	156454	Monitoring	Yes	Hooley AQMA	16.3	16.4	0.1	-	-	-
M366	Crawley_CR102	526449	134139	Monitoring	No		15.2	15.2	<0.1	-	-	-
M367	Reigate_and_Banstead_RB195	528772	156349	Monitoring	Yes	Hooley AQMA	16.7	16.8	0.1	-	-	-
M368	Sutton_ST22	525063	162474	Monitoring	Yes	Sutton AQMA	15.8	15.8	<0.1	-	-	-
M369	Croydon_CY42	530881	166312	Monitoring	Yes	Croydon AQMA	17.9	17.9	<0.1	-	-	-
M37	Reigate_and_Banstead_RB3	524944	159630	Monitoring	No		14.2	14.2	<0.1	-	-	-
M371	Reigate_and_Banstead_RB202	528808	156444	Monitoring	Yes	Hooley AQMA	16.4	16.4	<0.1	-	-	-
M372	Croydon_CY52	532683	164196	Monitoring	Yes	Croydon AQMA	16.9	16.9	<0.1	-	-	-
M373	Horsham_Storrington 11n	508520	114364	Monitoring	Yes	Horsham AQMA No.1	13.0	13.0	<0.1	-	-	-
M374	Crawley_CR62	528438	138088	Monitoring	Yes	Hazelwick AQMA	15.5	15.6	0.1	-	-	-
M375	Crawley_CR87	526908	136754	Monitoring	No		14.7	14.7	<0.1	-	-	-
M377	Reigate_and_Banstead_RB198	528796	156379	Monitoring	Yes	Hooley AQMA	16.3	16.3	<0.1	-	-	-
M379	Sutton_ST33	526021	164025	Monitoring	Yes	Sutton AQMA	15.5	15.5	<0.1	-	-	-
M38	Tandridge_TD9	539111	153656	Monitoring	No		14.1	14.1	<0.1	-	-	-
M380	Mid_Sussex_MSAQ13	529995	115476	Monitoring	No		13.1	13.1	<0.1	-	-	-
M382	Reigate_and_Banstead_RB49	525699	152941	Monitoring	No		17.5	17.5	<0.1	-	-	-
M383	Reigate_and_Banstead_RB219	528877	156744	Monitoring	Yes	Hooley AQMA	15.7	15.8	0.1	-	-	-
M385	Reigate_and_Banstead_RB210	528835	156559	Monitoring	Yes	Hooley AQMA	15.9	15.9	<0.1	-	-	-
M386	Reigate_and_Banstead_RB212	528840	156582	Monitoring	Yes	Hooley AQMA	15.9	15.9	<0.1	-	-	-
M387	Sutton_ST39	526017	166470	Monitoring	Yes	Sutton AQMA	17.4	17.4	<0.1	-	-	-
M388	Croydon_CY48	532808	168102	Monitoring	Yes	Croydon AQMA	18.5	18.5	<0.1	-	-	-
M389	Sutton_ST27	525691	164599	Monitoring	Yes	Sutton AQMA	15.2	15.2	<0.1	-	-	-
M39	Crawley_CR49	526320	139860	Monitoring	No		13.3	13.3	<0.1	-	-	-
M390	Sevenoaks_DT12	546816	155851	Monitoring	Yes	AQMA No.6 (M25-PM10)	18.1	18.1	<0.1	-	-	-
M391	Croydon_CY43	533167	166466	Monitoring	Yes	Croydon AQMA	17.1	17.1	<0.1	-	-	-
M393	Crawley_CR64	528150	137825	Monitoring	Yes	Hazelwick AQMA	16.2	16.2	<0.1	-	-	-
M394	Crawley_CR69	528443	138082	Monitoring	Yes	Hazelwick AQMA	16.1	16.2	0.1	-	-	-
M395	Mid_Sussex_MSAQ11	529930	115481	Monitoring	Yes	Mid Sussex AQMA No.1	13.3	13.3	<0.1	-	-	-
M396	Sevenoaks_DT36	544594	154025	Monitoring	Yes	AQMA No.13 (A25)	16.7	16.7	<0.1	-	-	-
M397	Reigate_and_Banstead_RB146	528757	156277	Monitoring	Yes	Hooley AQMA	16.5	16.6	0.1	-	-	-
M398	Crawley_CR 55	528446	138085	Monitoring	Yes	Hazelwick AQMA	16.0	16.0	<0.1	-	-	-
M399	Crawley_CR97	528603	136950	Monitoring	Yes	Hazelwick AQMA (proposed extension)	16.6	16.6	<0.1	-	-	-
M4	Waverley_Cran 2	506880	138512	Monitoring	No		12.7	12.7	<0.1	-	-	-
M40	Mole_Valley_MV2	516263	148879	Monitoring	No		13.3	13.3	<0.1	-	-	-
M400	Croydon_CR9	532566	165599	Monitoring	Yes	Croydon AQMA	20.1	20.1	<0.1	-	-	-
M401	Kingston_Upon_Thames_15	520190	165263	Monitoring	Yes	Kingston upon Thames AQMA	16.5	16.5	<0.1	-	-	-
M402	Reigate_and_Banstead_RB121	528096	150769	Monitoring	Yes	AQMA No.12	14.9	14.9	<0.1	-	-	-

ID	Name	X	Y	Type	In AQMA?	AQMA Title	2032 Annual Mean PM <sub>10</sub> Concentration (µg/m <sup>3</sup> )			Change Relative to Air Quality Standard (%)	Impact	Significance
							Without Project	With Project	Change			
M403	Mid_Sussex_MSAQ10	529911	115489	Monitoring	Yes	Mid Sussex AQMA No.1	13.8	13.8	<0.1	-	-	-
M405	Sutton_ST26	527680	164663	Monitoring	Yes	Sutton AQMA	15.0	15.0	<0.1	-	-	-
M407	Sutton_ST29	528341	164614	Monitoring	Yes	Sutton AQMA	16.1	16.1	<0.1	-	-	-
M41	Horsham_N. Horsham 2N	517476	134013	Monitoring	No		16.7	16.7	<0.1	-	-	-
M412	Reigate_and_Banstead_RB200	528798	156409	Monitoring	Yes	Hooley AQMA	16.3	16.3	<0.1	-	-	-
M413	Horsham_Cowfold 7n	521460	122473	Monitoring	Yes	Horsham Cowfold AQMA	14.2	14.2	<0.1	-	-	-
M414	Reigate_and_Banstead_RB216	528861	156690	Monitoring	Yes	Hooley AQMA	16.2	16.2	<0.1	-	-	-
M415	Reigate_and_Banstead_RB218	528866	156737	Monitoring	Yes	Hooley AQMA	17.0	17.0	<0.1	-	-	-
M416	Sutton_ST34	525772	165115	Monitoring	Yes	Sutton AQMA	16.6	16.6	<0.1	-	-	-
M417	Croydon_CY51	535415	163976	Monitoring	Yes	Croydon AQMA	14.5	14.5	<0.1	-	-	-
M418	Merton_53	524621	166786	Monitoring	Yes	Sutton AQMA	16.5	16.5	<0.1	-	-	-
M419	Reigate_and_Banstead_RB137	528830	156640	Monitoring	Yes	Hooley AQMA	16.2	16.2	<0.1	-	-	-
M42_M55_M75_M76	Reigate_and_Banstead_RG1_RB24_RB25_RB26	528204	142331	Monitoring	Yes	AQMA No.3	13.9	14.0	0.1	-	-	-
M420	Reigate_and_Banstead_RB217	528863	156712	Monitoring	Yes	Hooley AQMA	16.4	16.4	<0.1	-	-	-
M421	Reigate_and_Banstead_RB149	527737	142710	Monitoring	Yes	AQMA No.3	15.4	15.5	0.1	-	-	-
M422	Sevenoaks_DT85	547095	155100	Monitoring	Yes	AQMA No.13 (A25)	14.3	14.3	<0.1	-	-	-
M423	Reigate_and_Banstead_RB205	528809	156466	Monitoring	Yes	Hooley AQMA	16.8	16.8	<0.1	-	-	-
M424	Horsham_Storrington 1	508960	114271	Monitoring	Yes	Horsham AQMA No.1	13.2	13.2	<0.1	-	-	-
M425	Sutton_ST40	524362	163596	Monitoring	Yes	Sutton AQMA	15.6	15.6	<0.1	-	-	-
M428	Reigate_and_Banstead_RB136	528808	156474	Monitoring	Yes	Hooley AQMA	17.3	17.4	0.1	-	-	-
M43	Horsham_Storrington 15n	509097	114526	Monitoring	No		13.0	13.0	<0.1	-	-	-
M430	Reigate_and_Banstead_RB181	528850	156724	Monitoring	Yes	Hooley AQMA	16.1	16.1	<0.1	-	-	-
M432_M496_M497_M498	Reigate_and_Banstead_RG7_RB223_RB224_RB225	528802	156435	Monitoring	Yes	Hooley AQMA	17.5	17.5	<0.1	-	-	-
M433	Crawley_CR93	528895	137115	Monitoring	Yes	Hazelwick AQMA (proposed extension)	16.7	16.7	<0.1	-	-	-
M435	Croydon_CY59	532561	165381	Monitoring	Yes	Croydon AQMA	19.0	19.0	<0.1	-	-	-
M436	Horsham_Storrington 19n	508945	114268	Monitoring	Yes	Horsham AQMA No.1	13.3	13.3	<0.1	-	-	-
M437	Croydon_CY98b	532583	165638	Monitoring	Yes	Croydon AQMA	18.6	18.6	<0.1	-	-	-
M438	Crawley_CR63	528157	137913	Monitoring	Yes	Hazelwick AQMA	16.7	16.7	<0.1	-	-	-
M439	Croydon_CY41	530727	160842	Monitoring	Yes	Croydon AQMA	16.3	16.4	0.1	-	-	-
M44	Reigate_and_Banstead_RB8	525246	150286	Monitoring	No		14.2	14.2	<0.1	-	-	-
M440	Reigate_and_Banstead_RB208	528822	156526	Monitoring	Yes	Hooley AQMA	16.1	16.2	0.1	-	-	-
M441	Crawley_CR101	525679	135556	Monitoring	No		16.6	16.6	<0.1	-	-	-
M442	Sutton_ST6	522557	165787	Monitoring	Yes	Sutton AQMA	16.6	16.6	<0.1	-	-	-
M443	Reigate_and_Banstead_RB148	528853	156674	Monitoring	Yes	Hooley AQMA	16.3	16.3	<0.1	-	-	-
M444	Sutton_ST4	528925	163804	Monitoring	Yes	Sutton AQMA	15.9	15.9	<0.1	-	-	-
M445	Croydon_CY58	532383	165957	Monitoring	Yes	Croydon AQMA	18.5	18.5	<0.1	-	-	-

ID	Name	X	Y	Type	In AQMA?	AQMA Title	2032 Annual Mean PM <sub>10</sub> Concentration (µg/m <sup>3</sup> )			Change Relative to Air Quality Standard (%)	Impact	Significance
							Without Project	With Project	Change			
M45	Reigate_and_Banstead_RB40	529240	154293	Monitoring	No		15.7	15.7	<0.1	-	-	-
M46	Horsham_Storrington 18n	508210	114240	Monitoring	No		12.6	12.6	<0.1	-	-	-
M47	Tandridge_TD19	531134	143585	Monitoring	No		14.1	14.2	0.1	-	-	-
M48	Waverley_Cran 4	504760	140688	Monitoring	No		11.8	11.8	<0.1	-	-	-
M49	Reigate_and_Banstead_RB76	528967	142452	Monitoring	Yes	AQMA No.3	13.7	13.7	<0.1	-	-	-
M5	Mole_Valley_MV5	517227	138685	Monitoring	No		13.9	13.9	<0.1	-	-	-
M50	Tandridge_TD37	530385	150480	Monitoring	No		13.6	13.6	<0.1	-	-	-
M51	Horsham_Storrington 14n	509316	114140	Monitoring	No		13.0	13.0	<0.1	-	-	-
M52	Reigate_and_Banstead_RB22	523260	160111	Monitoring	No		13.7	13.7	<0.1	-	-	-
M53	Tandridge_TD25	533840	158843	Monitoring	No		14.2	14.2	<0.1	-	-	-
M54	Tandridge_TD34	539464	152936	Monitoring	No		13.5	13.5	<0.1	-	-	-
M56	Reigate_and_Banstead_RB77	528790	142584	Monitoring	Yes	AQMA No.3	13.7	13.7	<0.1	-	-	-
M57	Mid_Sussex_MSAQ16	529918	115441	Monitoring	No		13.1	13.1	<0.1	-	-	-
M58	Crawley_CR3	528438	138394	Monitoring	No		14.1	14.1	<0.1	-	-	-
M59	Tandridge_TD31	535195	159134	Monitoring	No		13.2	13.2	<0.1	-	-	-
M6	Horsham_Horsham 4	517678	130069	Monitoring	No		13.6	13.6	<0.1	-	-	-
M60	Mid_Sussex_MSAQ1	533342	123587	Monitoring	No		13.7	13.7	<0.1	-	-	-
M62	Elmbridge_Downside 3	510925	158061	Monitoring	No		14.2	14.2	<0.1	-	-	-
M63	Reigate_and_Banstead_RB33	524080	152580	Monitoring	No		16.8	16.8	<0.1	-	-	-
M64	Horsham_Pulborough 2	505288	118630	Monitoring	No		12.3	12.3	<0.1	-	-	-
M65	Reigate_and_Banstead_RB51	527865	142594	Monitoring	Yes	AQMA No.3	13.9	13.9	<0.1	-	-	-
M66	Horsham_Storrington 7	508364	114385	Monitoring	No		13.1	13.1	<0.1	-	-	-
M67	Crawley_CR4	529864	138206	Monitoring	No		14.4	14.4	<0.1	-	-	-
M68	Crawley_CR50	527810	139931	Monitoring	No		13.8	13.8	<0.1	-	-	-
M69	Crawley_CR75	529335	139589	Monitoring	No		13.1	13.1	<0.1	-	-	-
M7	Mole_Valley_MV4	514123	155336	Monitoring	No		13.3	13.3	<0.1	-	-	-
M71	Tandridge_TD26	531105	142939	Monitoring	No		13.8	13.9	0.1	-	-	-
M72	Horsham_Steyning 4N	517732	111198	Monitoring	No		12.8	12.8	<0.1	-	-	-
M73	Reigate_and_Banstead_RB61	528575	142015	Monitoring	Yes	AQMA No.3	14.0	14.1	0.1	-	-	-
M74	Reigate_and_Banstead_RB29	521903	153978	Monitoring	No		14.9	14.9	<0.1	-	-	-
M77	Reigate_and_Banstead_RB64	528608	142440	Monitoring	Yes	AQMA No.3	13.7	13.8	0.1	-	-	-
M78	Reigate_and_Banstead_RB68	528479	142243	Monitoring	Yes	AQMA No.3	13.9	13.9	<0.1	-	-	-
M79	Lewes_33	544680	112442	Monitoring	No		12.8	12.8	<0.1	-	-	-
M8	Horsham_Horsham 3	516010	130484	Monitoring	No		13.6	13.6	<0.1	-	-	-
M80	Horsham_N. Horsham 1N	517702	133570	Monitoring	No		14.0	14.0	<0.1	-	-	-
M81	Sutton_ST42	526605	165364	Monitoring	Yes	Sutton AQMA	15.6	15.6	<0.1	-	-	-
M82	Reigate_and_Banstead_RB18	529263	153156	Monitoring	No		16.1	16.1	<0.1	-	-	-
M83	Reigate_and_Banstead_RB75	529190	142219	Monitoring	Yes	AQMA No.3	13.7	13.8	0.1	-	-	-

ID	Name	X	Y	Type	In AQMA?	AQMA Title	2032 Annual Mean PM <sub>10</sub> Concentration (µg/m <sup>3</sup> )			Change Relative to Air Quality Standard (%)	Impact	Significance
							Without Project	With Project	Change			
M85	Crawley_CR51	529490	141460	Monitoring	No		14.4	14.5	0.1	-	-	-
M86	Crawley_CR89	527715	137893	Monitoring	Yes	Hazelwick AQMA	14.9	14.9	<0.1	-	-	-
M87	Reigate_and_Banstead_RB30	522118	153782	Monitoring	No		16.4	16.4	<0.1	-	-	-
M88	Reigate_and_Banstead_RB37	529225	153599	Monitoring	No		17.5	17.5	<0.1	-	-	-
M89	Reigate_and_Banstead_RB73	528192	142672	Monitoring	Yes	AQMA No.3	13.9	13.9	<0.1	-	-	-
M9	Waverley_Dun 2	502783	137266	Monitoring	No		11.9	11.9	<0.1	-	-	-
M90	Reigate_and_Banstead_RB82	528749	155790	Monitoring	No		15.7	15.7	<0.1	-	-	-
M91	Reigate_and_Banstead_RB39	529209	153570	Monitoring	No		18.3	18.3	<0.1	-	-	-
M92	Reigate_and_Banstead_RB56	528381	142085	Monitoring	Yes	AQMA No.3	14.1	14.2	0.1	-	-	-
M93	Croydon_CY47	530663	160813	Monitoring	Yes	Croydon AQMA	14.7	14.7	<0.1	-	-	-
M94	Horsham_Storrington 6	508395	114447	Monitoring	No		13.1	13.1	<0.1	-	-	-
M95	Mole_Valley_MV11	517804	156751	Monitoring	No		17.0	17.0	<0.1	-	-	-
M96	Reigate_and_Banstead_RB74	529170	141954	Monitoring	Yes	AQMA No.3	14.2	14.2	<0.1	-	-	-
M98	Mid_Sussex_MSAQ7	530435	137279	Monitoring	No		15.8	15.8	<0.1	-	-	-
M99	Reigate_and_Banstead_RB66	528480	142516	Monitoring	Yes	AQMA No.3	13.8	13.8	<0.1	-	-	-
M446	Crawley_CR103	528848	137802	Monitoring	No		15.0	15.0	<0.1	-	-	-
M447	Crawley_CR104	527333	135846	Monitoring	No		15.5	15.5	<0.1	-	-	-
M448	Crawley_CR107	524806	136822	Monitoring	No		14.3	14.3	<0.1	-	-	-
M449	Crawley_CR109	527174	136357	Monitoring	No		14.4	14.4	<0.1	-	-	-
M450	Crawley_CR110	526928	136356	Monitoring	No		14.6	14.6	<0.1	-	-	-
M451	Crawley_CR111	526804	136375	Monitoring	No		14.7	14.7	<0.1	-	-	-
M452	Croydon_CY99	533940	168390	Monitoring	Yes	Croydon AQMA	17.4	17.4	<0.1	-	-	-
M453	Croydon_CY101d	533558	167759	Monitoring	Yes	Croydon AQMA	16.2	16.2	<0.1	-	-	-
M454	Croydon_CY102d	533380	167882	Monitoring	Yes	Croydon AQMA	16.3	16.3	<0.1	-	-	-
M455	Croydon_CY106d	530835	167021	Monitoring	Yes	Croydon AQMA	17.8	17.8	<0.1	-	-	-
M456	Croydon_CY108d	529717	160416	Monitoring	Yes	Croydon AQMA	13.6	13.6	<0.1	-	-	-
M457	Croydon_CY109d	529404	159387	Monitoring	Yes	Croydon AQMA	13.9	13.9	<0.1	-	-	-
M458	Croydon_CY110d	531702	162125	Monitoring	Yes	Croydon AQMA	15.1	15.1	<0.1	-	-	-
M459	Croydon_CY111d	533475	162432	Monitoring	Yes	Croydon AQMA	13.6	13.6	<0.1	-	-	-
M460	Croydon_CY112d	531995	164889	Monitoring	Yes	Croydon AQMA	16.7	16.7	<0.1	-	-	-
M461	Elmbridge_Oxshott 1	514554	160618	Monitoring	No		13.4	13.4	<0.1	-	-	-
M462	Epsom_and_Ewell_EE53	522370	163287	Monitoring	No		15.0	15.0	<0.1	-	-	-
M463	Lewes_47	536441	116231	Monitoring	No		12.8	12.8	<0.1	-	-	-
M464	Lewes_48	542020	115773	Monitoring	No		13.0	13.0	<0.1	-	-	-
M465	Merton_3	524551	166744	Monitoring	Yes	Sutton AQMA	16.9	16.9	<0.1	-	-	-
M466	Mid_Sussex_MSAQ4	539919	138161	Monitoring	No		13.4	13.4	<0.1	-	-	-
M467	Mid_Sussex_MSAQ30	526314	133235	Monitoring	No		15.4	15.4	<0.1	-	-	-
M468	Mid_Sussex_MSAQ31	537680	139009	Monitoring	No		13.5	13.5	<0.1	-	-	-



ID	Name	X	Y	Type	In AQMA?	AQMA Title	2032 Annual Mean PM <sub>10</sub> Concentration (µg/m <sup>3</sup> )			Change Relative to Air Quality Standard (%)	Impact	Significance
							Without Project	With Project	Change			
M469	Mid_Sussex_MSAQ32	530791	120295	Monitoring	No		14.2	14.2	<0.1	-	-	-
M470	Mid_Sussex_MSAQ34	531144	118862	Monitoring	No		13.2	13.2	<0.1	-	-	-
M471	Mid_Sussex_MSAQ35	528904	114415	Monitoring	No		12.3	12.3	<0.1	-	-	-
M472	Mid_Sussex_MSAQ37	533933	138473	Monitoring	No		12.4	12.4	<0.1	-	-	-
M473	Mid_Sussex_MSAQ39	539116	138384	Monitoring	No		13.4	13.4	<0.1	-	-	-
M474	Mid_Sussex_MSAQ40	532894	118063	Monitoring	No		13.5	13.5	<0.1	-	-	-
M475	Mole_Valley_MV16	514677	156557	Monitoring	No		13.5	13.5	<0.1	-	-	-
M476	Mole_Valley_MV17	516763	156565	Monitoring	No		13.9	13.9	<0.1	-	-	-
M477	Runnymede_RY8	504309	163952	Monitoring	Yes	M25 AQMA	17.8	17.8	<0.1	-	-	-
M478	Runnymede_RY25	501746	171347	Monitoring	No		17.3	17.3	<0.1	-	-	-
M479	Runnymede_RY33	501679	171676	Monitoring	Yes	M25 AQMA	17.5	17.5	<0.1	-	-	-
M480	Runnymede_RY39	498859	166225	Monitoring	No		16.5	16.5	<0.1	-	-	-
M481	Runnymede_RY71	504209	164259	Monitoring	Yes	M25 AQMA	20.1	20.1	<0.1	-	-	-
M482	Sevenoaks_DT98	550955	157680	Monitoring	Yes	AQMA No.13 (A25)	17.6	17.6	<0.1	-	-	-
M483	Sutton_ST9	530124	165323	Monitoring	Yes	Sutton AQMA	15.5	15.5	<0.1	-	-	-
M484	Sutton_ST43	525883	162518	Monitoring	Yes	Sutton AQMA	14.2	14.2	<0.1	-	-	-
M485	Waverley_WBC46	505795	139054	Monitoring	No		12.3	12.3	<0.1	-	-	-
M486	Waverley_WBC47	504045	135425	Monitoring	No		12.0	12.0	<0.1	-	-	-
M487	Woking_PR	504926	161063	Monitoring	No		14.8	14.8	<0.1	-	-	-
M488	Woking_CR	506405	160504	Monitoring	No		15.2	15.2	<0.1	-	-	-
M489	Mid_Sussex_MSAQ29	539040	138451	Monitoring	No		13.4	13.4	<0.1	-	-	-
M490	Mid_Sussex_MSAQ36	537609	139406	Monitoring	No		13.5	13.5	<0.1	-	-	-
M491	Mid_Sussex_MSAQ38	539005	138480	Monitoring	No		13.4	13.4	<0.1	-	-	-
M492	Lewes_49	540135	113548	Monitoring	No		13.0	13.0	<0.1	-	-	-
M493	Mid_Sussex_MSAQ8	528477	112870	Monitoring	No		13.1	13.1	<0.1	-	-	-
M494	Horsham_Horsham 11n	517672	130322	Monitoring	No		13.6	13.6	<0.1	-	-	-
M495	Horsham_Horsham 12	516909	130755	Monitoring	No		13.6	13.6	<0.1	-	-	-
M499	Runnymede_RY19	505223	162698	Monitoring	Yes	M25 AQMA	21.0	21.1	0.1	-	-	-
M500	Runnymede_RY26	501707	171391	Monitoring	No		17.8	17.8	<0.1	-	-	-
M501	Runnymede_RY44	504628	164435	Monitoring	No		17.3	17.4	0.1	-	-	-
M502	Runnymede_RY52	503011	171333	Monitoring	No		15.3	15.3	<0.1	-	-	-
M503	Lewes_17	542315	110733	Monitoring	No		13.0	13.0	<0.1	-	-	-
M504	Epsom_and_Ewell_EE52	522304	163212	Monitoring	No		15.0	15.0	<0.1	-	-	-
M505	Horsham_Cowfold 5n	521082	122702	Monitoring	Yes	Horsham Cowfold AQMA	14.2	14.3	0.1	-	-	-
M506	Horsham_Cowfold 9	521587	122459	Monitoring	No		14.2	14.2	<0.1	-	-	-
M507	Croydon_CY100d	533049	166124	Monitoring	Yes	Croydon AQMA	17.5	17.5	<0.1	-	-	-
M508	Croydon_CY103d	532788	168022	Monitoring	Yes	Croydon AQMA	18.7	18.7	<0.1	-	-	-
M509	Croydon_CY107d	531122	164298	Monitoring	Yes	Croydon AQMA	18.0	18.0	<0.1	-	-	-

ID	Name	X	Y	Type	In AQMA?	AQMA Title	2032 Annual Mean PM <sub>10</sub> Concentration (µg/m <sup>3</sup> )			Change Relative to Air Quality Standard (%)	Impact	Significance
							Without Project	With Project	Change			
M510	Croydon_CY113d	532000	166284	Monitoring	Yes	Croydon AQMA	17.9	17.9	<0.1	-	-	-
M511	Elmbridge_Oxshott 2	514574	160493	Monitoring	No		13.4	13.4	<0.1	-	-	-
M513	Crawley_CR105	526940	137831	Monitoring	No		16.2	16.2	<0.1	-	-	-
M514	Crawley_CR106	527000	138357	Monitoring	No		14.8	14.7	-0.1	-	-	-
M515	Crawley_CR108	526901	136381	Monitoring	No		14.7	14.7	<0.1	-	-	-
M516	Croydon_CR4	532584	165630	Monitoring	Yes	Croydon AQMA	17.6	17.6	<0.1	-	-	-
M517	Mole_Valley_MV15	513617	154429	Monitoring	No		13.4	13.4	<0.1	-	-	-
M518	Tandridge_TD1	537174	139654	Monitoring	No		13.5	13.5	<0.1	-	-	-
M519	Tandridge_TD2	536336	148437	Monitoring	No		13.1	13.1	<0.1	-	-	-
M520	Tandridge_TD3	535875	146674	Monitoring	No		12.6	12.6	<0.1	-	-	-
M521	Tandridge_TD15	534995	151859	Monitoring	No		14.3	14.3	<0.1	-	-	-
M522	Tandridge_TD16	534992	151916	Monitoring	No		14.4	14.4	<0.1	-	-	-
M523	Tandridge_TD17	534989	151967	Monitoring	No		14.4	14.4	<0.1	-	-	-
M524	Tandridge_TD18	535002	151944	Monitoring	No		14.6	14.6	<0.1	-	-	-
M525	Woking_M25	505611	161180	Monitoring	No		23.2	23.3	0.1	-	-	-
M18	Arup_RG3	526444	139625	Monitoring	No		13.1	13.1	<0.1	-	-	-
M61	Arup_RG1	528204	142330	Monitoring	Yes	AQMA No.3	13.9	14.0	0.1	-	-	-
M70	Arup_HR14	528369	137779	Monitoring	Yes	Hazelwick AQMA	15.1	15.1	<0.1	-	-	-
M84	Arup_HR10	528211	137807	Monitoring	Yes	Hazelwick AQMA	15.3	15.3	<0.1	-	-	-
M97	Arup_HR11	528249	137794	Monitoring	Yes	Hazelwick AQMA	15.3	15.4	0.1	-	-	-
M107	Arup_HR6	528068	137806	Monitoring	Yes	Hazelwick AQMA	15.1	15.1	<0.1	-	-	-
M129	Arup_HR9	528193	137805	Monitoring	Yes	Hazelwick AQMA	15.3	15.3	<0.1	-	-	-
M175	Arup_RG2/RG6	528597	141833	Monitoring	Yes	AQMA No.3	14.6	14.6	<0.1	-	-	-
M182	Arup_HR13	528253	137820	Monitoring	Yes	Hazelwick AQMA	15.8	15.8	<0.1	-	-	-
M215	Arup_HR19	528316	138050	Monitoring	Yes	Hazelwick AQMA	15.2	15.2	<0.1	-	-	-
M224	Arup_HR12	528258	137811	Monitoring	Yes	Hazelwick AQMA	15.8	15.8	<0.1	-	-	-
M237	Arup_HR1	528073	137821	Monitoring	Yes	Hazelwick AQMA	15.4	15.4	<0.1	-	-	-
M259	Arup_BR15	527690	142641	Monitoring	Yes	AQMA No.3	14.8	14.9	0.1	-	-	-
M261	Arup_HR2	528113	137823	Monitoring	Yes	Hazelwick AQMA	15.5	15.5	<0.1	-	-	-
M262	Arup_HR16	528276	137861	Monitoring	Yes	Hazelwick AQMA	15.8	15.8	<0.1	-	-	-
M267	Arup_BR1	527881	142769	Monitoring	Yes	AQMA No.3	14.7	14.7	<0.1	-	-	-
M275_M512	Crawley_CR92	528882	137086	Monitoring	Yes	Hazelwick AQMA (proposed extension)	15.7	15.7	<0.1	-	-	-
M281	Arup_HR3	528147	137825	Monitoring	Yes	Hazelwick AQMA	16.0	16.0	<0.1	-	-	-
M300	Arup_HR15	528288	137829	Monitoring	Yes	Hazelwick AQMA	15.9	15.9	<0.1	-	-	-
M314	Arup_BR16	527682	142648	Monitoring	Yes	AQMA No.3	15.4	15.5	0.1	-	-	-
M325	Arup_HR7	528149	137808	Monitoring	Yes	Hazelwick AQMA	15.9	15.9	<0.1	-	-	-
M332	Arup_BR11	527567	142568	Monitoring	No		16.7	16.8	0.1	-	-	-
M347	Arup_BR14	527655	142616	Monitoring	Yes	AQMA No.3	15.2	15.5	0.3	-	-	-

ID	Name	X	Y	Type	In AQMA?	AQMA Title	2032 Annual Mean PM <sub>10</sub> Concentration (µg/m <sup>3</sup> )			Change Relative to Air Quality Standard (%)	Impact	Significance
							Without Project	With Project	Change			
M354	Arup_HR17	528308	138013	Monitoring	Yes	Hazelwick AQMA	16.4	16.5	0.1	-	-	-
M360	Arup_HR4	528153	137871	Monitoring	Yes	Hazelwick AQMA	16.0	16.0	<0.1	-	-	-
M363	Arup_BR8	527694	142686	Monitoring	No		16.2	16.1	-0.1	-	-	-
M365	Arup_BR2	527798	142758	Monitoring	Yes	AQMA No.3	15.6	15.6	<0.1	-	-	-
M370	Arup_HR20	528276	137854	Monitoring	Yes	Hazelwick AQMA	15.9	15.9	<0.1	-	-	-
M376	Arup_BR6	527750	142749	Monitoring	Yes	AQMA No.3	16.3	16.3	<0.1	-	-	-
M378	Arup_BR10	527626	142611	Monitoring	No		17.0	16.7	-0.3	-	-	-
M381	Arup_BR7	527722	142717	Monitoring	Yes	AQMA No.3	16.5	16.4	-0.1	-	-	-
M384	Arup_BR12	527582	142552	Monitoring	Yes	AQMA No.3	15.3	15.8	0.5	-	-	-
M392	Arup_BR13	527636	142599	Monitoring	Yes	AQMA No.3	15.3	15.5	0.2	-	-	-
M404	Arup_BR18	527716	142686	Monitoring	Yes	AQMA No.3	15.5	15.5	<0.1	-	-	-
M406	Arup_HR8	528168	137838	Monitoring	Yes	Hazelwick AQMA	16.1	16.1	<0.1	-	-	-
M408	Arup_BR4	527785	142758	Monitoring	Yes	AQMA No.3	16.0	16.0	<0.1	-	-	-
M409	Arup_BR3	527795	142800	Monitoring	Yes	AQMA No.3	15.9	15.9	<0.1	-	-	-
M410	Arup_BR9	527670	142659	Monitoring	No		16.2	16.0	-0.2	-	-	-
M411	Arup_HR18	528239	138014	Monitoring	Yes	Hazelwick AQMA	17.7	17.9	0.2	-	-	-
M426	Arup_BR20	527759	142737	Monitoring	Yes	AQMA No.3	16.0	15.9	-0.1	-	-	-
M427	Arup_HR5	528157	137913	Monitoring	Yes	Hazelwick AQMA	16.6	16.6	<0.1	-	-	-
M429	Arup_BR5	527781	142763	Monitoring	Yes	AQMA No.3	16.3	16.3	<0.1	-	-	-
M431	Arup_BR17	527705	142677	Monitoring	Yes	AQMA No.3	15.8	15.8	<0.1	-	-	-
M434	Arup_BR19	527734	142707	Monitoring	Yes	AQMA No.3	15.5	15.5	<0.1	-	-	-

Table 1.3.1: Predicted Annual Mean PM<sub>2.5</sub> Concentrations (µg/m<sup>3</sup>) and Impacts at Human Receptors for the 2032 Assessment Year Sensitivity Test

ID	Name	X	Y	Type	In AQMA ?	AQMA Title	2032 Annual Mean PM <sub>2.5</sub> Concentration (µg/m <sup>3</sup> )			Change Relative to Air Quality Standard (%)	Impact	Significance
							Without Project	With Project	Change			
CD_1	WSSC/029/21	525429	137149	Committed Development	No		9.6	9.7	0.1	<1	Negligible	Not significant
CD_2	2020/0034	527090	144525	Committed Development	No		9.0	9.0	<0.1	<1	Negligible	Not significant
CD_3	2020/0015	525944	144597	Committed Development	No		8.5	8.5	<0.1	<1	Negligible	Not significant
CD_4	CR/2018/0433/FUL	526960	138980	Committed Development	No		9.7	9.7	<0.1	<1	Negligible	Not significant
CD_5	CR/2015/0718/ARM	529495	139377	Committed Development	No		8.7	8.7	<0.1	<1	Negligible	Not significant
CD_6	CR/2019/0545	530508	141924	Committed Development	No		10.2	10.3	0.1	1	Negligible	Not significant
CD_7	CR/2016/0662/FUL	526871	136849	Committed Development	No		10.1	10.1	<0.1	<1	Negligible	Not significant
CD_8	CR/2017/0997/OUT	527192	136870	Committed Development	No		9.9	9.9	<0.1	<1	Negligible	Not significant
CD_9	CR/2020/0254/PA3	526912	136392	Committed Development	No		10.1	10.1	<0.1	<1	Negligible	Not significant
CD_10	CR/2018/0139/FUL	527192	136870	Committed Development	No		9.9	9.9	<0.1	<1	Negligible	Not significant
CD_11	CR/2018/0172/FUL	528592	139315	Committed Development	No		8.7	8.7	<0.1	<1	Negligible	Not significant
CD_12	CR/2017/0596/FUL	528593	139305	Committed Development	No		8.7	8.7	<0.1	<1	Negligible	Not significant
CD_13	CR/2022/0187/FUL	527142	138918	Committed Development	No		9.3	9.3	<0.1	<1	Negligible	Not significant
CD_14	CR/2021/0248/FUL	527631	138941	Committed Development	No		9.2	9.2	<0.1	<1	Negligible	Not significant
CD_15	CR/2019/0322/FUL	525178	138312	Committed Development	No		9.0	9.0	<0.1	<1	Negligible	Not significant
CD_16	CR/2016/0997/FUL	528313	138674	Committed Development	No		9.6	9.6	<0.1	<1	Negligible	Not significant
CD_17	CR/2019/0487/FUL	525290	138288	Committed Development	No		9.0	9.0	<0.1	<1	Negligible	Not significant
CD_18	CR/2020/0719/FUL	528066	138311	Committed Development	Yes	Hazelwick AQMA	9.5	9.5	<0.1	<1	Negligible	Not significant
CD_19	CR/2021/0174/FUL	527645	138377	Committed Development	No		9.3	9.3	<0.1	<1	Negligible	Not significant
CD_20	CR/2021/0249/FUL	527568	138178	Committed Development	No		9.2	9.2	<0.1	<1	Negligible	Not significant
CD_21	CR/2020/0220/FUL	528307	138432	Committed Development	No		9.4	9.4	<0.1	<1	Negligible	Not significant
CD_22	CR/2018/0110/PA3	528659	137439	Committed Development	Yes	Hazelwick AQMA	10.3	10.3	<0.1	<1	Negligible	Not significant
CD_23	CR/2021/0455/PA3	528637	137044	Committed Development	Yes	Hazelwick AQMA (proposed extension)	10.5	10.5	<0.1	<1	Negligible	Not significant
CD_24	CR/2017/0522/PA3	526918	137217	Committed Development	No		10.7	10.7	<0.1	<1	Negligible	Not significant
CD_25	CR/2017/0997/OUT	527192	136870	Committed Development	No		9.9	9.9	<0.1	<1	Negligible	Not significant
CD_26	CR/2017/0564/FUL	527761	136758	Committed Development	No		9.9	9.9	<0.1	<1	Negligible	Not significant
CD_27	CR/2017/0882/PA3	528311	136555	Committed Development	No		9.7	9.7	<0.1	<1	Negligible	Not significant
CD_28	CR/2019/0403/FUL	527368	136775	Committed Development	No		9.9	9.9	<0.1	<1	Negligible	Not significant
CD_29	CR/2018/3002/EIA	527342	136438	Committed Development	No		9.9	9.9	<0.1	<1	Negligible	Not significant
CD_30	CR/2020/0646/PA3	526912	136392	Committed Development	No		10.1	10.1	<0.1	<1	Negligible	Not significant
CD_31	CR/2017/0479/PA3	526912	136392	Committed Development	No		10.1	10.1	<0.1	<1	Negligible	Not significant
CD_32	CR/2016/1053/FUL	525966	136027	Committed Development	No		9.8	9.8	<0.1	<1	Negligible	Not significant
CD_33	CR/2020/0274/FUL	526250	137355	Committed Development	No		10.1	10.1	<0.1	<1	Negligible	Not significant
CD_34	CR/2021/0308/ARM	526766	136029	Committed Development	No		10.0	10.0	<0.1	<1	Negligible	Not significant
CD_35	CR/2020/0155/FUL	530132	135825	Committed Development	No		9.6	9.6	<0.1	<1	Negligible	Not significant
CD_36	CR/2022/0046/FUL	529771	139251	Committed Development	No		9.0	9.0	<0.1	<1	Negligible	Not significant
CD_37	CR/2021/0581/PA3	530350	141159	Committed Development	No		10.0	10.1	0.1	<1	Negligible	Not significant



ID	Name	X	Y	Type	In AQMA ?	AQMA Title	2022 Annual Mean PM <sub>2.5</sub> Concentration (µg/m <sup>3</sup> )			Change Relative to Air Quality Standard (%)	Impact	Significance
							Without Project	With Project	Change			
CD_38	CR/2017/0921/FUL	526918	137217	Committed Development	No		10.7	10.7	<0.1	<1	Negligible	Not significant
CD_39	CR/2021/0685/OUT	529698	139747	Committed Development	No		9.0	9.0	<0.1	<1	Negligible	Not significant
CD_40	CR/2021/0611/FUL	526441	136397	Committed Development	No		10.1	10.1	<0.1	<1	Negligible	Not significant
CD_41	19/00062/F	528835	143452	Committed Development	No		9.7	9.7	<0.1	<1	Negligible	Not significant
CD_42	18/01180/F	528519	145141	Committed Development	No		9.0	9.0	<0.1	<1	Negligible	Not significant
CD_43	18/01158/F	527857	150465	Committed Development	Yes	AQMA No.12	10.0	10.0	<0.1	<1	Negligible	Not significant
CD_44	21/01193/PAP30	525416	150875	Committed Development	Yes	AQMA No.11	9.8	9.8	<0.1	<1	Negligible	Not significant
CD_45	20/00864/S73	527448	152967	Committed Development	No		9.3	9.3	<0.1	<1	Negligible	Not significant
CD_46	20/01880/CONLA	526875	142098	Committed Development	No		9.0	9.0	<0.1	<1	Negligible	Not significant
CD_47	20/01923/HHOLD	527882	142306	Committed Development	Yes	AQMA No. 3	9.5	9.6	0.1	<1	Negligible	Not significant
CD_48	20/02034/F	527837	142872	Committed Development	Yes	AQMA No. 3	9.8	9.8	<0.1	<1	Negligible	Not significant
CD_49	20/01199/S73	528064	142810	Committed Development	No		9.6	9.6	<0.1	<1	Negligible	Not significant
CD_50	19/01931/S73	527976	142924	Committed Development	No		9.4	9.4	<0.1	<1	Negligible	Not significant
CD_51	21/00020/CU	530723	142426	Committed Development	No		9.9	9.9	<0.1	<1	Negligible	Not significant
CD_52	20/02770/F	528220	143608	Committed Development	No		10.0	10.0	<0.1	<1	Negligible	Not significant
CD_53	20/00862/PAP30	528519	143063	Committed Development	No		10.2	10.2	<0.1	<1	Negligible	Not significant
CD_54	20/01125/S73	530508	141924	Committed Development	No		10.2	10.3	0.1	1	Negligible	Not significant
CD_55	22/00181/F	529018	143072	Committed Development	No		9.5	9.5	<0.1	<1	Negligible	Not significant
CD_56	21/00501/F	528626	143149	Committed Development	No		9.9	9.9	<0.1	<1	Negligible	Not significant
CD_57	21/01975/PAP30	528698	143170	Committed Development	No		9.8	9.8	<0.1	<1	Negligible	Not significant
CD_58	21/02101/F	529018	143072	Committed Development	No		9.5	9.5	<0.1	<1	Negligible	Not significant
CD_59	19/00986/F	527346	144779	Committed Development	No		9.2	9.1	-0.1	<-1	Negligible	Not significant
CD_60	21/00224/CLE	528732	142722	Committed Development	No		9.6	9.6	<0.1	<1	Negligible	Not significant
CD_61	22/00724/F	529074	143275	Committed Development	No		9.4	9.5	0.1	<1	Negligible	Not significant
CD_62	19/02199/S73	528519	145141	Committed Development	No		9.0	9.0	<0.1	<1	Negligible	Not significant
CD_63	20/00548/CON	525944	144597	Committed Development	No		8.5	8.5	<0.1	<1	Negligible	Not significant
CD_64	21/03303/F	528497	145190	Committed Development	No		9.0	9.0	<0.1	<1	Negligible	Not significant
CD_65	21/02059/AGD	527410	145502	Committed Development	No		8.7	8.7	<0.1	<1	Negligible	Not significant
CD_66	20/02386/AGD	525944	144597	Committed Development	No		8.5	8.5	<0.1	<1	Negligible	Not significant
CD_67	22/01400/F	528039	143251	Committed Development	No		10.0	10.0	<0.1	<1	Negligible	Not significant
CD_68	22/01247/S73	528392	143061	Committed Development	No		10.0	10.0	<0.1	<1	Negligible	Not significant
CD_69	22/00849/F	525728	143555	Committed Development	No		8.6	8.6	<0.1	<1	Negligible	Not significant
CD_70	22/00877/F	525453	150128	Committed Development	No		9.8	9.8	<0.1	<1	Negligible	Not significant
CD_71	22/00695/S73	530403	153030	Committed Development	No		10.7	10.7	<0.1	<1	Negligible	Not significant
CD_72	22/01816/F	528684	143300	Committed Development	No		9.7	9.8	0.1	1	Negligible	Not significant
CD_73	2020/1099	530680	141453	Committed Development	No		10.0	10.0	<0.1	<1	Negligible	Not significant
CD_74	2020/2297	531774	142808	Committed Development	No		8.9	8.9	<0.1	<1	Negligible	Not significant
CD_75	2020/1782	530568	140653	Committed Development	No		9.7	9.8	0.1	1	Negligible	Not significant
CD_76	2019/548/EIA	531214	143209	Committed Development	No		9.5	9.5	<0.1	<1	Negligible	Not significant

ID	Name	X	Y	Type	In AQMA ?	AQMA Title	2022 Annual Mean PM <sub>2.5</sub> Concentration (µg/m <sup>3</sup> )			Change Relative to Air Quality Standard (%)	Impact	Significance
							Without Project	With Project	Change			
CD_77	2018/806	530343	141791	Committed Development	No		10.2	10.4	0.2	1	Negligible	Not significant
CD_78	2018/2567	531045	143264	Committed Development	No		10.0	10.0	<0.1	<1	Negligible	Not significant
CD_79	2021/975	531161	143499	Committed Development	No		9.5	9.6	0.1	<1	Negligible	Not significant
CD_80	2019/169	532240	140294	Committed Development	No		8.7	8.7	<0.1	<1	Negligible	Not significant
CD_81	2017/1782	532791	140734	Committed Development	No		8.7	8.7	<0.1	<1	Negligible	Not significant
CD_82	2022/718/N	533837	143783	Committed Development	No		8.6	8.6	<0.1	<1	Negligible	Not significant
CD_83	2019/13	531036	147889	Committed Development	No		9.9	10.0	0.1	<1	Negligible	Not significant
CD_84	2019/868	530513	146183	Committed Development	No		9.5	9.5	<0.1	<1	Negligible	Not significant
CD_85	2018/2096	531432	153189	Committed Development	No		10.9	10.9	<0.1	<1	Negligible	Not significant
CD_86	2021/329	530705	139581	Committed Development	No		9.5	9.5	<0.1	<1	Negligible	Not significant
CD_87	DC/17/2481	523000	134622	Committed Development	No		9.8	9.8	<0.1	<1	Negligible	Not significant
CD_88	DC/10/1612	525188	139649	Committed Development	No		8.7	8.7	<0.1	<1	Negligible	Not significant
CD_89	DC/17/2481/OUT; DC/20/2223/REM;	525188	139649	Committed Development	No		8.7	8.7	<0.1	<1	Negligible	Not significant
CD_90	DC21/0890/PEPO	525188	139649	Committed Development	No		8.7	8.7	<0.1	<1	Negligible	Not significant
CD_91	DC/20/0380	524979	138838	Committed Development	No		8.4	8.4	<0.1	<1	Negligible	Not significant
CD_92	MO/2019/1326	523606	142986	Committed Development	No		8.3	8.3	<0.1	<1	Negligible	Not significant
CD_93	DM/21/0644	530705	139581	Committed Development	No		9.5	9.5	<0.1	<1	Negligible	Not significant
CD_94	DM/19/2758	532178	136395	Committed Development	No		8.3	8.3	<0.1	<1	Negligible	Not significant
CD_95	DM/21/0028	533534	139307	Committed Development	No		8.8	8.8	<0.1	<1	Negligible	Not significant
CD_96	DM/20/3808	532359	135899	Committed Development	No		8.4	8.4	<0.1	<1	Negligible	Not significant
CD_97	DM/20/2150	526179	133096	Committed Development	No		10.2	10.2	<0.1	<1	Negligible	Not significant
CD_98	DM/20/4562	526179	133096	Committed Development	No		10.2	10.2	<0.1	<1	Negligible	Not significant
CD_99	DM/18/0897	526091	130520	Committed Development	No		9.3	9.3	<0.1	<1	Negligible	Not significant
CD_100	DM/21/3805	530415	138790	Committed Development	No		10.2	10.2	<0.1	<1	Negligible	Not significant
CD_101	DM/19/4636	526674	133469	Committed Development	No		9.8	9.8	<0.1	<1	Negligible	Not significant
CD_102	Land at Steers Lane, Forge Wood	529375	139637	Committed Development	No		8.7	8.7	<0.1	<1	Negligible	Not significant
CD_103	Land to the south east of Heathy Farm, Balcombe Road	529795	138958	Committed Development	No		10.0	10.0	<0.1	<1	Negligible	Not significant
CD_104	Land East of London Road, Northgate	526977	137973	Committed Development	No		10.4	10.4	<0.1	<1	Negligible	Not significant
CD_105	Shaw House, Pegler Way	526663	136659	Committed Development	No		10.3	10.3	<0.1	<1	Negligible	Not significant
CD_106	Ambulance Station, Ifield Road	526251	137357	Committed Development	No		10.1	10.1	<0.1	<1	Negligible	Not significant
CD_107	96-102 North Road	528154	137672	Committed Development	Yes	Hazelwick AQMA	10.1	10.1	<0.1	<1	Negligible	Not significant
CD_108	Rear Gardens, Dingle Close/Ifield Road	525755	137049	Committed Development	No		9.7	9.7	<0.1	<1	Negligible	Not significant
CD_109	Ifield Community College, Ifield (125 dwellings)	525353	136895	Committed Development	No		9.7	9.7	<0.1	<1	Negligible	Not significant
CD_110	Rear Gardens, Snell Hatch/Ifield Road	525817	136851	Committed Development	No		9.7	9.7	<0.1	<1	Negligible	Not significant
CD_111	Land at Gales Place and West Way	528025	136974	Committed Development	No		9.7	9.7	<0.1	<1	Negligible	Not significant
CD_112	Southern Counties, West Green (218 dwellings, mixed use priority for residential)	526555	136650	Committed Development	No		10.2	10.2	<0.1	<1	Negligible	Not significant
CD_113	15-29 Broadway Upper Floors, Northgate (57 dwellings)	526937	136601	Committed Development	No		10.1	10.1	<0.1	<1	Negligible	Not significant
CD_114	46-48 Goffs Park Road	526193	136089	Committed Development	No		10.2	10.2	<0.1	<1	Negligible	Not significant

ID	Name	X	Y	Type	In AQMA ?	AQMA Title	2023 Annual Mean PM <sub>2.5</sub> Concentration (µg/m <sup>3</sup> )			Change Relative to Air Quality Standard (%)	Impact	Significance
							Without Project	With Project	Change			
CD_115	Land east of Balcombe Road/Street Hill, Pound Hill (developable) 15 dwellings	530065	136156	Committed Development	No		9.9	9.9	<0.1	<1	Negligible	Not significant
CD_116	Land North of the A264 at Junction 10 of M23	530417	138791	Committed Development	No		10.2	10.2	<0.1	<1	Negligible	Not significant
CD_117	Cedars (Former Crawley Forest School), Brighton Road, Pease Pottage	526066	132527	Committed Development	No		9.0	9.0	<0.1	<1	Negligible	Not significant
CD_118	Horley Police Station, 15 Massetts Road	528437	142923	Committed Development	Yes	AQMA No. 3	9.5	9.5	<0.1	<1	Negligible	Not significant
CD_119	Telephone Exchange, Victoria Road South	528307	143044	Committed Development	No		9.8	9.8	<0.1	<1	Negligible	Not significant
CD_120	59-61 Brighton Road, Horley	528545	142953	Committed Development	No		9.5	9.5	<0.1	<1	Negligible	Not significant
CD_121	Land at Meath Green	527222	144199	Committed Development	No		9.1	9.1	<0.1	<1	Negligible	Not significant
CD_122	Former Chequers Hotel, Bonehurst Road	528409	144102	Committed Development	No		9.6	9.6	<0.1	<1	Negligible	Not significant
CD_123	Salfords Industrial Estate	528425	145893	Committed Development	No		8.8	8.8	<0.1	<1	Negligible	Not significant
CD_124	Perrywood Business Park	528831	146322	Committed Development	No		8.9	8.9	<0.1	<1	Negligible	Not significant
CD_125	Library and Pool House, Bancroft Road, Reigate, RH2 7RP	525465	150162	Committed Development	No		10.0	10.0	<0.1	<1	Negligible	Not significant
CD_126	Land adjacent to the Town Hall, Castlefield Road	525414	150376	Committed Development	No		9.7	9.7	<0.1	<1	Negligible	Not significant
CD_127	Land adjacent to the Town Hall, Castlefield Road, Reigate, RH2 0SH	525395	150459	Committed Development	No		9.7	9.7	<0.1	<1	Negligible	Not significant
CD_128	Wells Place Industrial Estate, Redhill	528827	152544	Committed Development	No		9.7	9.7	<0.1	<1	Negligible	Not significant
CD_129	Land at Plough Road and Redehall Road, Smallfield	532038	143032	Committed Development	No		8.8	8.8	<0.1	<1	Negligible	Not significant
CD_130	Chapel Road, Smallfield	531782	143381	Committed Development	No		9.3	9.3	<0.1	<1	Negligible	Not significant
CD_131	Woodlands Garage, Chapel Road, Smallfield	531786	143371	Committed Development	No		9.3	9.4	0.1	<1	Negligible	Not significant
CD_132	DS43 Land adjacent to Three Acres, Hookwood	526662	142530	Committed Development	No		8.8	8.8	<0.1	<1	Negligible	Not significant
CD_133	DS44 Land south of Kennel Road, Hookwood	526572	142602	Committed Development	No		8.8	8.8	<0.1	<1	Negligible	Not significant
CD_134	DS56 Land at the Priest's House, Leigh	522504	146804	Committed Development	No		8.6	8.6	<0.1	<1	Negligible	Not significant
E_1	Turners Hill School	530048	136823	Education	No		10.0	10.0	<0.1	<1	Negligible	Not significant
E_2	Cranbrook Independent Nursery & Pre-School	530314	140556	Education	No		9.8	9.8	<0.1	<1	Negligible	Not significant
E_3	Western Road Primary School	525347	164169	Education	Yes	Sutton AQMA	10.5	10.5	<0.1	<1	Negligible	Not significant
E_4	Sutton Opportunity Group	528846	165124	Education	Yes	Sutton AQMA	10.4	10.4	<0.1	<1	Negligible	Not significant
E_5	Rainbow Day Nursery	502309	166648	Education	No		10.5	10.5	<0.1	<1	Negligible	Not significant
E_6	Options Skills	531207	161139	Education	Yes	Croydon AQMA	10.0	10.0	<0.1	<1	Negligible	Not significant
E_7	Christ Church C of E Primary School	531703	162048	Education	Yes	Croydon AQMA	10.6	10.7	0.1	<1	Negligible	Not significant
E_8	Archbishop Tenison's Church of England High School, Croydon	533600	165095	Education	Yes	Croydon AQMA	10.5	10.5	<0.1	<1	Negligible	Not significant
E_9	Nursery and Preschool Croydon, Fennies Nursery	533907	165781	Education	Yes	Croydon AQMA	10.9	10.9	<0.1	<1	Negligible	Not significant
E_10	Harris Federation	532549	165700	Education	Yes	Croydon AQMA	12.2	12.2	<0.1	<1	Negligible	Not significant
E_11	Beckmead College	533617	168166	Education	Yes	Croydon AQMA	11.8	11.8	<0.1	<1	Negligible	Not significant
E_12	Croydon College	532813	165402	Education	Yes	Croydon AQMA	12.3	12.3	<0.1	<1	Negligible	Not significant
E_13	Brigh Horizons Coulsdon Day Nursery	529694	159634	Education	Yes	Croydon AQMA	9.6	9.7	0.1	<1	Negligible	Not significant
E_14	Little Garden The Worcester Park Day Nursery & Pre-School	522362	165956	Education	Yes	Sutton AQMA	11.2	11.2	<0.1	<1	Negligible	Not significant
E_15	The BRIT School	532834	167463	Education	Yes	Croydon AQMA	11.8	11.8	<0.1	<1	Negligible	Not significant
E_16	Reigate College	525492	150500	Education	No		9.6	9.6	<0.1	<1	Negligible	Not significant
E_17	Croydon College	532620	165509	Education	Yes	Croydon AQMA	11.8	11.8	<0.1	<1	Negligible	Not significant

ID	Name	X	Y	Type	In AQMA ?	AQMA Title	2032 Annual Mean PM <sub>2.5</sub> Concentration (µg/m <sup>3</sup> )			Change Relative to Air Quality Standard (%)	Impact	Significance
							Without Project	With Project	Change			
E_18	Purley Nursery School	531368	161757	Education	Yes	Croydon AQMA	10.6	10.6	<0.1	<1	Negligible	Not significant
E_19	Sherwood Pre-School	532188	164484	Education	Yes	Croydon AQMA	10.7	10.7	<0.1	<1	Negligible	Not significant
E_20	Long Lane Primary School	534943	167114	Education	Yes	Croydon AQMA	11.8	11.8	<0.1	<1	Negligible	Not significant
E_21	South Way Junior School	536272	165191	Education	Yes	Croydon AQMA	9.7	9.7	<0.1	<1	Negligible	Not significant
E_22	Heathfield Academy	532571	164792	Education	Yes	Croydon AQMA	10.9	10.9	<0.1	<1	Negligible	Not significant
E_23	Stepping Stones Day Nursery	531231	167566	Education	Yes	Croydon AQMA	12.2	12.2	<0.1	<1	Negligible	Not significant
E_24	Westbury Tender Day Nursery	532779	167108	Education	Yes	Croydon AQMA	11.9	11.9	<0.1	<1	Negligible	Not significant
E_25	Junior VIPs Nursery	532168	166296	Education	Yes	Croydon AQMA	11.6	11.6	<0.1	<1	Negligible	Not significant
E_26	Oasis Academy Shirley Park Stroud Green Campus	535007	166992	Education	Yes	Croydon AQMA	10.2	10.2	<0.1	<1	Negligible	Not significant
E_27	Bramley Bank Short Stay School	532572	163206	Education	Yes	Croydon AQMA	10.6	10.6	<0.1	<1	Negligible	Not significant
E_28	Ivy League Nursery	533801	168297	Education	Yes	Croydon AQMA	11.8	11.8	<0.1	<1	Negligible	Not significant
E_29	Gingerbread Corner Nursery & Afterschool	532702	166669	Education	Yes	Croydon AQMA	11.4	11.4	<0.1	<1	Negligible	Not significant
E_30	Nursery and Preschool Purley	531485	162029	Education	Yes	Croydon AQMA	10.3	10.3	<0.1	<1	Negligible	Not significant
E_31	King Fishers Pre-School & Day Care Nursery	533528	166211	Education	Yes	Croydon AQMA	11.6	11.6	<0.1	<1	Negligible	Not significant
E_32	Cumnor House Nursery South Croydon	531636	162583	Education	Yes	Croydon AQMA	10.1	10.1	<0.1	<1	Negligible	Not significant
E_33	Mini Willows Day Nursery	533031	168377	Education	Yes	Croydon AQMA	12.0	12.0	<0.1	<1	Negligible	Not significant
E_34	Woodside Primary School	533429	166457	Education	Yes	Croydon AQMA	11.9	11.9	<0.1	<1	Negligible	Not significant
E_35	Alpha Day Nursery	534638	167323	Education	Yes	Croydon AQMA	12.0	12.0	<0.1	<1	Negligible	Not significant
E_36	Malling Close Children's Centre	535081	167399	Education	Yes	Croydon AQMA	10.6	10.6	<0.1	<1	Negligible	Not significant
E_37	Tunstall Nursery School & Children's Centre	533466	166136	Education	Yes	Croydon AQMA	11.5	11.5	<0.1	<1	Negligible	Not significant
E_38	Inspire Day Nursery	532303	166839	Education	Yes	Croydon AQMA	11.5	11.5	<0.1	<1	Negligible	Not significant
E_39	Harris Primary Academy Haling Park	532534	163775	Education	Yes	Croydon AQMA	11.1	11.1	<0.1	<1	Negligible	Not significant
E_40	Elgin Nursery	533784	165831	Education	Yes	Croydon AQMA	10.7	10.7	<0.1	<1	Negligible	Not significant
E_41	Dakota House	531600	167157	Education	Yes	Croydon AQMA	12.2	12.2	<0.1	<1	Negligible	Not significant
E_42	Happy Little Bunny Nursery	531756	165423	Education	Yes	Croydon AQMA	11.1	11.1	<0.1	<1	Negligible	Not significant
E_43	Kids-Joy Nursery	530827	167208	Education	Yes	Croydon AQMA	12.0	12.0	<0.1	<1	Negligible	Not significant
E_44	Mmi Pre School	533115	166257	Education	Yes	Croydon AQMA	11.7	11.7	<0.1	<1	Negligible	Not significant
E_45	Little Pumpkins Nursery - East Croydon	532701	166297	Education	Yes	Croydon AQMA	11.6	11.6	<0.1	<1	Negligible	Not significant
E_46	Olive Tree Day Nursery & Pre-School	531617	166918	Education	Yes	Croydon AQMA	11.9	11.9	<0.1	<1	Negligible	Not significant
E_47	Cumnor House Boy's School	531484	161957	Education	Yes	Croydon AQMA	10.2	10.2	<0.1	<1	Negligible	Not significant
E_48	Blossoms Day Nursery	531680	165466	Education	Yes	Croydon AQMA	11.3	11.3	<0.1	<1	Negligible	Not significant
E_49	Chipstead Valley Primary School	529673	159560	Education	Yes	Croydon AQMA	9.9	9.9	<0.1	<1	Negligible	Not significant
E_50	Little Garden The Worcester Park Day Nursery & Pre-School	522462	166021	Education	Yes	Sutton AQMA	10.6	10.6	<0.1	<1	Negligible	Not significant
E_51	Oakwood School	529881	140418	Education	No		8.9	8.9	<0.1	<1	Negligible	Not significant
E_52	Shapes Day Nursery	526008	148435	Education	No		9.3	9.3	<0.1	<1	Negligible	Not significant
E_53	Micklefield School	525339	150806	Education	No		9.7	9.7	<0.1	<1	Negligible	Not significant
E_54	Bright Horizons Sutton Day Nursery and Preschool	525497	164047	Education	Yes	Sutton AQMA	10.5	10.5	<0.1	<1	Negligible	Not significant
E_55	Rosehill Nursery	525926	166590	Education	Yes	Sutton AQMA	11.3	11.3	<0.1	<1	Negligible	Not significant



ID	Name	X	Y	Type	In AQMA ?	AQMA Title	2032 Annual Mean PM <sub>2.5</sub> Concentration (µg/m <sup>3</sup> )			Change Relative to Air Quality Standard (%)	Impact	Significance
							Without Project	With Project	Change			
E_56	Lullaby's at Little Village	533106	167117	Education	Yes	Croydon AQMA	11.2	11.2	<0.1	<1	Negligible	Not significant
E_57	Cargreen Road	533951	168231	Education	Yes	Croydon AQMA	11.5	11.5	<0.1	<1	Negligible	Not significant
E_58	The Grove Nursery	505149	162640	Education	Yes	M25 AQMA	12.5	12.5	<0.1	<1	Negligible	Not significant
E_59	Rainbow Nursery	502296	166731	Education	No		10.7	10.7	<0.1	<1	Negligible	Not significant
E_60	Byfleet Cricket Club	505627	161307	Education	No		13.7	13.7	<0.1	<1	Negligible	Not significant
E_61	Manorcroft Nursery Egham	501358	170940	Education	No		10.9	10.9	<0.1	<1	Negligible	Not significant
E_62	Busy Bees Crawley	527542	136547	Education	No		9.9	9.9	<0.1	<1	Negligible	Not significant
E_63	Three Bridges Primary School	528502	136926	Education	No		10.0	10.0	<0.1	<1	Negligible	Not significant
E_64	Little Explorers Nursery and Preschool	529387	136872	Education	No		10.3	10.3	<0.1	<1	Negligible	Not significant
E_65	Oakwood School	529882	140380	Education	No		8.9	8.9	<0.1	<1	Negligible	Not significant
E_66	Hotham Primary School	526164	141600	Education	No		8.5	8.5	<0.1	<1	Negligible	Not significant
E_67	Horley Infant School	528406	143443	Education	No		9.7	9.7	<0.1	<1	Negligible	Not significant
E_68	Hotham Primary School	526030	141565	Education	No		8.5	8.6	0.1	<1	Negligible	Not significant
E_69	Dovers Green School	526137	148231	Education	No		9.3	9.3	<0.1	<1	Negligible	Not significant
E_70	Shapes Day Nursery	526008	148421	Education	No		9.3	9.3	<0.1	<1	Negligible	Not significant
E_71	Povey Cross Road	527505	142356	Education	No		9.5	9.5	<0.1	<1	Negligible	Not significant
E_72	Monkey Puzzle Day Nursery and Preschool Sutton	523791	164841	Education	Yes	Sutton AQMA	10.3	10.3	<0.1	<1	Negligible	Not significant
E_73	Hopscotch Day Nursery	525225	162093	Education	Yes	Sutton AQMA	9.9	10.0	0.1	<1	Negligible	Not significant
E_74	Burlington Junior School	523550	164872	Education	Yes	Sutton AQMA	10.7	10.7	<0.1	<1	Negligible	Not significant
E_75	Chiltern Nurseries Ltd	525889	162543	Education	Yes	Sutton AQMA	9.7	9.7	<0.1	<1	Negligible	Not significant
E_76	First Little Steps Pre-School	524289	166923	Education	Yes	Merton AQMA	11.0	11.0	<0.1	<1	Negligible	Not significant
E_77	Owlets Nursery	531689	143109	Education	No		9.3	9.3	<0.1	<1	Negligible	Not significant
E_78	Copthorne C of E Junior School	531200	138721	Education	No		9.3	9.3	<0.1	<1	Negligible	Not significant
E_79	Oakwood School	530047	135909	Education	No		9.4	9.4	<0.1	<1	Negligible	Not significant
E_80	Brambly House Montessori School	530246	153690	Education	No		10.9	10.9	<0.1	<1	Negligible	Not significant
E_81	South Norwood Primary School	534271	168199	Education	Yes	Croydon AQMA	11.5	11.5	<0.1	<1	Negligible	Not significant
E_82	Haling Park Road	532099	163740	Education	Yes	Croydon AQMA	10.4	10.4	<0.1	<1	Negligible	Not significant
E_83	Harris Primary Academy Haling Park	524250	163811	Education	Yes	Sutton AQMA	10.5	10.5	<0.1	<1	Negligible	Not significant
E_84	All Saints New Road	528282	166514	Education	Yes	Sutton AQMA	10.6	10.6	<0.1	<1	Negligible	Not significant
E_85	Green Lane Primary & Nursery School	525963	166737	Education	Yes	Sutton AQMA	11.4	11.4	<0.1	<1	Negligible	Not significant
E_86	Bright Horizons North Cheam Day Nursery and Preschool	523699	165406	Education	Yes	Sutton AQMA	11.1	11.1	<0.1	<1	Negligible	Not significant
E_87	Addlestone Young People & Family Centre	504328	164354	Education	No		12.0	12.0	<0.1	<1	Negligible	Not significant
E_88	Our Lady Immaculate Catholic Primary School	523805	163351	Education	Yes	Sutton AQMA	9.8	9.8	<0.1	<1	Negligible	Not significant
E_89	Aragon Primary School	524027	166931	Education	Yes	Merton AQMA	10.9	10.9	<0.1	<1	Negligible	Not significant
E_90	Sutton Centre	525094	164070	Education	Yes	Sutton AQMA	10.7	10.7	<0.1	<1	Negligible	Not significant
E_91	Toggles Nursery	533393	165788	Education	Yes	Croydon AQMA	10.8	10.8	<0.1	<1	Negligible	Not significant
E_92	Boyer School of Irish Dance	524451	166651	Education	Yes	Sutton AQMA	11.1	11.1	<0.1	<1	Negligible	Not significant
E_93	Cumnor House School for Girls	529657	161695	Education	Yes	Croydon AQMA	9.4	9.4	<0.1	<1	Negligible	Not significant

ID	Name	X	Y	Type	In AQMA ?	AQMA Title	2023 Annual Mean PM <sub>2.5</sub> Concentration (µg/m <sup>3</sup> )			Change Relative to Air Quality Standard (%)	Impact	Significance
							Without Project	With Project	Change			
E_94	Hackbridge Primary School - London Road Campus	528352	166585	Education	Yes	Sutton AQMA	10.7	10.7	<0.1	<1	Negligible	Not significant
E_95	Hackbridge Primary School - London Road Campus	531192	168054	Education	Yes	Croydon AQMA	12.1	12.1	<0.1	<1	Negligible	Not significant
E_96	St Teresa R C Primary School	526526	167097	Education	Yes	Merton AQMA	11.5	11.5	<0.1	<1	Negligible	Not significant
E_97	St Teresa R C Primary School	526546	167153	Education	Yes	Merton AQMA	11.5	11.5	<0.1	<1	Negligible	Not significant
E_98	Woodgate Primary School	526572	133362	Education	No		9.8	9.8	<0.1	<1	Negligible	Not significant
E_99	Heathfield Academy	532498	164631	Education	Yes	Croydon AQMA	11.1	11.1	<0.1	<1	Negligible	Not significant
E_100	Malmesbury Primary School Morden	526333	167048	Education	Yes	Merton AQMA	11.5	11.5	<0.1	<1	Negligible	Not significant
E_101	Micklefield School	525294	150847	Education	No		9.7	9.7	<0.1	<1	Negligible	Not significant
E_102	Krishna Avanti Primary School, Croydon	531994	164898	Education	Yes	Croydon AQMA	11.1	11.1	<0.1	<1	Negligible	Not significant
E_103	Harris Primary Academy Purley Way	531136	164273	Education	Yes	Croydon AQMA	11.5	11.5	<0.1	<1	Negligible	Not significant
E_104	Marden Lodge Primary School & Nursery	531877	160740	Education	Yes	Croydon AQMA	10.0	10.0	<0.1	<1	Negligible	Not significant
E_105	St Nicholas School Canterbury Road Hub	531114	166684	Education	Yes	Croydon AQMA	11.9	11.9	<0.1	<1	Negligible	Not significant
E_106	Holmesdale Community Infant School	525480	151156	Education	No		9.3	9.3	<0.1	<1	Negligible	Not significant
E_107	Coombe Hill Junior School	535072	163963	Education	Yes	Croydon AQMA	9.3	9.3	<0.1	<1	Negligible	Not significant
E_108	Oasis Academy Ryelands	534700	167867	Education	Yes	Croydon AQMA	11.6	11.6	<0.1	<1	Negligible	Not significant
E_109	Al-Khair Primary School	531838	165892	Education	Yes	Croydon AQMA	11.3	11.3	<0.1	<1	Negligible	Not significant
E_110	Coombe Hill Junior School	534899	164070	Education	Yes	Croydon AQMA	9.4	9.4	<0.1	<1	Negligible	Not significant
E_111	Oasis Academy Shirley Park Stroud Green Campus	535065	167059	Education	Yes	Croydon AQMA	10.6	10.6	<0.1	<1	Negligible	Not significant
E_112	Dovers Green School	526075	148219	Education	No		9.4	9.4	<0.1	<1	Negligible	Not significant
E_113	North Downs Primary School (Leigh Site)	522117	147052	Education	No		8.5	8.6	0.1	<1	Negligible	Not significant
E_114	St Mary's Catholic Infant School	532651	166181	Education	Yes	Croydon AQMA	11.8	11.8	<0.1	<1	Negligible	Not significant
E_115	Cheam Park Farm Primary Academy	524396	165490	Education	Yes	Sutton AQMA	10.7	10.7	<0.1	<1	Negligible	Not significant
E_116	Intouch Outdoors Reigate	525311	150072	Education	No		9.6	9.6	<0.1	<1	Negligible	Not significant
E_117	West Thornton Primary School	530787	167028	Education	Yes	Croydon AQMA	11.6	11.6	<0.1	<1	Negligible	Not significant
E_118	Lime Tree Primary School	528630	152434	Education	No		9.9	9.9	<0.1	<1	Negligible	Not significant
E_119	Handcross Primary School	526204	130558	Education	No		8.8	8.8	<0.1	<1	Negligible	Not significant
E_120	Yoga with Denise	501366	170822	Education	No		10.9	10.9	<0.1	<1	Negligible	Not significant
E_121	Three Bridges Primary School	528233	136990	Education	No		9.7	9.7	<0.1	<1	Negligible	Not significant
E_122	Kenley Primary School	533502	159150	Education	Yes	Croydon AQMA	9.2	9.2	<0.1	<1	Negligible	Not significant
E_123	Woodcote Primary School	529682	160422	Education	Yes	Croydon AQMA	9.2	9.2	<0.1	<1	Negligible	Not significant
E_124	St Dunstan's CoE Primary School, Cheam	524087	163468	Education	Yes	Sutton AQMA	10.1	10.1	<0.1	<1	Negligible	Not significant
E_125	Abbey Primary School	525449	166556	Education	Yes	Sutton AQMA	11.1	11.1	<0.1	<1	Negligible	Not significant
E_126	Cheam Fields Primary Academy	524148	164439	Education	Yes	Sutton AQMA	10.6	10.6	<0.1	<1	Negligible	Not significant
E_127	Russell Hill Road Day Nursery	531021	162244	Education	Yes	Croydon AQMA	9.9	9.9	<0.1	<1	Negligible	Not significant
E_128	Montpelier Primary School	531691	162094	Education	Yes	Croydon AQMA	10.1	10.1	<0.1	<1	Negligible	Not significant
E_129	The Kindergartens	530029	165398	Education	Yes	Sutton AQMA	10.3	10.3	<0.1	<1	Negligible	Not significant
E_130	Aerodrome Primary School	531790	164208	Education	Yes	Croydon AQMA	10.8	10.8	<0.1	<1	Negligible	Not significant
E_131	The Link Primary School	530267	164885	Education	Yes	Sutton AQMA	10.6	10.6	<0.1	<1	Negligible	Not significant

ID	Name	X	Y	Type	In AQMA ?	AQMA Title	2023 Annual Mean PM <sub>2.5</sub> Concentration (µg/m <sup>3</sup> )			Change Relative to Air Quality Standard (%)	Impact	Significance
							Without Project	With Project	Change			
E_132	Harris Aspire Academy	533809	168368	Education	Yes	Croydon AQMA	11.6	11.6	<0.1	<1	Negligible	Not significant
E_133	Russell Hill Road Day Nursery	531102	162228	Education	Yes	Croydon AQMA	9.9	9.9	<0.1	<1	Negligible	Not significant
E_134	Rutherford School	534030	164433	Education	Yes	Croydon AQMA	9.5	9.5	<0.1	<1	Negligible	Not significant
E_135	Harris Academy Sutton	525849	162481	Education	Yes	Sutton AQMA	9.7	9.7	<0.1	<1	Negligible	Not significant
E_136	Glenthorne High School	525280	166182	Education	Yes	Sutton AQMA	11.2	11.2	<0.1	<1	Negligible	Not significant
E_137	Cheam High School	524189	164581	Education	Yes	Sutton AQMA	10.6	10.6	<0.1	<1	Negligible	Not significant
E_138	BedZED	528357	166460	Education	Yes	Sutton AQMA	10.8	10.8	<0.1	<1	Negligible	Not significant
E_139	Reigate Valley College	525619	146729	Education	No		8.8	8.8	<0.1	<1	Negligible	Not significant
E_140	The Minster Junior School, Croydon	531830	164929	Education	Yes	Croydon AQMA	11.4	11.4	<0.1	<1	Negligible	Not significant
E_141	Grange Park School	561144	158373	Education	No		10.2	10.2	<0.1	<1	Negligible	Not significant
E_142	Wrotham School	561091	158241	Education	No		10.1	10.1	<0.1	<1	Negligible	Not significant
E_143	Shirley High School Performing Arts College	535826	165244	Education	Yes	Croydon AQMA	9.8	9.8	<0.1	<1	Negligible	Not significant
E_144	St John's CofE Primary School	535737	165462	Education	Yes	Croydon AQMA	9.8	9.8	<0.1	<1	Negligible	Not significant
E_145	Coloma Convent Girls' School	535582	165173	Education	Yes	Croydon AQMA	9.9	9.9	<0.1	<1	Negligible	Not significant
E_146	Trinity School	535193	165810	Education	Yes	Croydon AQMA	10.0	10.0	<0.1	<1	Negligible	Not significant
E_147	Oasis Academy Shirley Park	534794	166664	Education	Yes	Croydon AQMA	11.7	11.7	<0.1	<1	Negligible	Not significant
E_148	Cressey College	534524	167782	Education	Yes	Croydon AQMA	11.6	11.6	<0.1	<1	Negligible	Not significant
E_149	Oakwood School	534405	164511	Education	Yes	Croydon AQMA	9.5	9.5	<0.1	<1	Negligible	Not significant
E_150	Woodside Primary School and Children's Centre	534211	166913	Education	Yes	Croydon AQMA	11.4	11.4	<0.1	<1	Negligible	Not significant
E_151	St Chad's Catholic Primary School	533387	167861	Education	Yes	Croydon AQMA	11.1	11.1	<0.1	<1	Negligible	Not significant
E_152	Al-Khair School	533097	166191	Education	Yes	Croydon AQMA	12.1	12.1	<0.1	<1	Negligible	Not significant
E_153	Park Hill Infant School	533077	165278	Education	Yes	Croydon AQMA	10.6	10.6	<0.1	<1	Negligible	Not significant
E_154	Park Hill Junior School	533075	165294	Education	Yes	Croydon AQMA	10.6	10.6	<0.1	<1	Negligible	Not significant
E_155	Folly's End Christian School	533036	164604	Education	Yes	Croydon AQMA	10.2	10.2	<0.1	<1	Negligible	Not significant
E_156	Cambridge Tutors College	533029	164863	Education	Yes	Croydon AQMA	10.0	10.0	<0.1	<1	Negligible	Not significant
E_157	Selhurst Early Years Centre	532988	167415	Education	Yes	Croydon AQMA	11.9	11.9	<0.1	<1	Negligible	Not significant
E_158	Elmhurst School	532918	164487	Education	Yes	Croydon AQMA	10.9	10.9	<0.1	<1	Negligible	Not significant
E_159	Broadmead Primary School	532913	167010	Education	Yes	Croydon AQMA	11.8	11.8	<0.1	<1	Negligible	Not significant
E_160	BRIT School for Performing Arts and Technology	532864	167388	Education	Yes	Croydon AQMA	11.8	11.8	<0.1	<1	Negligible	Not significant
E_161	Whitehorse Manor Infant School	532815	168081	Education	Yes	Croydon AQMA	12.2	12.2	<0.1	<1	Negligible	Not significant
E_162	Whitehorse Manor Junior School	532806	168039	Education	Yes	Croydon AQMA	12.2	12.2	<0.1	<1	Negligible	Not significant
E_163	The Crescent Primary School	532757	167538	Education	Yes	Croydon AQMA	11.9	11.9	<0.1	<1	Negligible	Not significant
E_164	The Coningsby Pupil Referral Unit	532724	164850	Education	Yes	Croydon AQMA	11.2	11.2	<0.1	<1	Negligible	Not significant
E_165	Purley Oaks Primary School	532714	163279	Education	Yes	Croydon AQMA	10.3	10.3	<0.1	<1	Negligible	Not significant
E_166	St Mary's RC Junior School	532663	166264	Education	Yes	Croydon AQMA	11.6	11.6	<0.1	<1	Negligible	Not significant
E_167	Harris Primary Academy Haling Park	532656	163897	Education	Yes	Croydon AQMA	10.4	10.4	<0.1	<1	Negligible	Not significant
E_168	Thornton Heath Children's Centre	532629	168135	Education	Yes	Croydon AQMA	11.8	11.8	<0.1	<1	Negligible	Not significant
E_169	St Mary's Catholic Infant School	532476	166182	Education	Yes	Croydon AQMA	11.6	11.6	<0.1	<1	Negligible	Not significant
E_170	St Mary's Catholic High School	532473	166299	Education	Yes	Croydon AQMA	11.5	11.5	<0.1	<1	Negligible	Not significant

ID	Name	X	Y	Type	In AQMA ?	AQMA Title	2023 Annual Mean PM <sub>2.5</sub> Concentration (µg/m <sup>3</sup> )			Change Relative to Air Quality Standard (%)	Impact	Significance
							Without Project	With Project	Change			
E_171	Croydon Metropolitan College	532421	164748	Education	Yes	Croydon AQMA	11.1	11.1	<0.1	<1	Negligible	Not significant
E_172	Moving On Pupil Referral Unit	532415	164971	Education	Yes	Croydon AQMA	11.3	11.3	<0.1	<1	Negligible	Not significant
E_173	Educational Excellence and Wellbeing	532367	165211	Education	Yes	Croydon AQMA	12.2	12.2	<0.1	<1	Negligible	Not significant
E_174	Whitgift School	532316	164087	Education	Yes	Croydon AQMA	10.7	10.7	<0.1	<1	Negligible	Not significant
E_175	Harris Primary Academy Kenley	532270	160300	Education	Yes	Croydon AQMA	9.6	9.6	<0.1	<1	Negligible	Not significant
E_176	Howard Primary School	532264	164559	Education	Yes	Croydon AQMA	10.7	10.7	<0.1	<1	Negligible	Not significant
E_177	Ecclesbourne Primary School	532109	167590	Education	Yes	Croydon AQMA	11.8	11.8	<0.1	<1	Negligible	Not significant
E_178	Old Palace of John Whitgift School	532022	165446	Education	Yes	Croydon AQMA	11.5	11.5	<0.1	<1	Negligible	Not significant
E_179	Harris Invictus Academy Croydon	532015	166280	Education	Yes	Croydon AQMA	11.7	11.7	<0.1	<1	Negligible	Not significant
E_180	St Giles School	532007	163586	Education	Yes	Croydon AQMA	10.4	10.4	<0.1	<1	Negligible	Not significant
E_181	Aurora Redehall School	531914	141450	Education	No		8.7	8.7	<0.1	<1	Negligible	Not significant
E_182	Elmwood Infant School	531912	167009	Education	Yes	Croydon AQMA	12.1	12.1	<0.1	<1	Negligible	Not significant
E_183	New Life Christian School	531902	165761	Education	Yes	Croydon AQMA	11.3	11.3	<0.1	<1	Negligible	Not significant
E_184	Elmwood Junior School	531901	166914	Education	Yes	Croydon AQMA	11.7	11.7	<0.1	<1	Negligible	Not significant
E_185	Redehall Preparatory School Redehall Road Horley	531893	142528	Education	No		9.2	9.2	<0.1	<1	Negligible	Not significant
E_186	Regina Coeli Catholic Primary School	531889	163287	Education	Yes	Croydon AQMA	10.0	10.0	<0.1	<1	Negligible	Not significant
E_187	Christ Church CofE Primary School (Purley)	531870	162362	Education	Yes	Croydon AQMA	9.9	9.9	<0.1	<1	Negligible	Not significant
E_188	Harris Academy Purley	531786	163282	Education	Yes	Croydon AQMA	10.0	10.0	<0.1	<1	Negligible	Not significant
E_189	Burstow Primary School Wheelers Lane Horley	531770	143125	Education	No		9.4	9.4	<0.1	<1	Negligible	Not significant
E_190	Parish Church CofE Junior School	531660	165115	Education	Yes	Croydon AQMA	11.1	11.1	<0.1	<1	Negligible	Not significant
E_191	Fairway Infant School Fairway Crawley	531653	139073	Education	No		9.2	9.2	<0.1	<1	Negligible	Not significant
E_192	Copthorne Church of England Junior School Church Road Crawley	531647	139445	Education	No		9.1	9.1	<0.1	<1	Negligible	Not significant
E_193	Peter Pan Playgroup	531613	139518	Education	No		9.2	9.2	<0.1	<1	Negligible	Not significant
E_194	Purley Nursery School	531442	161965	Education	Yes	Croydon AQMA	10.3	10.3	<0.1	<1	Negligible	Not significant
E_195	Jack and Jill Pre School	531364	139455	Education	No		9.2	9.2	<0.1	<1	Negligible	Not significant
E_196	Cranbrook Nursery School Antlands Lane Horley	530721	140469	Education	No		9.7	9.7	<0.1	<1	Negligible	Not significant
E_197	Link Secondary School	530646	164867	Education	Yes	Sutton AQMA	10.9	10.9	<0.1	<1	Negligible	Not significant
E_198	Wilson's School	530388	163886	Education	Yes	Sutton AQMA	9.9	9.9	<0.1	<1	Negligible	Not significant
E_199	Link Primary School	530354	164854	Education	Yes	Sutton AQMA	10.8	10.8	<0.1	<1	Negligible	Not significant
E_200	High View Primary School	530317	164279	Education	Yes	Sutton AQMA	10.5	10.5	<0.1	<1	Negligible	Not significant
E_201	Roshe School Halifax Close Pound Hill	530049	138331	Education	No		10.3	10.3	<0.1	<1	Negligible	Not significant
E_202	School in North East Neighbourhood	529874	139331	Education	No		8.8	8.8	<0.1	<1	Negligible	Not significant
E_203	Woodcote Primary School	529662	160722	Education	Yes	Croydon AQMA	9.2	9.2	<0.1	<1	Negligible	Not significant
E_204	Maidenbower Junior School	529574	135904	Education	No		10.1	10.1	<0.1	<1	Negligible	Not significant
E_205	Maidenbower Infant School	529519	135953	Education	No		10.1	10.1	<0.1	<1	Negligible	Not significant
E_206	Maidenbower and Pound Hill Children & Family Centre	529287	137141	Education	No		10.2	10.2	<0.1	<1	Negligible	Not significant
E_207	Pound Hill Junior School Crawley Lane Crawley	529283	137246	Education	No		10.2	10.2	<0.1	<1	Negligible	Not significant
E_208	Trinity Oaks Church of England Primary School Brookfield Drive Horley	529268	144190	Education	No		9.0	9.0	<0.1	<1	Negligible	Not significant



ID	Name	X	Y	Type	In AQMA ?	AQMA Title	2022 Annual Mean PM <sub>2.5</sub> Concentration (µg/m <sup>3</sup> )			Change Relative to Air Quality Standard (%)	Impact	Significance
							Without Project	With Project	Change			
E_209	Pound Hill Infant School Crawley Lane Crawley	529195	137201	Education	No		10.2	10.2	<0.1	<1	Negligible	Not significant
E_210	Milton Mount Primary School Grattons Drive Crawley	529176	137874	Education	No		10.2	10.2	<0.1	<1	Negligible	Not significant
E_211	Langshott Infant School Smallfiel Road Horley	529062	143283	Education	No		9.4	9.5	0.1	<1	Negligible	Not significant
E_212	Wallington High School for Girls	529042	162598	Education	Yes	Sutton AQMA	9.9	9.9	<0.1	<1	Negligible	Not significant
E_213	Merstham Primary School	529001	152997	Education	No		10.6	10.6	<0.1	<1	Negligible	Not significant
E_214	Oakwood School	529000	143180	Education	No		9.4	9.5	0.1	<1	Negligible	Not significant
E_215	The Oakwood School Balcombe Road Horley	528977	143064	Education	No		9.7	9.7	<0.1	<1	Negligible	Not significant
E_216	Collingwood School	528785	164198	Education	Yes	Sutton AQMA	10.6	10.6	<0.1	<1	Negligible	Not significant
E_217	The Grange Children's Centre	528779	165303	Education	Yes	Sutton AQMA	10.8	10.8	<0.1	<1	Negligible	Not significant
E_218	Daisy Chain Day Nursery Three Bridges Road Crawley	528600	136988	Education	Yes	Hazelwick AQMA (proposed extension)	10.1	10.1	<0.1	<1	Negligible	Not significant
E_219	The Gatwick School	528544	139295	Education	No		8.9	8.9	<0.1	<1	Negligible	Not significant
E_220	Yattendon School Oakwood Road Horley AP	528484	143585	Education	No		9.7	9.7	<0.1	<1	Negligible	Not significant
E_221	Hazelwick School Hazelwick Mill Lane Crawley	528472	137857	Education	No		10.1	10.1	<0.1	<1	Negligible	Not significant
E_222	Yattendon School Oakwood Road Horley	528463	143622	Education	No		9.7	9.7	<0.1	<1	Negligible	Not significant
E_223	Toad Hall Nursery Massetts Road Horley	528400	142898	Education	Yes	AQMA No.3	9.5	9.5	<0.1	<1	Negligible	Not significant
E_224	Hazelwick School	528372	137813	Education	No		10.2	10.2	<0.1	<1	Negligible	Not significant
E_225	Willow Tree Montessori Lumley Road Horley	528350	143526	Education	No		9.7	9.7	<0.1	<1	Negligible	Not significant
E_226	Horley Infant School Lumley Road Horley AP	528343	143455	Education	No		9.7	9.7	<0.1	<1	Negligible	Not significant
E_227	Horley Infant School Lumley Road Horley	528339	143494	Education	No		9.7	9.7	<0.1	<1	Negligible	Not significant
E_228	St Andrew's CofE Primary School	528296	135905	Education	No		9.8	9.8	<0.1	<1	Negligible	Not significant
E_229	Culvers House Primary School	528231	166331	Education	Yes	Sutton AQMA	10.4	10.4	<0.1	<1	Negligible	Not significant
E_230	Fennies Day Nursery Albert Road Horley	528115	143507	Education	No		10.1	10.1	<0.1	<1	Negligible	Not significant
E_231	Three Bridges Primary School	528072	137007	Education	No		10.0	10.0	<0.1	<1	Negligible	Not significant
E_232	Three Bridges Junior School Gales Drive Crawley	527892	136920	Education	No		9.8	9.8	<0.1	<1	Negligible	Not significant
E_233	Three Bridges Infant School Gales Place Crawley	527882	136919	Education	No		9.8	9.8	<0.1	<1	Negligible	Not significant
E_234	Meath Green Infant School Kiln Lane Horley	527549	144173	Education	No		9.1	9.1	<0.1	<1	Negligible	Not significant
E_235	St Francis of Assisi Catholic Primary School Crawley	527325	135971	Education	No		10.6	10.6	<0.1	<1	Negligible	Not significant
E_236	Crawley College College Road Crawley	527279	136788	Education	No		10.2	10.2	<0.1	<1	Negligible	Not significant
E_237	Northgate Children & Family Centre Barnfield Road Crawley	527275	137473	Education	No		10.0	10.0	<0.1	<1	Negligible	Not significant
E_238	Northgate Primary School Green Lane Crawley	527236	137383	Education	No		10.1	10.1	<0.1	<1	Negligible	Not significant
E_239	Northgate Primary School Green Lane Crawley AP	527203	137415	Education	No		10.0	10.0	<0.1	<1	Negligible	Not significant
E_240	Brookfield Day Nursery London Road Crawley	527116	139361	Education	No		9.1	9.1	<0.1	<1	Negligible	Not significant
E_241	Westvale Park Primary Academy	526997	144531	Education	No		8.7	8.7	<0.1	<1	Negligible	Not significant
E_242	Brookfield Day Nursery London Road Langley Green	526983	139032	Education	No		9.0	9.0	<0.1	<1	Negligible	Not significant
E_243	Cranbrook Childcare & Learning Charlwood Road Horley	526360	141937	Education	No		8.6	8.7	0.1	<1	Negligible	Not significant
E_244	Charlwood House Day Nursery Charlwood Road Crawley	526325	139867	Education	No		8.7	8.7	<0.1	<1	Negligible	Not significant

ID	Name	X	Y	Type	In AQMA ?	AQMA Title	2022 Annual Mean PM <sub>2.5</sub> Concentration (µg/m <sup>3</sup> )			Change Relative to Air Quality Standard (%)	Impact	Significance
							Without Project	With Project	Change			
E_245	West Green Primary School West Green Drive Crawley	526235	137012	Education	No		10.0	10.0	<0.1	<1	Negligible	Not significant
E_246	Langley Green Primary School/Willow Tree Pre-school Stagelands Crawley	526146	138010	Education	No		9.7	9.7	<0.1	<1	Negligible	Not significant
E_247	Our Lady Queen of Heaven Playgroup/Gateways Playgroup	526096	138060	Education	No		9.5	9.5	<0.1	<1	Negligible	Not significant
E_248	Our Lady Queen of Heaven Catholic Primary School Hare Lane Crawley	525812	137853	Education	No		9.7	9.7	<0.1	<1	Negligible	Not significant
E_249	St Margaret's CofE Primary School	525609	137284	Education	No		9.7	9.7	<0.1	<1	Negligible	Not significant
E_250	St Margaret's Church of England Primary School The Mardens Crawley	525567	137340	Education	No		9.7	9.7	<0.1	<1	Negligible	Not significant
E_251	Manor Green Primary School Lady Margaret Road Crawley	525508	137094	Education	No		9.8	9.8	<0.1	<1	Negligible	Not significant
E_252	Manor Green College	525442	137195	Education	No		9.6	9.6	<0.1	<1	Negligible	Not significant
E_253	Ifield Community College	525412	136922	Education	No		9.8	9.8	<0.1	<1	Negligible	Not significant
E_254	Reigate College	525412	150521	Education	No		9.8	9.8	<0.1	<1	Negligible	Not significant
E_255	Glenthorne High School	525384	166076	Education	Yes	Sutton AQMA	11.4	11.4	<0.1	<1	Negligible	Not significant
E_256	Langley Lane Playgroup	525242	137905	Education	No		9.6	9.6	<0.1	<1	Negligible	Not significant
E_257	Avenue Primary School	525187	162351	Education	Yes	Sutton AQMA	9.8	9.8	<0.1	<1	Negligible	Not significant
E_258	The Mill Primary School Ifield Drive Crawley AP	525121	136740	Education	No		9.9	9.9	<0.1	<1	Negligible	Not significant
E_259	Westbourne Primary School	525079	165269	Education	Yes	Sutton AQMA	10.9	10.9	<0.1	<1	Negligible	Not significant
E_260	The Mill Primary School Ifield Drive Crawley	525057	136775	Education	No		9.8	9.8	<0.1	<1	Negligible	Not significant
E_261	Gossops Green Community Primary School Kidborough Road Crawley	525046	136025	Education	No		9.7	9.7	<0.1	<1	Negligible	Not significant
E_262	Brookfield Primary School	524279	166040	Education	Yes	Sutton AQMA	10.9	10.9	<0.1	<1	Negligible	Not significant
E_263	Merrywood House Independent Special School	524008	152406	Education	No		10.2	10.2	<0.1	<1	Negligible	Not significant
E_264	Aragon Primary School	523981	167027	Education	Yes	Merton AQMA	10.3	10.3	<0.1	<1	Negligible	Not significant
E_265	St Cecilia's Catholic Primary School	523869	165771	Education	Yes	Sutton AQMA	11.1	11.1	<0.1	<1	Negligible	Not significant
E_266	Lower Morden Children's Centre	523854	167075	Education	Yes	Merton AQMA	10.3	10.3	<0.1	<1	Negligible	Not significant
E_267	Green Oak Children's Centre (Formally Nonsuch and Cheam Sure Start Children's Centre)	523830	165687	Education	Yes	Sutton AQMA	11.3	11.3	<0.1	<1	Negligible	Not significant
E_268	Brookways School	523750	165481	Education	Yes	Sutton AQMA	11.1	11.1	<0.1	<1	Negligible	Not significant
E_269	Dorchester Primary School	523199	166071	Education	Yes	Sutton AQMA	10.6	10.6	<0.1	<1	Negligible	Not significant
E_270	Cheam Common Junior School	522765	165573	Education	Yes	Sutton AQMA	10.8	10.8	<0.1	<1	Negligible	Not significant
E_271	Cheam Common Infants' School	522710	165615	Education	Yes	Sutton AQMA	10.8	10.8	<0.1	<1	Negligible	Not significant
E_272	St Peter's CofE (Aided) Primary School	521088	122605	Education	No		8.9	8.9	<0.1	<1	Negligible	Not significant
E_273	Downsend School	517614	156985	Education	No		11.2	11.2	<0.1	<1	Negligible	Not significant
E_274	St Andrew's Catholic School	517451	157208	Education	No		11.3	11.3	<0.1	<1	Negligible	Not significant
E_275	St Peter's Catholic Primary School	517386	157248	Education	No		11.4	11.4	<0.1	<1	Negligible	Not significant
E_276	Byfleet Primary School	505679	161616	Education	No		11.8	11.8	<0.1	<1	Negligible	Not significant
E_277	Ongar Place Primary School	504336	163888	Education	No		11.7	11.7	<0.1	<1	Negligible	Not significant
E_278	St Paul's CofE Primary School	504214	164553	Education	No		11.8	11.8	<0.1	<1	Negligible	Not significant
E_279	Holy Family Catholic Primary School Addlestone	504179	164024	Education	No		11.7	11.7	<0.1	<1	Negligible	Not significant
E_280	Jubilee High School	504161	164440	Education	No		12.4	12.4	<0.1	<1	Negligible	Not significant

ID	Name	X	Y	Type	In AQMA ?	AQMA Title	2023 Annual Mean PM <sub>2.5</sub> Concentration (µg/m <sup>3</sup> )			Change Relative to Air Quality Standard (%)	Impact	Significance
							Without Project	With Project	Change			
E_281	Sir William Perkins's School	503701	166317	Education	No		11.4	11.4	<0.1	<1	Negligible	Not significant
E_282	Meadowcroft Community Infant School	503617	165234	Education	No		11.1	11.1	<0.1	<1	Negligible	Not significant
E_283	Salesian School Chertsey	503152	165824	Education	No		11.2	11.2	<0.1	<1	Negligible	Not significant
E_284	White Lodge Children's Centre	502995	165564	Education	No		9.9	9.9	<0.1	<1	Negligible	Not significant
H_1	Hall Grange	535654	165401	Healthcare	Yes	Croydon AQMA	10.0	10.0	<0.1	<1	Negligible	Not significant
H_2	Tollgate Children'S Centre	535104	167333	Healthcare	Yes	Croydon AQMA	10.6	10.6	<0.1	<1	Negligible	Not significant
H_3	Shirley Clinic	535074	166042	Healthcare	Yes	Croydon AQMA	10.8	10.8	<0.1	<1	Negligible	Not significant
H_4	Nas House	534898	166366	Healthcare	Yes	Croydon AQMA	11.6	11.6	<0.1	<1	Negligible	Not significant
H_5	Woodside Health Centre	534525	167758	Healthcare	Yes	Croydon AQMA	11.6	11.6	<0.1	<1	Negligible	Not significant
H_6	Crisis Unit	534116	166166	Healthcare	Yes	Croydon AQMA	11.1	11.1	<0.1	<1	Negligible	Not significant
H_7	Selhurst Road Hostel	533827	168282	Healthcare	Yes	Croydon AQMA	11.7	11.7	<0.1	<1	Negligible	Not significant
H_8	82 Coombe Road	533752	164500	Healthcare	Yes	Croydon AQMA	10.2	10.2	<0.1	<1	Negligible	Not significant
H_9	Barchester Thackeray House Care Home	533690	165736	Healthcare	Yes	Croydon AQMA	10.9	10.9	<0.1	<1	Negligible	Not significant
H_10	Wilhelmina House	533596	165553	Healthcare	Yes	Croydon AQMA	10.9	10.9	<0.1	<1	Negligible	Not significant
H_11	Barrington Lodge Nursing Home	533497	166511	Healthcare	Yes	Croydon AQMA	11.9	11.9	<0.1	<1	Negligible	Not significant
H_12	Morland Road Clinic	533405	166411	Healthcare	Yes	Croydon AQMA	11.8	11.8	<0.1	<1	Negligible	Not significant
H_13	Mhoa Croydon North	533181	167750	Healthcare	Yes	Croydon AQMA	11.6	11.6	<0.1	<1	Negligible	Not significant
H_14	Heavers Court Care Home For Dementia And Nursing	533180	167749	Healthcare	Yes	Croydon AQMA	11.6	11.6	<0.1	<1	Negligible	Not significant
H_15	Tudor House	533131	164534	Healthcare	Yes	Croydon AQMA	9.9	9.9	<0.1	<1	Negligible	Not significant
H_16	Evergreen Lodge	533042	164618	Healthcare	Yes	Croydon AQMA	10.3	10.3	<0.1	<1	Negligible	Not significant
H_17	Villa Maria Nursing Home	533022	164252	Healthcare	Yes	Croydon AQMA	10.1	10.1	<0.1	<1	Negligible	Not significant
H_18	Albany Lodge Nursing Home	532787	166475	Healthcare	Yes	Croydon AQMA	11.8	11.8	<0.1	<1	Negligible	Not significant
H_19	Jane House	532782	140716	Healthcare	No		8.8	8.8	<0.1	<1	Negligible	Not significant
H_20	Clarendon Nursing Home	532743	168035	Healthcare	Yes	Croydon AQMA	11.9	11.9	<0.1	<1	Negligible	Not significant
H_21	Sickle Cell And Thalassaemia Centre	532711	167740	Healthcare	Yes	Croydon AQMA	12.4	12.4	<0.1	<1	Negligible	Not significant
H_22	Speakers Court	532657	166463	Healthcare	Yes	Croydon AQMA	11.5	11.5	<0.1	<1	Negligible	Not significant
H_23	Croydon Corporate Headquarters Carolyn House	532642	165897	Healthcare	Yes	Croydon AQMA	11.6	11.6	<0.1	<1	Negligible	Not significant
H_24	Southern House 111 Centre	532629	165729	Healthcare	Yes	Croydon AQMA	11.6	11.6	<0.1	<1	Negligible	Not significant
H_25	Rowfant Residential Home	532591	136995	Healthcare	No		8.3	8.3	<0.1	<1	Negligible	Not significant
H_26	Brownrigg	532506	139383	Healthcare	No		8.9	8.9	<0.1	<1	Negligible	Not significant
H_27	Access Ability	532462	167384	Healthcare	Yes	Croydon AQMA	11.8	11.8	<0.1	<1	Negligible	Not significant
H_28	Scott House	532435	164427	Healthcare	Yes	Croydon AQMA	11.0	11.0	<0.1	<1	Negligible	Not significant
H_29	Jordan Lodge	532431	164426	Healthcare	Yes	Croydon AQMA	11.0	11.0	<0.1	<1	Negligible	Not significant
H_30	Whitgift House	532412	164024	Healthcare	Yes	Croydon AQMA	10.7	10.7	<0.1	<1	Negligible	Not significant
H_31	Leon House	532396	165041	Healthcare	Yes	Croydon AQMA	11.8	11.8	<0.1	<1	Negligible	Not significant
H_32	Croydon Nhs Walk-In-Centre	532325	165378	Healthcare	Yes	Croydon AQMA	11.9	11.9	<0.1	<1	Negligible	Not significant
H_33	Add-Croyon Dip	532324	165320	Healthcare	Yes	Croydon AQMA	12.0	12.0	<0.1	<1	Negligible	Not significant
H_34	Shepherds Corner	532247	166614	Healthcare	Yes	Croydon AQMA	11.7	11.7	<0.1	<1	Negligible	Not significant
H_35	477 Brighton Road	532233	162566	Healthcare	Yes	Croydon AQMA	10.4	10.4	<0.1	<1	Negligible	Not significant

ID	Name	X	Y	Type	In AQMA ?	AQMA Title	2022 Annual Mean PM <sub>2.5</sub> Concentration (µg/m <sup>3</sup> )			Change Relative to Air Quality Standard (%)	Impact	Significance
							Without Project	With Project	Change			
H_36	Rosina Lodge	532198	163535	Healthcare	Yes	Croydon AQMA	10.3	10.3	<0.1	<1	Negligible	Not significant
H_37	Jean Garwood House	532183	164599	Healthcare	Yes	Croydon AQMA	10.9	10.9	<0.1	<1	Negligible	Not significant
H_38	Redehall Cottage	532157	141201	Healthcare	No		8.7	8.7	<0.1	<1	Negligible	Not significant
H_39	Oak Field	532125	166250	Healthcare	Yes	Croydon AQMA	11.7	11.7	<0.1	<1	Negligible	Not significant
H_40	Lantern Hall Day Centre	532114	165162	Healthcare	Yes	Croydon AQMA	11.8	11.8	<0.1	<1	Negligible	Not significant
H_41	Croydon Perinatal Cmht	532086	165853	Healthcare	Yes	Croydon AQMA	11.7	11.7	<0.1	<1	Negligible	Not significant
H_42	Lennard Road	532070	166388	Healthcare	Yes	Croydon AQMA	11.5	11.5	<0.1	<1	Negligible	Not significant
H_43	Lucerne House	532056	168054	Healthcare	Yes	Croydon AQMA	11.8	11.8	<0.1	<1	Negligible	Not significant
H_44	Purley Dialysis Unit	532046	162323	Healthcare	Yes	Croydon AQMA	10.2	10.2	<0.1	<1	Negligible	Not significant
H_45	Surestart	532013	166236	Healthcare	Yes	Croydon AQMA	11.7	11.7	<0.1	<1	Negligible	Not significant
H_46	Queens Accommodation	532008	167321	Healthcare	Yes	Croydon AQMA	12.0	12.0	<0.1	<1	Negligible	Not significant
H_47	Crystal Centre For Children'S Services	531962	166685	Healthcare	Yes	Croydon AQMA	12.0	12.1	0.1	<1	Negligible	Not significant
H_48	James Terry Court	531957	163883	Healthcare	Yes	Croydon AQMA	10.4	10.4	<0.1	<1	Negligible	Not significant
H_49	44 Kimberley Road	531956	167466	Healthcare	Yes	Croydon AQMA	12.2	12.2	<0.1	<1	Negligible	Not significant
H_50	Oban House Care Home	531939	164369	Healthcare	Yes	Croydon AQMA	11.0	11.0	<0.1	<1	Negligible	Not significant
H_51	Warren Court	531919	161691	Healthcare	Yes	Croydon AQMA	10.0	10.0	<0.1	<1	Negligible	Not significant
H_52	Francis Court	531909	139594	Healthcare	No		9.2	9.2	<0.1	<1	Negligible	Not significant
H_53	St John's Nursing Home Ltd	531907	164085	Healthcare	Yes	Croydon AQMA	11.0	11.0	<0.1	<1	Negligible	Not significant
H_54	Mary's Home	531889	164310	Healthcare	Yes	Croydon AQMA	11.0	11.1	0.1	<1	Negligible	Not significant
H_55	Rosina Gardens	531871	162163	Healthcare	Yes	Croydon AQMA	10.3	10.3	<0.1	<1	Negligible	Not significant
H_56	851 Brighton Road	531849	162142	Healthcare	Yes	Croydon AQMA	10.3	10.3	<0.1	<1	Negligible	Not significant
H_57	Liberty Lodge	531839	161803	Healthcare	Yes	Croydon AQMA	10.0	10.0	<0.1	<1	Negligible	Not significant
H_58	Thornton Lodge	531804	168040	Healthcare	Yes	Croydon AQMA	12.0	12.0	<0.1	<1	Negligible	Not significant
H_59	South Croydon Ambulance Station	531786	163814	Healthcare	Yes	Croydon AQMA	10.1	10.1	<0.1	<1	Negligible	Not significant
H_60	44 Broad Green Avenue	531733	166958	Healthcare	Yes	Croydon AQMA	11.8	11.8	<0.1	<1	Negligible	Not significant
H_61	Croydon University Hospital	531717	167204	Healthcare	Yes	Croydon AQMA	12.2	12.2	<0.1	<1	Negligible	Not significant
H_62	Brigstock Primary Care	531625	167932	Healthcare	Yes	Croydon AQMA	12.2	12.2	<0.1	<1	Negligible	Not significant
H_63	Purley War Memorial Hospital	531451	161843	Healthcare	Yes	Croydon AQMA	10.4	10.4	<0.1	<1	Negligible	Not significant
H_64	Foxley Lodge	531419	161299	Healthcare	Yes	Croydon AQMA	10.4	10.4	<0.1	<1	Negligible	Not significant
H_65	Croydon South (Mhoa)	531406	161919	Healthcare	Yes	Croydon AQMA	10.3	10.3	<0.1	<1	Negligible	Not significant
H_66	Hermitage	531336	167278	Healthcare	Yes	Croydon AQMA	12.1	12.1	<0.1	<1	Negligible	Not significant
H_67	Dunheved Lodge	531305	167425	Healthcare	Yes	Croydon AQMA	12.1	12.1	<0.1	<1	Negligible	Not significant
H_68	Redstone House	531253	148719	Healthcare	No		10.1	10.1	<0.1	<1	Negligible	Not significant
H_69	Redstone House	531247	148721	Healthcare	No		10.0	10.1	0.1	<1	Negligible	Not significant
H_70	Waddon Clinic	531211	164480	Healthcare	Yes	Croydon AQMA	10.9	10.9	<0.1	<1	Negligible	Not significant
H_71	Purley View Nursing Home	531166	161493	Healthcare	Yes	Croydon AQMA	10.9	10.9	<0.1	<1	Negligible	Not significant
H_72	Kings Lodge Centre For Complex Needs	531149	148555	Healthcare	No		10.0	10.0	<0.1	<1	Negligible	Not significant
H_73	33 Gonville Road	531010	167646	Healthcare	Yes	Croydon AQMA	12.2	12.2	<0.1	<1	Negligible	Not significant
H_74	Chaldon Rise Nursing Home	531006	153553	Healthcare	No		10.5	10.5	<0.1	<1	Negligible	Not significant



ID	Name	X	Y	Type	In AQMA ?	AQMA Title	2022 Annual Mean PM <sub>2.5</sub> Concentration (µg/m <sup>3</sup> )			Change Relative to Air Quality Standard (%)	Impact	Significance
							Without Project	With Project	Change			
H_75	Rosemanor 2	531001	161172	Healthcare	Yes	Croydon AQMA	10.6	10.6	<0.1	<1	Negligible	Not significant
H_76	The Params Care Ltd	530975	161772	Healthcare	Yes	Croydon AQMA	9.9	9.9	<0.1	<1	Negligible	Not significant
H_77	Lombard House Training Facility	530819	166721	Healthcare	Yes	Croydon AQMA	11.6	11.6	<0.1	<1	Negligible	Not significant
H_78	Beddington Care Home	530795	164861	Healthcare	Yes	Sutton AQMA	11.0	11.0	<0.1	<1	Negligible	Not significant
H_79	Amberley Lodge Nursing Home	530767	160903	Healthcare	Yes	Croydon AQMA	10.9	10.9	<0.1	<1	Negligible	Not significant
H_80	The Manor	530758	161108	Healthcare	Yes	Croydon AQMA	9.5	9.5	<0.1	<1	Negligible	Not significant
H_81	Amberley Lodge Nursing Home	530688	160954	Healthcare	Yes	Croydon AQMA	9.7	9.7	<0.1	<1	Negligible	Not significant
H_82	Coppice Lea Care Home With Nursing	530674	152749	Healthcare	No		10.5	10.5	<0.1	<1	Negligible	Not significant
H_83	Better Care Residential Home	530476	160350	Healthcare	Yes	Croydon AQMA	10.2	10.2	<0.1	<1	Negligible	Not significant
H_84	Callum House	530204	160233	Healthcare	Yes	Croydon AQMA	9.7	9.7	<0.1	<1	Negligible	Not significant
H_85	231 Stafford Road	530153	163984	Healthcare	Yes	Sutton AQMA	10.1	10.1	<0.1	<1	Negligible	Not significant
H_86	Clifton House	530148	159986	Healthcare	Yes	Croydon AQMA	9.9	9.9	<0.1	<1	Negligible	Not significant
H_87	Abbey Lodge	530027	159899	Healthcare	Yes	Croydon AQMA	9.7	9.7	<0.1	<1	Negligible	Not significant
H_88	The Eadmund	530010	159875	Healthcare	Yes	Croydon AQMA	9.6	9.7	0.1	<1	Negligible	Not significant
H_89	Gate Lodge	529869	161052	Healthcare	Yes	Croydon AQMA	9.4	9.4	<0.1	<1	Negligible	Not significant
H_90	Trent House	529864	140446	Healthcare	No		8.9	8.9	<0.1	<1	Negligible	Not significant
H_91	100 Woodcote Grove Road	529845	160586	Healthcare	Yes	Croydon AQMA	9.6	9.6	<0.1	<1	Negligible	Not significant
H_92	Acorns	529842	137781	Healthcare	No		10.3	10.3	<0.1	<1	Negligible	Not significant
H_93	Crystal	529809	160579	Healthcare	Yes	Croydon AQMA	9.4	9.4	<0.1	<1	Negligible	Not significant
H_94	Beth Ezra	529699	161000	Healthcare	Yes	Croydon AQMA	9.6	9.6	<0.1	<1	Negligible	Not significant
H_95	Restoration Residential Care Home	529586	167204	Healthcare	Yes	Sutton AQMA	10.5	10.5	<0.1	<1	Negligible	Not significant
H_96	The White House	529536	158394	Healthcare	Yes	Croydon AQMA	9.2	9.2	<0.1	<1	Negligible	Not significant
H_97	Maidenbower Day Centre	529496	135879	Healthcare	No		10.1	10.1	<0.1	<1	Negligible	Not significant
H_98	Womens Service Croydon	529489	161811	Healthcare	Yes	Croydon AQMA	9.7	9.7	<0.1	<1	Negligible	Not significant
H_99	Tanners Farm	529332	141954	Healthcare	No		9.5	9.6	0.1	<1	Negligible	Not significant
H_100	Raola House	529220	162162	Healthcare	Yes	Sutton AQMA	10.1	10.1	<0.1	<1	Negligible	Not significant
H_101	Woodcote House	529211	162634	Healthcare	Yes	Sutton AQMA	9.7	9.7	<0.1	<1	Negligible	Not significant
H_102	Wallington Resource Centre	529074	163103	Healthcare	Yes	Sutton AQMA	10.5	10.5	<0.1	<1	Negligible	Not significant
H_103	75 Woodcote Road	529074	163102	Healthcare	Yes	Sutton AQMA	10.5	10.5	<0.1	<1	Negligible	Not significant
H_104	Croftdown House	529043	157799	Healthcare	Yes	Croydon AQMA	9.0	9.0	<0.1	<1	Negligible	Not significant
H_105	Roswood Gardens	529031	163841	Healthcare	Yes	Sutton AQMA	10.1	10.1	<0.1	<1	Negligible	Not significant
H_106	Kenilworth	528969	142909	Healthcare	No		9.5	9.5	<0.1	<1	Negligible	Not significant
H_107	The Barn House	528909	153450	Healthcare	No		10.5	10.5	<0.1	<1	Negligible	Not significant
H_108	Clifton Manor	528863	164167	Healthcare	Yes	Sutton AQMA	11.1	11.1	<0.1	<1	Negligible	Not significant
H_109	Bridge House Care Centre	528702	165185	Healthcare	Yes	Sutton AQMA	10.9	10.9	<0.1	<1	Negligible	Not significant
H_110	Prosignia Ltd	528660	156283	Healthcare	No		9.3	9.3	<0.1	<1	Negligible	Not significant
H_111	56 Oakwood Road	528610	143465	Healthcare	No		9.8	9.8	<0.1	<1	Negligible	Not significant
H_112	Lumley Road	528460	143349	Healthcare	No		9.7	9.7	<0.1	<1	Negligible	Not significant
H_113	Gatwick Ambulance Station	528443	141574	Healthcare	No		10.3	10.3	<0.1	<1	Negligible	Not significant

ID	Name	X	Y	Type	In AQMA ?	AQMA Title	2022 Annual Mean PM <sub>2.5</sub> Concentration (µg/m <sup>3</sup> )			Change Relative to Air Quality Standard (%)	Impact	Significance
							Without Project	With Project	Change			
H_114	Nutbush Cottage	528407	144986	Healthcare	No		9.7	9.7	<0.1	<1	Negligible	Not significant
H_115	Horley Response Post	528405	142942	Healthcare	No		9.5	9.5	<0.1	<1	Negligible	Not significant
H_116	Chippings	528399	142708	Healthcare	Yes	AQMA No.3	9.5	9.5	<0.1	<1	Negligible	Not significant
H_117	Bridge Medical Centre Wassand Close Crawley	528348	136914	Healthcare	No		9.8	9.8	<0.1	<1	Negligible	Not significant
H_118	Barchester Wykeham House Care Home	528336	142744	Healthcare	Yes	AQMA No.3	9.5	9.6	0.1	<1	Negligible	Not significant
H_119	Horley Health Centre	528285	143097	Healthcare	No		9.9	9.9	<0.1	<1	Negligible	Not significant
H_120	Barnfield	528279	142568	Healthcare	Yes	AQMA No.3	9.6	9.6	<0.1	<1	Negligible	Not significant
H_121	Secamb Head Office	528255	138640	Healthcare	No		9.7	9.8	0.1	1	Negligible	Not significant
H_122	1 Wood Close	528198	145907	Healthcare	No		8.9	8.9	<0.1	<1	Negligible	Not significant
H_123	Upfield	528196	142629	Healthcare	Yes	AQMA No.3	9.5	9.5	<0.1	<1	Negligible	Not significant
H_124	Horley Community Mh Team	528180	143151	Healthcare	No		9.8	9.8	<0.1	<1	Negligible	Not significant
H_125	Roseleigh	528180	142966	Healthcare	No		9.4	9.4	<0.1	<1	Negligible	Not significant
H_126	Malvern	528156	142953	Healthcare	No		9.4	9.4	<0.1	<1	Negligible	Not significant
H_127	Smallbrook Care Home	528106	142693	Healthcare	Yes	AQMA No.3	9.5	9.5	<0.1	<1	Negligible	Not significant
H_128	Longford	528067	142802	Healthcare	No		9.7	9.7	<0.1	<1	Negligible	Not significant
H_129	The Oaks	527947	136711	Healthcare	No		9.9	9.9	<0.1	<1	Negligible	Not significant
H_130	Redhill Community Hub	527744	150533	Healthcare	No		9.9	9.9	<0.1	<1	Negligible	Not significant
H_131	Gracewell Of Horley Park	527718	143475	Healthcare	No		9.4	9.5	0.1	<1	Negligible	Not significant
H_132	Gatwick Mrc	527558	138664	Healthcare	No		9.3	9.3	<0.1	<1	Negligible	Not significant
H_133	The Orchards	527545	136665	Healthcare	No		10.0	10.0	<0.1	<1	Negligible	Not significant
H_134	Exchange Road Clinic	527337	136876	Healthcare	No		10.2	10.2	<0.1	<1	Negligible	Not significant
H_135	Health Centre Exchange Road	527289	136873	Healthcare	No		10.2	10.2	<0.1	<1	Negligible	Not significant
H_136	Central Health Clinic	527273	136923	Healthcare	No		10.1	10.1	<0.1	<1	Negligible	Not significant
H_137	Tushmore Lane	527268	137862	Healthcare	Yes	Hazelwick AQMA	10.5	10.5	<0.1	<1	Negligible	Not significant
H_138	Briar House	527258	142416	Healthcare	No		9.4	9.4	<0.1	<1	Negligible	Not significant
H_139	Gatwick Park Hospital	527151	142551	Healthcare	No		9.2	9.2	<0.1	<1	Negligible	Not significant
H_140	Overline House	527125	136352	Healthcare	No		9.8	9.8	<0.1	<1	Negligible	Not significant
H_141	Gatwick Hart	527085	140106	Healthcare	No		8.7	8.8	0.1	1	Negligible	Not significant
H_142	Spire Gatwick Park Hospital Povey Cross Roadhookwood	526928	142637	Healthcare	No		8.9	8.9	<0.1	<1	Negligible	Not significant
H_143	Ferndale Nursing Home	526913	135850	Healthcare	No		10.1	10.1	<0.1	<1	Negligible	Not significant
H_144	Longley House	526898	136287	Healthcare	No		10.2	10.2	<0.1	<1	Negligible	Not significant
H_145	Unit 7 Bluebird House	526881	142186	Healthcare	No		9.0	9.1	0.1	<1	Negligible	Not significant
H_146	Nws.Crs & Htt	526861	138469	Healthcare	No		9.6	9.6	<0.1	<1	Negligible	Not significant
H_147	Ravendene Primary Care Centre	526733	136226	Healthcare	No		10.1	10.1	<0.1	<1	Negligible	Not significant
H_148	Cabot House	526711	135821	Healthcare	No		10.2	10.2	<0.1	<1	Negligible	Not significant
H_149	Clayton House	526687	135911	Healthcare	No		10.2	10.2	<0.1	<1	Negligible	Not significant
H_150	Aniska Lodge	526663	125555	Healthcare	No		9.7	9.7	<0.1	<1	Negligible	Not significant
H_151	Queens Lodge	526449	135937	Healthcare	No		10.1	10.1	<0.1	<1	Negligible	Not significant
H_152	Crawley Ambulance Station	526352	137316	Healthcare	No		10.1	10.1	<0.1	<1	Negligible	Not significant

ID	Name	X	Y	Type	In AQMA ?	AQMA Title	2032 Annual Mean PM <sub>2.5</sub> Concentration (µg/m <sup>3</sup> )			Change Relative to Air Quality Standard (%)	Impact	Significance
							Without Project	With Project	Change			
H_153	Bishops Bell Clinic	526342	136923	Healthcare	No		10.2	10.2	<0.1	<1	Negligible	Not significant
H_154	Crawley Walk In Centre	526321	136849	Healthcare	No		10.0	10.0	<0.1	<1	Negligible	Not significant
H_155	The Weald Day Hospital	526264	136746	Healthcare	No		10.0	10.0	<0.1	<1	Negligible	Not significant
H_156	69 Reigate Road	526249	144331	Healthcare	No		8.8	8.8	<0.1	<1	Negligible	Not significant
H_157	West Green Child Centre (Crawley)	526249	136953	Healthcare	No		10.1	10.1	<0.1	<1	Negligible	Not significant
H_158	The Dumbledore Surgery	526240	129796	Healthcare	No		9.6	9.6	<0.1	<1	Negligible	Not significant
H_159	Crawley Hospital	526229	136764	Healthcare	No		10.0	10.0	<0.1	<1	Negligible	Not significant
H_160	Langley Green Clinic	526085	137939	Healthcare	No		10.0	10.0	<0.1	<1	Negligible	Not significant
H_161	Green Lane	525805	166949	Healthcare	Yes	Sutton AQMA	11.4	11.4	<0.1	<1	Negligible	Not significant
H_162	1 Cranleigh Gardens	525841	165621	Healthcare	Yes	Sutton AQMA	11.1	11.1	<0.1	<1	Negligible	Not significant
H_163	Deerswood Lodge	525280	137676	Healthcare	No		9.6	9.6	<0.1	<1	Negligible	Not significant
H_164	Ifield Medical Centre Lady Margaret Road Crawley	525144	137381	Healthcare	No		9.9	9.9	<0.1	<1	Negligible	Not significant
H_165	14A York Road	525120	163263	Healthcare	Yes	Sutton AQMA	10.1	10.1	<0.1	<1	Negligible	Not significant
H_166	Lona Lodge	525104	166308	Healthcare	Yes	Sutton AQMA	11.4	11.4	<0.1	<1	Negligible	Not significant
H_167	33 Blanford Road	525081	150338	Healthcare	Yes	AQMA No.9	9.9	9.9	<0.1	<1	Negligible	Not significant
H_168	Linda Lodge	525080	163332	Healthcare	Yes	Sutton AQMA	10.0	10.0	<0.1	<1	Negligible	Not significant
H_169	The Gables Nursing Home Ifield Green Crawley	525039	138203	Healthcare	No		9.0	9.0	<0.1	<1	Negligible	Not significant
H_170	Gossops Green Clinic	524984	136055	Healthcare	No		9.5	9.5	<0.1	<1	Negligible	Not significant
H_171	Crawley & Horsham Atc (Sr)	524972	137230	Healthcare	No		9.2	9.2	<0.1	<1	Negligible	Not significant
H_172	Allswell Lodge	524951	164286	Healthcare	Yes	Sutton AQMA	10.8	10.8	<0.1	<1	Negligible	Not significant
H_173	Paddock Cottage	524905	137584	Healthcare	No		8.9	8.9	<0.1	<1	Negligible	Not significant
H_174	Willow Lodge	524856	162587	Healthcare	Yes	Sutton AQMA	9.7	9.7	<0.1	<1	Negligible	Not significant
H_175	Brookmead	524819	137245	Healthcare	No		9.0	9.0	<0.1	<1	Negligible	Not significant
H_176	Magnolia House	524808	163893	Healthcare	Yes	Sutton AQMA	10.2	10.2	<0.1	<1	Negligible	Not significant
H_177	Ifield Park Care Home	524780	136603	Healthcare	No		9.5	9.5	<0.1	<1	Negligible	Not significant
H_178	Abbey Cheam Centre	524642	162604	Healthcare	Yes	Sutton AQMA	9.6	9.6	<0.1	<1	Negligible	Not significant
H_179	Shirley View	524632	162377	Healthcare	Yes	Sutton AQMA	9.9	9.9	<0.1	<1	Negligible	Not significant
H_180	Smcs At Abbey Cheam Centre	524626	162670	Healthcare	Yes	Sutton AQMA	9.6	9.6	<0.1	<1	Negligible	Not significant
H_181	Broadlands Nursing Home Ltd	524549	162978	Healthcare	Yes	Sutton AQMA	9.7	9.7	<0.1	<1	Negligible	Not significant
H_182	Cheam Cottage	524362	163703	Healthcare	Yes	Sutton AQMA	10.3	10.3	<0.1	<1	Negligible	Not significant
H_183	Millview	524333	141071	Healthcare	No		9.0	9.0	<0.1	<1	Negligible	Not significant
H_184	St Anthony'S Hospital	523969	165983	Healthcare	Yes	Sutton AQMA	10.8	10.8	<0.1	<1	Negligible	Not significant
H_185	Lower Morden Children'S Centre	523854	167074	Healthcare	Yes	Merton AQMA	10.3	10.3	<0.1	<1	Negligible	Not significant
H_186	Cheam Resource Centre	523841	165702	Healthcare	Yes	Sutton AQMA	11.3	11.3	<0.1	<1	Negligible	Not significant
H_187	Priory Crescent Clinic	523669	164733	Healthcare	Yes	Sutton AQMA	10.5	10.5	<0.1	<1	Negligible	Not significant
H_188	Ashlong House	522492	166389	Healthcare	Yes	Sutton AQMA	10.7	10.7	<0.1	<1	Negligible	Not significant
H_189	Homelands Nursing Home	521371	123703	Healthcare	No		8.2	8.2	<0.1	<1	Negligible	Not significant
H_190	The Surgery	521279	122490	Healthcare	No		8.9	8.9	<0.1	<1	Negligible	Not significant
H_191	Tyrwhitt House	515413	158827	Healthcare	No		10.5	10.5	<0.1	<1	Negligible	Not significant

ID	Name	X	Y	Type	In AQMA ?	AQMA Title	2022 Annual Mean PM <sub>2.5</sub> Concentration (µg/m <sup>3</sup> )			Change Relative to Air Quality Standard (%)	Impact	Significance
							Without Project	With Project	Change			
H_192	Qef Independent Living Services	515316	158531	Healthcare	No		10.6	10.6	<0.1	<1	Negligible	Not significant
H_193	Kings Lodge Care Centre	505788	161583	Healthcare	No		11.3	11.3	<0.1	<1	Negligible	Not significant
H_194	Kings Lodge Care Centre	505669	161548	Healthcare	No		11.9	11.9	<0.1	<1	Negligible	Not significant
H_195	West Hall	505530	160612	Healthcare	No		10.5	10.5	<0.1	<1	Negligible	Not significant
H_196	Fermoyle House Nursing Home	504489	164368	Healthcare	No		11.7	11.7	<0.1	<1	Negligible	Not significant
H_197	Flex Walker Reflexology	544461	153963	Healthcare	Yes	AQMA No.13 (A25)	9.4	9.4	<0.1	<1	Negligible	Not significant
H_198	Day Lewis Pharmacy Westerham	544658	154015	Healthcare	Yes	AQMA No.13 (A25)	10.7	10.7	<0.1	<1	Negligible	Not significant
H_199	Shirley House	531435	167472	Healthcare	Yes	Croydon AQMA	12.4	12.4	<0.1	<1	Negligible	Not significant
H_200	Haling Park Medical Practice	532536	163727	Healthcare	Yes	Croydon AQMA	11.1	11.1	<0.1	<1	Negligible	Not significant
H_201	Little Blessings	532544	163353	Healthcare	Yes	Croydon AQMA	11.2	11.2	<0.1	<1	Negligible	Not significant
H_202	London Road Medical Practice	531463	167245	Healthcare	Yes	Croydon AQMA	12.4	12.4	<0.1	<1	Negligible	Not significant
H_203	Trompetas Dr A	534922	162157	Healthcare	Yes	Croydon AQMA	10.2	10.2	<0.1	<1	Negligible	Not significant
H_204	Mayday Community Pharmacy	531515	167167	Healthcare	Yes	Croydon AQMA	12.6	12.6	<0.1	<1	Negligible	Not significant
H_205	Shaws Pharmacy	531476	167131	Healthcare	Yes	Croydon AQMA	12.3	12.3	<0.1	<1	Negligible	Not significant
H_206	Violet Lane Medical Practice	531835	164249	Healthcare	Yes	Croydon AQMA	10.9	10.9	<0.1	<1	Negligible	Not significant
H_207	Addiscombe Surgery	533190	165750	Healthcare	Yes	Croydon AQMA	10.9	10.9	<0.1	<1	Negligible	Not significant
H_208	Lowfield Way	527459	139982	Healthcare	No		9.7	9.7	<0.1	<1	Negligible	Not significant
H_209	Ifield Medical Practice	525233	137295	Healthcare	No		9.6	9.6	<0.1	<1	Negligible	Not significant
H_210	Bridge Medical Centre	528439	136939	Healthcare	No		9.8	9.8	<0.1	<1	Negligible	Not significant
H_211	Hackbridge Medical Centre	528445	166221	Healthcare	Yes	Sutton AQMA	10.9	10.9	<0.1	<1	Negligible	Not significant
H_212	Stylidou Styliani	530073	159952	Healthcare	Yes	Croydon AQMA	10.1	10.1	<0.1	<1	Negligible	Not significant
H_213	The James O'Riordan Medical Centre	524421	166548	Healthcare	Yes	Sutton AQMA	11.6	11.6	<0.1	<1	Negligible	Not significant
H_214	Selhurst Medical Centre	533061	167343	Healthcare	Yes	Croydon AQMA	11.8	11.8	<0.1	<1	Negligible	Not significant
H_215	Off the Record Mental Health Services	530201	164850	Healthcare	Yes	Sutton AQMA	10.9	10.9	<0.1	<1	Negligible	Not significant
H_216	The Westerham Practice	544537	153968	Healthcare	No		8.9	8.9	<0.1	<1	Negligible	Not significant
H_217	Smallfield Surgery	531657	143114	Healthcare	No		9.3	9.3	<0.1	<1	Negligible	Not significant
H_218	Cheam Family Practice	524857	164980	Healthcare	Yes	Sutton AQMA	10.8	10.8	<0.1	<1	Negligible	Not significant
H_219	Gravel Hill Surgery	536674	163449	Healthcare	Yes	Croydon AQMA	9.8	9.8	<0.1	<1	Negligible	Not significant
H_220	Hammed Dr S	532586	164583	Healthcare	Yes	Croydon AQMA	10.8	10.8	<0.1	<1	Negligible	Not significant
H_221	Ashburton Park Medical Practice	534834	166858	Healthcare	Yes	Croydon AQMA	11.5	11.5	<0.1	<1	Negligible	Not significant
H_222	Malik Dr A	525583	162081	Healthcare	Yes	Sutton AQMA	9.9	9.9	<0.1	<1	Negligible	Not significant
H_223	Chiltern Health Centre	525912	162749	Healthcare	Yes	Sutton AQMA	10.0	10.0	<0.1	<1	Negligible	Not significant
H_224	Manor Practice	528830	164303	Healthcare	Yes	Sutton AQMA	11.1	11.1	<0.1	<1	Negligible	Not significant
H_225	Stonecot Surgery	524674	166846	Healthcare	Yes	Sutton AQMA	11.2	11.2	<0.1	<1	Negligible	Not significant
H_226	Cheam Family Practice	524221	163642	Healthcare	Yes	Sutton AQMA	10.3	10.3	<0.1	<1	Negligible	Not significant
H_227	Chiltern Health Centre	525910	162727	Healthcare	Yes	Sutton AQMA	9.9	9.9	<0.1	<1	Negligible	Not significant
H_228	Partridge Green Surgery	519079	119190	Healthcare	No		8.4	8.4	<0.1	<1	Negligible	Not significant
H_229	AcuHerb Chinese Acupuncture & Herbal Clinic	526756	136415	Healthcare	No		10.3	10.3	<0.1	<1	Negligible	Not significant
H_230	Craik Dr J I	525174	137785	Healthcare	No		9.8	9.8	<0.1	<1	Negligible	Not significant



ID	Name	X	Y	Type	In AQMA ?	AQMA Title	2023 Annual Mean PM <sub>2.5</sub> Concentration (µg/m <sup>3</sup> )			Change Relative to Air Quality Standard (%)	Impact	Significance
							Without Project	With Project	Change			
H_231	Woodlawn Surgery	519156	119190	Healthcare	No		8.8	8.8	<0.1	<1	Negligible	Not significant
H_232	Friends Road Medical Practice	532691	165297	Healthcare	Yes	Croydon AQMA	11.6	11.6	<0.1	<1	Negligible	Not significant
H_233	Bramley Avenue Surgery	529692	159870	Healthcare	Yes	Croydon AQMA	9.7	9.7	<0.1	<1	Negligible	Not significant
H_234	Thornton Road Surgery	531014	167495	Healthcare	Yes	Croydon AQMA	12.8	12.8	<0.1	<1	Negligible	Not significant
H_235	Parkside Group Practice	532559	163002	Healthcare	Yes	Croydon AQMA	10.3	10.3	<0.1	<1	Negligible	Not significant
H_236	Broadfield Children & Family Centre	525451	133921	Healthcare	No		9.2	9.2	<0.1	<1	Negligible	Not significant
H_237	North End Medical Centre	532190	165990	Healthcare	Yes	Croydon AQMA	11.6	11.6	<0.1	<1	Negligible	Not significant
H_238	Church Street Practice	531887	165477	Healthcare	Yes	Croydon AQMA	11.7	11.7	<0.1	<1	Negligible	Not significant
H_239	Stovell House Surgery	534057	166206	Healthcare	Yes	Croydon AQMA	11.3	11.3	<0.1	<1	Negligible	Not significant
H_240	Eversley Medical Centre	531482	167169	Healthcare	Yes	Croydon AQMA	12.3	12.3	<0.1	<1	Negligible	Not significant
H_241	Francis Chappell	533105	166378	Healthcare	Yes	Croydon AQMA	12.2	12.2	<0.1	<1	Negligible	Not significant
H_242	Addiscombe Osteopaths Practice	534375	166451	Healthcare	Yes	Croydon AQMA	11.3	11.3	<0.1	<1	Negligible	Not significant
H_243	Parade Medipharma	530858	167117	Healthcare	Yes	Croydon AQMA	12.0	12.0	<0.1	<1	Negligible	Not significant
H_244	Brigstock Medical Practice	531891	168082	Healthcare	Yes	Croydon AQMA	12.2	12.2	<0.1	<1	Negligible	Not significant
H_245	Lennard Road Surgery	532035	166443	Healthcare	Yes	Croydon AQMA	11.5	11.5	<0.1	<1	Negligible	Not significant
H_246	Newhaven Road	533010	167774	Healthcare	Yes	Croydon AQMA	11.1	11.1	<0.1	<1	Negligible	Not significant
H_247	Whitehorse Medical Practice	532509	166945	Healthcare	Yes	Croydon AQMA	12.1	12.1	<0.1	<1	Negligible	Not significant
H_248	The Poplars Physiotherapy Centre	518528	161267	Healthcare	Yes	Sutton AQMA	9.1	9.1	<0.1	<1	Negligible	Not significant
H_249	Gurjar Hindu Union Mandir GHU	525155	138307	Healthcare	No		9.0	9.0	<0.1	<1	Negligible	Not significant
H_250	Greensleeves Care Home	526557	136134	Healthcare	No		10.0	10.0	<0.1	<1	Negligible	Not significant
H_251	Care South	509374	113963	Healthcare	No		7.9	7.9	<0.1	<1	Negligible	Not significant
H_252	Bainbridge Court	509612	114049	Healthcare	No		8.6	8.7	0.1	<1	Negligible	Not significant
H_253	Sussexdown Country House Care	509425	114047	Healthcare	No		8.4	8.4	<0.1	<1	Negligible	Not significant
H_254	Crawley Natural Health Centre	526840	135819	Healthcare	No		10.1	10.1	<0.1	<1	Negligible	Not significant
H_255	The Back Care Clinic incorporating Skininnovations Aesthetic Clinic	524753	136651	Healthcare	No		9.5	9.5	<0.1	<1	Negligible	Not significant
H_256	Avalon Oral Care Centre	526270	135938	Healthcare	No		10.1	10.1	<0.1	<1	Negligible	Not significant
H_257	Rn24 Limited, Woodlands Health care	526576	136129	Healthcare	No		10.0	10.0	<0.1	<1	Negligible	Not significant
H_258	Horsham Treatment Room	524897	137604	Healthcare	No		9.1	9.1	<0.1	<1	Negligible	Not significant
H_259	Eminations Acupuncture Clinic	527491	136641	Healthcare	No		10.0	10.0	<0.1	<1	Negligible	Not significant
H_260	Birdhurst Medical Practice	533210	164513	Healthcare	Yes	Croydon AQMA	9.9	9.9	<0.1	<1	Negligible	Not significant
H_261	Evergreen Lodge	532993	164502	Healthcare	Yes	Croydon AQMA	10.9	10.9	<0.1	<1	Negligible	Not significant
H_262	Stanhope Surgery	533100	164913	Healthcare	Yes	Croydon AQMA	10.0	10.0	<0.1	<1	Negligible	Not significant
H_263	Brigstock Medical Practice	531761	168016	Healthcare	Yes	Croydon AQMA	12.0	12.0	<0.1	<1	Negligible	Not significant
H_264	Burdett Road	532825	167184	Healthcare	Yes	Croydon AQMA	12.0	12.0	<0.1	<1	Negligible	Not significant
H_265	Heathfields Surgery	532543	164728	Healthcare	Yes	Croydon AQMA	10.8	10.8	<0.1	<1	Negligible	Not significant
H_266	Barchester - Peony Court Care Home	533578	165730	Healthcare	Yes	Croydon AQMA	10.7	10.7	<0.1	<1	Negligible	Not significant
H_267	The White House Care Home	529600	158546	Healthcare	Yes	Croydon AQMA	9.2	9.2	<0.1	<1	Negligible	Not significant
H_268	Aspire Wellbeing Health & Wellbeing Centre	525412	151202	Healthcare	No		9.6	9.6	<0.1	<1	Negligible	Not significant
H_269	Airport Medical Services Ltd	528133	142865	Healthcare	No		9.5	9.5	<0.1	<1	Negligible	Not significant

ID	Name	X	Y	Type	In AQMA ?	AQMA Title	2022 Annual Mean PM <sub>2.5</sub> Concentration (µg/m <sup>3</sup> )			Change Relative to Air Quality Standard (%)	Impact	Significance
							Without Project	With Project	Change			
H_270	Woodfield Road Medical Centre.	528989	157828	Healthcare	Yes	Croydon AQMA	8.9	8.9	<0.1	<1	Negligible	Not significant
H_271	Barchester - Wykeham House Care Home	528495	142788	Healthcare	Yes	AQMA No.3	9.5	9.5	<0.1	<1	Negligible	Not significant
H_272	SeeAbility Horley Support Service	528168	142815	Healthcare	No		9.7	9.7	<0.1	<1	Negligible	Not significant
H_273	Amherst House Care Home - Care UK	527766	143290	Healthcare	No		9.5	9.5	<0.1	<1	Negligible	Not significant
H_274	Dentist Practice Katoomba in Horley	528501	142752	Healthcare	Yes	AQMA No.3	9.5	9.5	<0.1	<1	Negligible	Not significant
H_275	Prinsted, Oldfield Road	527725	142516	Healthcare	Yes	AQMA No.3	9.4	9.4	<0.1	<1	Negligible	Not significant
H_276	Smitham Bottom Lane	529625	161171	Healthcare	Yes	Croydon AQMA	9.6	9.6	<0.1	<1	Negligible	Not significant
H_277	Gate Lodge	529762	160966	Healthcare	Yes	Croydon AQMA	9.5	9.5	<0.1	<1	Negligible	Not significant
H_278	Mottistone Grove	525865	162699	Healthcare	Yes	Sutton AQMA	9.9	9.9	<0.1	<1	Negligible	Not significant
H_279	Aahana House	529816	160474	Healthcare	Yes	Croydon AQMA	9.4	9.4	<0.1	<1	Negligible	Not significant
H_280	Lona Lodge	525115	166280	Healthcare	Yes	Sutton AQMA	11.3	11.3	<0.1	<1	Negligible	Not significant
H_281	Grosvenor Road	528832	164083	Healthcare	Yes	Sutton AQMA	10.6	10.6	<0.1	<1	Negligible	Not significant
H_282	Bridge House Care Centre	528693	165150	Healthcare	Yes	Sutton AQMA	10.9	10.9	<0.1	<1	Negligible	Not significant
H_283	Woodcote Medical	529850	160537	Healthcare	Yes	Croydon AQMA	9.5	9.5	<0.1	<1	Negligible	Not significant
H_284	Sutton Court Care Centre	524634	166685	Healthcare	Yes	Sutton AQMA	11.4	11.4	<0.1	<1	Negligible	Not significant
H_285	Belmont House Nursing Home	525273	163322	Healthcare	Yes	Sutton AQMA	10.0	10.0	<0.1	<1	Negligible	Not significant
H_286	The Avenue	524758	162421	Healthcare	Yes	Sutton AQMA	10.0	10.0	<0.1	<1	Negligible	Not significant
H_287	Woodcote Dental	529256	162027	Healthcare	Yes	Sutton AQMA	10.1	10.1	<0.1	<1	Negligible	Not significant
H_288	Manor Dental Care - Wallington	528852	164239	Healthcare	Yes	Sutton AQMA	11.0	11.0	<0.1	<1	Negligible	Not significant
H_289	St. James' Road Medical Centre	525352	164023	Healthcare	Yes	Sutton AQMA	10.6	10.6	<0.1	<1	Negligible	Not significant
H_290	Woodcote Grove	529849	160146	Healthcare	Yes	Croydon AQMA	9.7	9.7	<0.1	<1	Negligible	Not significant
H_291	Clifton House	530120	159949	Healthcare	Yes	Croydon AQMA	9.9	9.9	<0.1	<1	Negligible	Not significant
H_292	Haling Park Medical Practice	530098	159984	Healthcare	Yes	Croydon AQMA	10.1	10.1	<0.1	<1	Negligible	Not significant
H_293	The Eadmund Care Home	530046	159919	Healthcare	Yes	Croydon AQMA	9.9	9.9	<0.1	<1	Negligible	Not significant
H_294	Greenways	533201	140448	Healthcare	No		8.7	8.7	<0.1	<1	Negligible	Not significant
H_295	Chailey Homes	532788	140641	Healthcare	No		8.8	8.8	<0.1	<1	Negligible	Not significant
H_296	Willow Lodge Nursing Home	524861	162664	Healthcare	Yes	Sutton AQMA	9.7	9.7	<0.1	<1	Negligible	Not significant
H_297	Broadlands Nursing Home	524736	162800	Healthcare	Yes	Sutton AQMA	9.7	9.7	<0.1	<1	Negligible	Not significant
H_298	Loving Care - Walton House	528990	162894	Healthcare	Yes	Sutton AQMA	9.4	9.4	<0.1	<1	Negligible	Not significant
H_299	Cranleigh Gardens Medical Centre	525829	165608	Healthcare	Yes	Sutton AQMA	11.0	11.0	<0.1	<1	Negligible	Not significant
H_300	Cheam Family Practice	524970	164358	Healthcare	Yes	Sutton AQMA	10.9	10.9	<0.1	<1	Negligible	Not significant
H_301	Dr C Eades - Saxonbrook Medical Centre	532612	139395	Healthcare	No		8.9	8.9	<0.1	<1	Negligible	Not significant
H_302	Buxton Road	531704	167492	Healthcare	Yes	Croydon AQMA	12.1	12.1	<0.1	<1	Negligible	Not significant
H_303	Langley Oaks Care Home - Care UK	534518	162490	Healthcare	Yes	Croydon AQMA	9.3	9.3	<0.1	<1	Negligible	Not significant
H_304	Shirley Clinic	535783	164518	Healthcare	Yes	Croydon AQMA	9.3	9.3	<0.1	<1	Negligible	Not significant
H_305	Dunheved Lodge	531294	167387	Healthcare	Yes	Croydon AQMA	12.1	12.1	<0.1	<1	Negligible	Not significant
H_306	Highfield Road	530827	162305	Healthcare	Yes	Croydon AQMA	9.6	9.6	<0.1	<1	Negligible	Not significant
H_307	Liberty Lodge	531761	161719	Healthcare	Yes	Croydon AQMA	10.1	10.1	<0.1	<1	Negligible	Not significant
H_308	Partridge Knoll	531829	160979	Healthcare	Yes	Croydon AQMA	9.7	9.7	<0.1	<1	Negligible	Not significant

ID	Name	X	Y	Type	In AQMA ?	AQMA Title	2022 Annual Mean PM <sub>2.5</sub> Concentration (µg/m <sup>3</sup> )			Change Relative to Air Quality Standard (%)	Impact	Significance
							Without Project	With Project	Change			
H_309	Russell Hill Lodge	531152	161969	Healthcare	Yes	Croydon AQMA	10.1	10.1	<0.1	<1	Negligible	Not significant
H_310	Whitgift House - Croydon Care home	532217	162526	Healthcare	Yes	Croydon AQMA	10.3	10.3	<0.1	<1	Negligible	Not significant
H_311	Selhurst Medical Centre	533266	167746	Healthcare	Yes	Croydon AQMA	11.2	11.2	<0.1	<1	Negligible	Not significant
H_312	Platinum Medical Centre	531854	167194	Healthcare	Yes	Croydon AQMA	12.2	12.2	<0.1	<1	Negligible	Not significant
H_313	Executive & Occupational Medical Centres	532802	165177	Healthcare	Yes	Croydon AQMA	11.4	11.4	<0.1	<1	Negligible	Not significant
H_314	Gentle Dental Care	531964	164258	Healthcare	Yes	Croydon AQMA	11.1	11.1	<0.1	<1	Negligible	Not significant
H_315	Beech Tree Care Home	530643	162187	Healthcare	Yes	Croydon AQMA	9.7	9.7	<0.1	<1	Negligible	Not significant
H_316	Whitgift House - Croydon Care home	532486	164075	Healthcare	Yes	Croydon AQMA	10.9	10.9	<0.1	<1	Negligible	Not significant
H_317	North Downs Villa	531846	166806	Healthcare	Yes	Croydon AQMA	11.8	11.8	<0.1	<1	Negligible	Not significant
H_318	Elmwood Care Home	531895	166785	Healthcare	Yes	Croydon AQMA	11.8	11.8	<0.1	<1	Negligible	Not significant
H_319	Woodleigh Community Independent Hospital	531852	166767	Healthcare	Yes	Croydon AQMA	11.8	11.8	<0.1	<1	Negligible	Not significant
H_320	The Hermitage	531319	167235	Healthcare	Yes	Croydon AQMA	12.1	12.1	<0.1	<1	Negligible	Not significant
H_321	Saint James Health Centre	532204	166625	Healthcare	Yes	Croydon AQMA	11.6	11.6	<0.1	<1	Negligible	Not significant
H_322	Consensus Support - Brighton Road	530956	161105	Healthcare	Yes	Croydon AQMA	9.9	9.9	<0.1	<1	Negligible	Not significant
H_323	Care Expertise	532164	166334	Healthcare	Yes	Croydon AQMA	11.6	11.6	<0.1	<1	Negligible	Not significant
H_324	Foxley Lodge	531384	161216	Healthcare	Yes	Croydon AQMA	10.3	10.3	<0.1	<1	Negligible	Not significant
H_325	Mary's Home	532407	164415	Healthcare	Yes	Croydon AQMA	10.9	10.9	<0.1	<1	Negligible	Not significant
H_326	The Southleigh Community	532444	164362	Healthcare	Yes	Croydon AQMA	10.9	10.9	<0.1	<1	Negligible	Not significant
H_327	Warrington Road Care Home	531591	165154	Healthcare	Yes	Croydon AQMA	11.1	11.1	<0.1	<1	Negligible	Not significant
H_328	Selhurst Dental Clinic	533479	168025	Healthcare	Yes	Croydon AQMA	11.6	11.6	<0.1	<1	Negligible	Not significant
H_329	Albany Lodge Nursing Home, Croydon	532836	166462	Healthcare	Yes	Croydon AQMA	11.8	11.8	<0.1	<1	Negligible	Not significant
H_330	Broad Green Avenue	531758	166977	Healthcare	Yes	Croydon AQMA	11.8	11.8	<0.1	<1	Negligible	Not significant
H_331	Russell Hill Lodge	530696	162230	Healthcare	Yes	Croydon AQMA	9.6	9.6	<0.1	<1	Negligible	Not significant
H_332	O'Hara Dr S	533690	168363	Healthcare	Yes	Croydon AQMA	11.8	11.8	<0.1	<1	Negligible	Not significant
H_333	Chatfield Health Care	531884	166418	Healthcare	Yes	Croydon AQMA	11.8	11.8	<0.1	<1	Negligible	Not significant
H_334	Bramley Health	532116	164545	Healthcare	Yes	Croydon AQMA	10.8	10.8	<0.1	<1	Negligible	Not significant
H_335	Church Lane Surgery	528649	156175	Healthcare	No		9.3	9.4	0.1	<1	Negligible	Not significant
H_336	Macey Chemist	532599	163596	Healthcare	Yes	Croydon AQMA	10.5	10.5	<0.1	<1	Negligible	Not significant
H_337	Riverside Healthcare	531752	167403	Healthcare	Yes	Croydon AQMA	12.2	12.2	<0.1	<1	Negligible	Not significant
H_338	Parkhill Services	531809	162105	Healthcare	Yes	Croydon AQMA	10.3	10.3	<0.1	<1	Negligible	Not significant
H_339	Alpha Med	531911	168045	Healthcare	Yes	Croydon AQMA	12.2	12.2	<0.1	<1	Negligible	Not significant
H_340	Clarendon Care Home	532773	168008	Healthcare	Yes	Croydon AQMA	12.6	12.6	<0.1	<1	Negligible	Not significant
H_341	Signature at Purley	531192	161794	Healthcare	Yes	Croydon AQMA	10.6	10.6	<0.1	<1	Negligible	Not significant
H_342	Roselawn Care Limited	530640	162203	Healthcare	Yes	Croydon AQMA	9.7	9.7	<0.1	<1	Negligible	Not significant
H_343	Warren Court	531897	161698	Healthcare	Yes	Croydon AQMA	10.0	10.0	<0.1	<1	Negligible	Not significant
H_344	London Road Medical Practice	531437	167216	Healthcare	Yes	Croydon AQMA	12.2	12.2	<0.1	<1	Negligible	Not significant
H_345	The Drive Surgery	530022	160187	Healthcare	Yes	Croydon AQMA	9.6	9.6	<0.1	<1	Negligible	Not significant
H_346	Caldyne Limited	532537	137151	Healthcare	No		8.5	8.5	<0.1	<1	Negligible	Not significant
H_347	Millsted Care Woodcroft	526571	147387	Healthcare	No		8.6	8.6	<0.1	<1	Negligible	Not significant

ID	Name	X	Y	Type	In AQMA ?	AQMA Title	2022 Annual Mean PM <sub>2.5</sub> Concentration (µg/m <sup>3</sup> )			Change Relative to Air Quality Standard (%)	Impact	Significance
							Without Project	With Project	Change			
H_348	Airport Medical Services Ltd	528135	142812	Healthcare	No		9.7	9.7	<0.1	<1	Negligible	Not significant
H_349	Ouse Valley Practice (Balcombe)	529578	141835	Healthcare	No		9.4	9.6	0.2	1	Negligible	Not significant
H_350	Cavendish Care	528261	142901	Healthcare	No		9.4	9.5	0.1	<1	Negligible	Not significant
H_351	Medwyn Surgery	526252	144046	Healthcare	No		8.9	8.9	<0.1	<1	Negligible	Not significant
H_352	Ouse Valley Practice (Balcombe)	529806	140631	Healthcare	No		8.8	8.8	<0.1	<1	Negligible	Not significant
H_353	Bayfleet House	503822	166328	Healthcare	No		10.9	10.9	<0.1	<1	Negligible	Not significant
H_354	The Osteopathic Clinic Ltd	528203	142425	Healthcare	Yes	AQMA No.3	9.5	9.6	0.1	<1	Negligible	Not significant
H_355	Massetts Road Dental Surgery	528151	142815	Healthcare	No		9.7	9.7	<0.1	<1	Negligible	Not significant
H_356	Beechcroft Medical Decision Unit - Horley Hub	528180	143122	Healthcare	No		9.8	9.8	<0.1	<1	Negligible	Not significant
H_357	Malvern House	528130	142966	Healthcare	No		9.4	9.4	<0.1	<1	Negligible	Not significant
H_358	Ashcroft Care Services	529171	142835	Healthcare	No		9.2	9.2	<0.1	<1	Negligible	Not significant
H_359	Smallbrook Care Home	528152	142613	Healthcare	Yes	AQMA No.3	9.5	9.5	<0.1	<1	Negligible	Not significant
H_360	The Health Care Group (THCG) Ltd	527736	142448	Healthcare	Yes	AQMA No.3	9.5	9.5	<0.1	<1	Negligible	Not significant
H_361	Church Road Medical Centre	528092	143088	Healthcare	No		9.8	9.8	<0.1	<1	Negligible	Not significant
H_362	Airport Medical Services Ltd	528342	142939	Healthcare	No		9.4	9.5	0.1	<1	Negligible	Not significant
H_363	Mencap	528545	143226	Healthcare	No		9.8	9.8	<0.1	<1	Negligible	Not significant
H_364	Ferndale Nursing Home	526809	135817	Healthcare	No		10.1	10.1	<0.1	<1	Negligible	Not significant
H_365	Southgate Medical Group	525749	132036	Healthcare	No		9.3	9.3	<0.1	<1	Negligible	Not significant
H_366	Aarons Medical	532168	164805	Healthcare	Yes	Croydon AQMA	10.8	10.8	<0.1	<1	Negligible	Not significant
H_367	Birdhurst Medical Practice	533174	164610	Healthcare	Yes	Croydon AQMA	10.0	10.0	<0.1	<1	Negligible	Not significant
H_368	Friends Road Medical Practice	531615	161225	Healthcare	Yes	Croydon AQMA	10.5	10.5	<0.1	<1	Negligible	Not significant
H_369	Scott House	532391	164409	Healthcare	Yes	Croydon AQMA	10.9	10.9	<0.1	<1	Negligible	Not significant
H_370	Westerham Place Care Home	544942	154077	Healthcare	No		10.5	10.5	<0.1	<1	Negligible	Not significant
H_371	Beddington Residential Home	530767	164863	Healthcare	Yes	Sutton AQMA	11.0	11.0	<0.1	<1	Negligible	Not significant
H_372	The Params	530948	161783	Healthcare	Yes	Croydon AQMA	9.9	9.9	<0.1	<1	Negligible	Not significant
H_373	Croham Place	533824	162667	Healthcare	Yes	Croydon AQMA	9.2	9.2	<0.1	<1	Negligible	Not significant
H_374	St James Road Care Home	532034	166677	Healthcare	Yes	Croydon AQMA	11.7	11.7	<0.1	<1	Negligible	Not significant
H_375	Rose Manor	532654	167931	Healthcare	Yes	Croydon AQMA	11.8	11.8	<0.1	<1	Negligible	Not significant
H_376	Morland Road Clinic	533368	166412	Healthcare	Yes	Croydon AQMA	12.0	12.0	<0.1	<1	Negligible	Not significant
H_377	Jackie Graham Acupuncture	533973	166345	Healthcare	Yes	Croydon AQMA	11.5	11.5	<0.1	<1	Negligible	Not significant
H_378	Whitgift House - Croydon Care home	532458	164057	Healthcare	Yes	Croydon AQMA	10.8	10.8	<0.1	<1	Negligible	Not significant
H_379	St John's Nursing Home, South Croydon	531909	164144	Healthcare	Yes	Croydon AQMA	11.0	11.0	<0.1	<1	Negligible	Not significant
H_380	Rosemanor	530977	161127	Healthcare	Yes	Croydon AQMA	9.8	9.8	<0.1	<1	Negligible	Not significant
H_381	Mcrae Residential Care Services Limited	531839	167199	Healthcare	Yes	Croydon AQMA	12.2	12.2	<0.1	<1	Negligible	Not significant
R_1	Green Lane	530248	146576	Residential	No		9.5	9.5	<0.1	<1	Negligible	Not significant
R_2	Cowfold Road	524075	122734	Residential	No		8.6	8.7	0.1	<1	Negligible	Not significant
R_3	Brighton Road	526561	121364	Residential	No		10.0	10.0	<0.1	<1	Negligible	Not significant
R_4	Henfield Road	520921	121241	Residential	No		8.3	8.3	<0.1	<1	Negligible	Not significant
R_5	Bolney Road	522070	122560	Residential	No		8.8	8.8	<0.1	<1	Negligible	Not significant



ID	Name	X	Y	Type	In AQMA ?	AQMA Title	2022 Annual Mean PM <sub>2.5</sub> Concentration (µg/m <sup>3</sup> )			Change Relative to Air Quality Standard (%)	Impact	Significance
							Without Project	With Project	Change			
R_6	Horsham Road	521396	123494	Residential	No		8.5	8.5	<0.1	<1	Negligible	Not significant
R_7	Brighton Road	522040	125393	Residential	No		8.3	8.3	<0.1	<1	Negligible	Not significant
R_8	Henfield Road	520921	120226	Residential	No		8.4	8.4	<0.1	<1	Negligible	Not significant
R_9	Washington Road	509585	114063	Residential	No		8.7	8.7	<0.1	<1	Negligible	Not significant
R_10	Steyning Road	515280	113483	Residential	No		8.4	8.4	<0.1	<1	Negligible	Not significant
R_11	Downlands	518874	119189	Residential	No		8.3	8.3	<0.1	<1	Negligible	Not significant
R_12	Steyning Road	515666	113380	Residential	No		8.4	8.4	<0.1	<1	Negligible	Not significant
R_13	Worthing Road	516413	121116	Residential	No		8.9	8.9	<0.1	<1	Negligible	Not significant
R_14	Steyning Road	518270	120716	Residential	No		8.3	8.3	<0.1	<1	Negligible	Not significant
R_15	Steyning Road	518563	120500	Residential	No		8.3	8.3	<0.1	<1	Negligible	Not significant
R_16	Arundel Road	525016	162478	Residential	Yes	Sutton AQMA	10.5	10.5	<0.1	<1	Negligible	Not significant
R_17	Old Malden Lane	521144	165870	Residential	Yes	Sutton AQMA	10.6	10.6	<0.1	<1	Negligible	Not significant
R_18	Nonsuch Walk	523577	162301	Residential	Yes	Sutton AQMA	10.5	10.5	<0.1	<1	Negligible	Not significant
R_19	Effingham Road	533334	140301	Residential	No		8.6	8.6	<0.1	<1	Negligible	Not significant
R_20	Turners Hill Road	532161	136387	Residential	No		8.3	8.4	0.1	<1	Negligible	Not significant
R_21	Turners Hill Road	531511	136503	Residential	No		8.7	8.7	<0.1	<1	Negligible	Not significant
R_22	Outwood Lane	532902	147100	Residential	No		8.9	8.9	<0.1	<1	Negligible	Not significant
R_23	Gayhouse Lane	533763	145532	Residential	No		8.7	8.7	<0.1	<1	Negligible	Not significant
R_24	Turners Hill Road	532439	135892	Residential	No		8.5	8.5	<0.1	<1	Negligible	Not significant
R_25	Green Lane	531173	146024	Residential	No		9.1	9.1	<0.1	<1	Negligible	Not significant
R_26	Smallfield Road	533312	143493	Residential	No		8.8	8.8	<0.1	<1	Negligible	Not significant
R_27	Outwood Lane	532695	148679	Residential	No		8.9	8.9	<0.1	<1	Negligible	Not significant
R_28	Staples Hill	518797	119549	Residential	No		8.3	8.3	<0.1	<1	Negligible	Not significant
R_29	Highams Lane	495204	163940	Residential	No		10.0	10.0	<0.1	<1	Negligible	Not significant
R_30	Woodlands	529664	137611	Residential	No		10.9	10.9	<0.1	<1	Negligible	Not significant
R_31	Weald Drive	528050	136210	Residential	No		10.0	10.0	<0.1	<1	Negligible	Not significant
R_32	East Street	521448	137364	Residential	No		8.4	8.4	<0.1	<1	Negligible	Not significant
R_33	Lonesome Lane	526483	147585	Residential	No		8.7	8.7	<0.1	<1	Negligible	Not significant
R_34	Ironsbottom	525004	146386	Residential	No		8.8	8.8	<0.1	<1	Negligible	Not significant
R_35	Axes Lane	529339	146509	Residential	No		8.8	8.8	<0.1	<1	Negligible	Not significant
R_36	Axes Lane	529300	146544	Residential	No		8.8	8.8	<0.1	<1	Negligible	Not significant
R_37	Hollymeoak Road	529288	158093	Residential	Yes	Croydon AQMA	10.1	10.1	<0.1	<1	Negligible	Not significant
R_38	Hollymeoak Road	528884	158069	Residential	Yes	Croydon AQMA	9.1	9.1	<0.1	<1	Negligible	Not significant
R_39	Cheam Road	524977	163861	Residential	Yes	Sutton AQMA	10.5	10.5	<0.1	<1	Negligible	Not significant
R_40	Lonesome Lane	526036	148285	Residential	No		9.5	9.5	<0.1	<1	Negligible	Not significant
R_41	Parsons Mead	531870	166213	Residential	Yes	Croydon AQMA	12.0	12.0	<0.1	<1	Negligible	Not significant
R_42	Coombe Lane	535378	163988	Residential	Yes	Croydon AQMA	9.6	9.6	<0.1	<1	Negligible	Not significant
R_43	Shirley Hills Road	535513	164214	Residential	Yes	Croydon AQMA	9.3	9.3	<0.1	<1	Negligible	Not significant
R_44	Hurst View Road	533203	163403	Residential	Yes	Croydon AQMA	9.6	9.6	<0.1	<1	Negligible	Not significant

ID	Name	X	Y	Type	In AQMA ?	AQMA Title	2023 Annual Mean PM <sub>2.5</sub> Concentration (µg/m <sup>3</sup> )			Change Relative to Air Quality Standard (%)	Impact	Significance
							Without Project	With Project	Change			
R_45	Oaks Road	535021	164630	Residential	Yes	Croydon AQMA	9.4	9.4	<0.1	<1	Negligible	Not significant
R_46	Hardwick Lane	502584	166487	Residential	No		10.9	10.9	<0.1	<1	Negligible	Not significant
R_47	Guildford Road	503328	166032	Residential	Yes	M25 AQMA	12.2	12.2	<0.1	<1	Negligible	Not significant
R_48	Common Lane	505502	162252	Residential	Yes	M25 AQMA	14.3	14.3	<0.1	<1	Negligible	Not significant
R_49	Merrywood Grove	524233	152437	Residential	Yes	AQMA No.1 (M25)	11.2	11.2	<0.1	<1	Negligible	Not significant
R_50	Gatton Bottom	526918	152932	Residential	No		10.5	10.5	<0.1	<1	Negligible	Not significant
R_51	London Road North	528761	155799	Residential	No		10.0	10.1	0.1	<1	Negligible	Not significant
R_52	Godstone Hill	535061	153101	Residential	No		10.2	10.3	0.1	1	Negligible	Not significant
R_53	Ash Road	544078	154285	Residential	No		10.3	10.3	<0.1	<1	Negligible	Not significant
R_54	Ash Road	545130	154957	Residential	Yes	AQMA No.2 (M25)	9.3	9.3	<0.1	<1	Negligible	Not significant
R_55	Main Road	549635	155752	Residential	No		9.3	9.3	<0.1	<1	Negligible	Not significant
R_56	Old Otford Road	553005	158292	Residential	No		9.7	9.7	<0.1	<1	Negligible	Not significant
R_57	Wells Place	528651	152167	Residential	No		9.8	9.8	<0.1	<1	Negligible	Not significant
R_58	Battlebridge Lane	528167	152085	Residential	No		10.2	10.2	<0.1	<1	Negligible	Not significant
R_59	London Road South	528038	151264	Residential	No		10.0	10.0	<0.1	<1	Negligible	Not significant
R_60	London Road South	528239	151276	Residential	No		10.0	10.0	<0.1	<1	Negligible	Not significant
R_61	Marketfield Way	528064	150552	Residential	Yes	AQMA No.12	10.1	10.1	<0.1	<1	Negligible	Not significant
R_62	Marketfield Way	528221	150542	Residential	No		9.8	9.8	<0.1	<1	Negligible	Not significant
R_63	Brighton Road	528110	146596	Residential	No		9.7	9.7	<0.1	<1	Negligible	Not significant
R_64	Brandsland	525838	148613	Residential	No		9.9	9.9	<0.1	<1	Negligible	Not significant
R_65	Calderdale Close	525907	135633	Residential	No		10.4	10.4	<0.1	<1	Negligible	Not significant
R_66	London Road	526859	120323	Residential	No		10.0	10.0	<0.1	<1	Negligible	Not significant
R_67	Hurst Road	529887	115537	Residential	No		8.7	8.7	<0.1	<1	Negligible	Not significant
R_68	Hurst Road	529884	115485	Residential	No		8.7	8.7	<0.1	<1	Negligible	Not significant
R_69	North Bank	529921	115513	Residential	No		8.8	8.8	<0.1	<1	Negligible	Not significant
R_70	Keymer Road	529919	115484	Residential	Yes	Mid Sussex AQMA No.1	8.8	8.8	<0.1	<1	Negligible	Not significant
R_71	Amberley Road	508413	114377	Residential	No		8.7	8.7	<0.1	<1	Negligible	Not significant
R_72	Swan Close	508321	114495	Residential	No		8.8	8.8	<0.1	<1	Negligible	Not significant
R_73	Ballards Way	534600	163553	Residential	Yes	Croydon AQMA	9.2	9.2	<0.1	<1	Negligible	Not significant
R_74	Croham Road	532816	164300	Residential	Yes	Croydon AQMA	11.1	11.1	<0.1	<1	Negligible	Not significant
R_75	Bramley Hill	532275	164758	Residential	Yes	Croydon AQMA	11.2	11.2	<0.1	<1	Negligible	Not significant
R_76	Lower Addiscombe Road	533935	166185	Residential	Yes	Croydon AQMA	11.7	11.7	<0.1	<1	Negligible	Not significant
R_77	Upper Selsdon Road	533839	162834	Residential	Yes	Croydon AQMA	9.3	9.3	<0.1	<1	Negligible	Not significant
R_78	Lonesome Lane	526146	147875	Residential	No		8.6	8.6	<0.1	<1	Negligible	Not significant
R_79	Picketts Lane	529090	146240	Residential	No		8.8	8.8	<0.1	<1	Negligible	Not significant
R_80	Woodcote Grove Road	529648	159621	Residential	Yes	Croydon AQMA	9.8	9.8	<0.1	<1	Negligible	Not significant
R_81	Ironsbottom	525881	146897	Residential	No		9.0	9.0	<0.1	<1	Negligible	Not significant
R_82	Lonesome Lane	526686	146816	Residential	No		8.8	8.8	<0.1	<1	Negligible	Not significant
R_83	East Street	521908	137326	Residential	No		8.5	8.5	<0.1	<1	Negligible	Not significant

ID	Name	X	Y	Type	In AQMA ?	AQMA Title	2022 Annual Mean PM <sub>2.5</sub> Concentration (µg/m <sup>3</sup> )			Change Relative to Air Quality Standard (%)	Impact	Significance
							Without Project	With Project	Change			
R_84	Firefly Road	498288	165835	Residential	No		11.0	11.0	<0.1	<1	Negligible	Not significant
R_85	Gossops Drive	524880	136077	Residential	No		9.8	9.8	<0.1	<1	Negligible	Not significant
R_86	Outwood Lane	532715	149337	Residential	No		8.9	8.9	<0.1	<1	Negligible	Not significant
R_87	Hathersham Lane	530346	144792	Residential	No		9.2	9.2	<0.1	<1	Negligible	Not significant
R_88	Gander Green Lane	524900	164931	Residential	Yes	Sutton AQMA	10.8	10.8	<0.1	<1	Negligible	Not significant
R_89	Wallage Lane	533663	136994	Residential	No		8.9	8.9	<0.1	<1	Negligible	Not significant
R_90	Outwood Lane	532683	150453	Residential	No		9.2	9.2	<0.1	<1	Negligible	Not significant
R_91	Steyning Road	517812	121104	Residential	No		8.4	8.4	<0.1	<1	Negligible	Not significant
R_92	Worthing Road	516543	122400	Residential	No		8.9	8.9	<0.1	<1	Negligible	Not significant
R_93	Station Road	519983	122813	Residential	No		8.5	8.5	<0.1	<1	Negligible	Not significant
R_94	Worcester Park Road	520717	165307	Residential	Yes	Sutton AQMA	10.4	10.4	<0.1	<1	Negligible	Not significant
R_95	Malthouse Road	526939	136091	Residential	No		10.1	10.1	<0.1	<1	Negligible	Not significant
R_96	High Street	519431	119309	Residential	No		8.7	8.7	<0.1	<1	Negligible	Not significant
R_97	Manleys Hill	508950	114266	Residential	Yes	Horsham AQMA No.1	9.0	9.0	<0.1	<1	Negligible	Not significant
R_98	Partridge Green Road	520313	119272	Residential	No		8.2	8.2	<0.1	<1	Negligible	Not significant
R_99	Brighton Road	520872	119926	Residential	No		8.1	8.1	<0.1	<1	Negligible	Not significant
R_100	Cowfold Road	525690	122428	Residential	No		8.7	8.8	0.1	1	Negligible	Not significant
R_101	Church Street	508684	114151	Residential	No		8.6	8.6	<0.1	<1	Negligible	Not significant
R_102	Henfield Road	521309	122281	Residential	No		9.0	9.0	<0.1	<1	Negligible	Not significant
R_103	Hassocks Gate	529974	115706	Residential	No		8.9	8.9	<0.1	<1	Negligible	Not significant
R_104	Brighton Road	520547	119259	Residential	No		8.1	8.1	<0.1	<1	Negligible	Not significant
R_105	Brighton Road	520681	119475	Residential	No		8.3	8.3	<0.1	<1	Negligible	Not significant
R_106	Love Lane	525397	166658	Residential	Yes	Sutton AQMA	11.2	11.2	<0.1	<1	Negligible	Not significant
R_107	School Hill	508997	114397	Residential	No		9.0	9.0	<0.1	<1	Negligible	Not significant
R_108	West Street	508506	114368	Residential	Yes	Horsham AQMA No.1	8.8	8.8	<0.1	<1	Negligible	Not significant
R_109	High Street	519074	119135	Residential	No		8.5	8.5	<0.1	<1	Negligible	Not significant
R_110	Broadwood Rise	525177	134257	Residential	No		10.2	10.2	<0.1	<1	Negligible	Not significant
R_111	London Road	523997	165887	Residential	Yes	Sutton AQMA	11.1	11.1	<0.1	<1	Negligible	Not significant
R_112	Godstone Road	533264	159671	Residential	Yes	Croydon AQMA	9.7	9.7	<0.1	<1	Negligible	Not significant
R_113	Mulgrave Road	525114	163511	Residential	Yes	Sutton AQMA	10.4	10.4	<0.1	<1	Negligible	Not significant
R_114	Gander Green Lane	524798	165097	Residential	Yes	Sutton AQMA	11.4	11.4	<0.1	<1	Negligible	Not significant
R_115	Gravel Hill	535809	163776	Residential	Yes	Croydon AQMA	9.6	9.6	<0.1	<1	Negligible	Not significant
R_116	Selborne Road	533347	165064	Residential	Yes	Croydon AQMA	10.9	10.9	<0.1	<1	Negligible	Not significant
R_117	Pawsons Road	532335	167547	Residential	Yes	Croydon AQMA	12.1	12.1	<0.1	<1	Negligible	Not significant
R_118	Selsdon Road	532692	164114	Residential	Yes	Croydon AQMA	11.1	11.1	<0.1	<1	Negligible	Not significant
R_119	Beddington Lane	530094	165949	Residential	Yes	Sutton AQMA	10.5	10.5	<0.1	<1	Negligible	Not significant
R_120	Lebanon Road	533318	166042	Residential	Yes	Croydon AQMA	11.7	11.7	<0.1	<1	Negligible	Not significant
R_121	Bensham Lane	531787	167156	Residential	Yes	Croydon AQMA	12.5	12.5	<0.1	<1	Negligible	Not significant
R_122	Queens Road	531949	167290	Residential	Yes	Croydon AQMA	12.6	12.6	<0.1	<1	Negligible	Not significant

ID	Name	X	Y	Type	In AQMA ?	AQMA Title	2032 Annual Mean PM <sub>2.5</sub> Concentration (µg/m <sup>3</sup> )			Change Relative to Air Quality Standard (%)	Impact	Significance
							Without Project	With Project	Change			
R_123	High Street	544325	153735	Residential	Yes	AQMA No.13 (A25)	9.4	9.4	<0.1	<1	Negligible	Not significant
R_124	Market Square	544639	154019	Residential	Yes	AQMA No.13 (A25)	10.7	10.7	<0.1	<1	Negligible	Not significant
R_125	Brafferton Road	532215	164837	Residential	Yes	Croydon AQMA	11.4	11.4	<0.1	<1	Negligible	Not significant
R_126	Whitehorse Road	532432	166689	Residential	Yes	Croydon AQMA	13.2	13.2	<0.1	<1	Negligible	Not significant
R_127	Wickham Road	535798	165732	Residential	Yes	Croydon AQMA	10.4	10.4	<0.1	<1	Negligible	Not significant
R_128	Fairfield Road	533222	165439	Residential	Yes	Croydon AQMA	11.4	11.4	<0.1	<1	Negligible	Not significant
R_129	St Peter'S Road	532663	164603	Residential	Yes	Croydon AQMA	11.0	11.0	<0.1	<1	Negligible	Not significant
R_130	Selhurst Road	533415	168062	Residential	Yes	Croydon AQMA	12.1	12.1	<0.1	<1	Negligible	Not significant
R_131	Cherry Orchard Road	533144	166206	Residential	Yes	Croydon AQMA	11.9	11.9	<0.1	<1	Negligible	Not significant
R_132	Upland Road	532535	164089	Residential	Yes	Croydon AQMA	11.5	11.5	<0.1	<1	Negligible	Not significant
R_133	Waddon Road	531532	165330	Residential	Yes	Croydon AQMA	11.3	11.3	<0.1	<1	Negligible	Not significant
R_134	Rectory Grove	531829	165471	Residential	Yes	Croydon AQMA	11.5	11.5	<0.1	<1	Negligible	Not significant
R_135	Frant Road	531689	167672	Residential	Yes	Croydon AQMA	12.3	12.3	<0.1	<1	Negligible	Not significant
R_136	Park Hill Road	533138	165695	Residential	Yes	Croydon AQMA	10.8	10.8	<0.1	<1	Negligible	Not significant
R_137	Church Hill Road	524363	164414	Residential	Yes	Sutton AQMA	11.0	11.0	<0.1	<1	Negligible	Not significant
R_138	Queens Road	532266	166880	Residential	Yes	Croydon AQMA	12.2	12.2	<0.1	<1	Negligible	Not significant
R_139	Bensham Lane	531687	166754	Residential	Yes	Croydon AQMA	12.5	12.5	<0.1	<1	Negligible	Not significant
R_140	Westvale Road	526897	144777	Residential	No		8.8	8.8	<0.1	<1	Negligible	Not significant
R_141	Tudor Drive	524284	166986	Residential	Yes	Merton AQMA	11.2	11.2	<0.1	<1	Negligible	Not significant
R_142	Central Road	522304	165988	Residential	Yes	Sutton AQMA	11.1	11.1	<0.1	<1	Negligible	Not significant
R_143	Godstone Road	533667	159093	Residential	Yes	Croydon AQMA	9.8	9.8	<0.1	<1	Negligible	Not significant
R_144	Selhurst Road	532976	167277	Residential	Yes	Croydon AQMA	12.4	12.4	<0.1	<1	Negligible	Not significant
R_145	Bensham Lane	531854	167343	Residential	Yes	Croydon AQMA	12.7	12.7	<0.1	<1	Negligible	Not significant
R_146	Western Road	525180	164079	Residential	Yes	Sutton AQMA	10.7	10.7	<0.1	<1	Negligible	Not significant
R_147	Sutton Common Road	525071	166417	Residential	Yes	Sutton AQMA	11.7	11.7	<0.1	<1	Negligible	Not significant
R_148	Gander Green Lane	524763	165147	Residential	Yes	Sutton AQMA	11.4	11.4	<0.1	<1	Negligible	Not significant
R_149	Stonecot Hill	524444	166537	Residential	Yes	Sutton AQMA	11.2	11.2	<0.1	<1	Negligible	Not significant
R_150	Brighton Road	525839	162634	Residential	Yes	Sutton AQMA	9.9	9.9	<0.1	<1	Negligible	Not significant
R_151	Chelsea Gardens	524495	164758	Residential	Yes	Sutton AQMA	11.2	11.2	<0.1	<1	Negligible	Not significant
R_152	Clockhouse Lane West	501594	170161	Residential	Yes	M25 AQMA	11.6	11.6	<0.1	<1	Negligible	Not significant
R_153	High Street	508925	114291	Residential	Yes	Horsham AQMA No.1	9.2	9.2	<0.1	<1	Negligible	Not significant
R_154	Church Street	508722	114272	Residential	Yes	Horsham AQMA No.1	9.0	9.0	<0.1	<1	Negligible	Not significant
R_155	The Square	508762	114300	Residential	Yes	Horsham AQMA No.1	9.1	9.1	<0.1	<1	Negligible	Not significant
R_156	Leatherhead Road	517256	161581	Residential	Yes	Kingston upon Thames AQMA	10.0	10.0	<0.1	<1	Negligible	Not significant
R_157	London Road	531518	167046	Residential	Yes	Croydon AQMA	12.6	12.6	<0.1	<1	Negligible	Not significant
R_158	Whitehorse Road	532722	167850	Residential	Yes	Croydon AQMA	12.8	12.8	<0.1	<1	Negligible	Not significant
R_159	Middleton Road	526321	167152	Residential	Yes	Merton AQMA	11.5	11.5	<0.1	<1	Negligible	Not significant
R_160	Sutton Common Road	525514	165655	Residential	Yes	Sutton AQMA	11.0	11.0	<0.1	<1	Negligible	Not significant
R_161	Sutton Common Road	524996	165347	Residential	Yes	Sutton AQMA	11.3	11.3	<0.1	<1	Negligible	Not significant



ID	Name	X	Y	Type	In AQMA ?	AQMA Title	2032 Annual Mean PM <sub>2.5</sub> Concentration (µg/m <sup>3</sup> )			Change Relative to Air Quality Standard (%)	Impact	Significance
							Without Project	With Project	Change			
R_162	Gander Green Lane	524388	165673	Residential	Yes	Sutton AQMA	10.9	10.9	<0.1	<1	Negligible	Not significant
R_163	Langley Avenue	523687	165787	Residential	Yes	Sutton AQMA	10.8	10.8	<0.1	<1	Negligible	Not significant
R_164	Clifford Road	534108	168204	Residential	Yes	Croydon AQMA	11.6	11.6	<0.1	<1	Negligible	Not significant
R_165	Portland Road	534695	167508	Residential	Yes	Croydon AQMA	12.1	12.1	<0.1	<1	Negligible	Not significant
R_166	Winchet Walk	535217	167292	Residential	Yes	Croydon AQMA	11.3	11.3	<0.1	<1	Negligible	Not significant
R_167	Bingham Road	534593	166321	Residential	Yes	Croydon AQMA	11.3	11.3	<0.1	<1	Negligible	Not significant
R_168	Brighton Road	528866	156711	Residential	Yes	Hooley AQMA	10.5	10.5	<0.1	<1	Negligible	Not significant
R_169	Brighton Road	528792	156498	Residential	Yes	Hooley AQMA	10.6	10.6	<0.1	<1	Negligible	Not significant
R_170	Brighton Road	528793	156359	Residential	Yes	Hooley AQMA	10.5	10.6	0.1	<1	Negligible	Not significant
R_171	Brighton Road	528720	156113	Residential	Yes	Hooley AQMA	10.0	10.0	<0.1	<1	Negligible	Not significant
R_172	Lyne Close	500551	167196	Residential	No		11.9	11.9	<0.1	<1	Negligible	Not significant
R_173	Quincy Road	501482	171127	Residential	No		11.7	11.7	<0.1	<1	Negligible	Not significant
R_174	Grange Drive	529013	153199	Residential	Yes	AQMA No.10	11.6	11.6	<0.1	<1	Negligible	Not significant
R_175	Noahs Ark	555528	158028	Residential	No		10.0	10.0	<0.1	<1	Negligible	Not significant
R_176	Reigate Hill	525597	151669	Residential	Yes	AQMA No.11	10.1	10.1	<0.1	<1	Negligible	Not significant
R_177	Povey Cross Road	526868	141948	Residential	No		8.7	8.7	<0.1	<1	Negligible	Not significant
R_178	Charlwood Road	526760	141955	Residential	No		8.7	8.7	<0.1	<1	Negligible	Not significant
R_179	Charlwood Road	526659	141909	Residential	No		8.7	8.7	<0.1	<1	Negligible	Not significant
R_180	Charlwood Road	526713	141940	Residential	No		8.8	8.8	<0.1	<1	Negligible	Not significant
R_181	Rookwood Park	515864	131541	Residential	No		9.3	9.3	<0.1	<1	Negligible	Not significant
R_182	Park Lane	555268	158119	Residential	Yes	AQMA No.3 (M26)	10.4	10.4	<0.1	<1	Negligible	Not significant
R_183	Rye Lane	551964	158070	Residential	Yes	AQMA No.3 (M26)	9.7	9.8	0.1	1	Negligible	Not significant
R_184	A224 London Road	550965	157676	Residential	Yes	AQMA No.3 (M26)	10.7	10.7	<0.1	<1	Negligible	Not significant
R_185	A224 London Road	550889	157723	Residential	Yes	AQMA No.3 (M26)	10.8	10.8	<0.1	<1	Negligible	Not significant
R_186	B2211 Sundridge Road	549920	158088	Residential	Yes	AQMA No.2 (M25)	10.1	10.1	<0.1	<1	Negligible	Not significant
R_187	Sundridge Road	549822	157781	Residential	Yes	AQMA No.2 (M25)	10.4	10.4	<0.1	<1	Negligible	Not significant
R_188	Chevening Road	549589	156676	Residential	No		10.4	10.5	0.1	<1	Negligible	Not significant
R_189	B2211 Sundridge Road	549403	157058	Residential	No		10.4	10.4	<0.1	<1	Negligible	Not significant
R_190	Combe Bank Drive	547965	156391	Residential	Yes	AQMA No.2 (M25)	10.8	10.8	<0.1	<1	Negligible	Not significant
R_191	Brasted Hill Road	547255	156074	Residential	Yes	AQMA No.6 (M25-PM10)	10.8	10.8	<0.1	<1	Negligible	Not significant
R_192	A233 London Road	544737	155185	Residential	No		9.9	9.9	<0.1	<1	Negligible	Not significant
R_193	B269 Titsey Road	540690	154085	Residential	No		10.3	10.3	<0.1	<1	Negligible	Not significant
R_194	Water Lane	540300	153826	Residential	No		10.2	10.2	<0.1	<1	Negligible	Not significant
R_195	Tandridgehill Lane	536846	153023	Residential	No		9.7	9.7	<0.1	<1	Negligible	Not significant
R_196	Selsdon Park Road	536729	163395	Residential	Yes	Croydon AQMA	10.0	10.0	<0.1	<1	Negligible	Not significant
R_197	A232 Wickham Road	535417	165668	Residential	Yes	Croydon AQMA	11.0	11.0	<0.1	<1	Negligible	Not significant
R_198	A215 Shirley Road	535130	165942	Residential	Yes	Croydon AQMA	11.8	11.8	<0.1	<1	Negligible	Not significant
R_199	A215 Shirley Road	535091	165940	Residential	Yes	Croydon AQMA	10.9	10.9	<0.1	<1	Negligible	Not significant
R_200	Bakers Mead	535083	152651	Residential	No		10.6	10.6	<0.1	<1	Negligible	Not significant

ID	Name	X	Y	Type	In AQMA ?	AQMA Title	2022 Annual Mean PM <sub>2.5</sub> Concentration (µg/m <sup>3</sup> )			Change Relative to Air Quality Standard (%)	Impact	Significance
							Without Project	With Project	Change			
R_201	A222 Long Lane	534891	167003	Residential	Yes	Croydon AQMA	12.4	12.4	<0.1	<1	Negligible	Not significant
R_202	A2022 Addington Road	534881	162131	Residential	Yes	Croydon AQMA	9.9	9.9	<0.1	<1	Negligible	Not significant
R_203	A222 Lower Addiscombe Road	534705	166720	Residential	Yes	Croydon AQMA	11.6	11.6	<0.1	<1	Negligible	Not significant
R_204	A215 Portland Road	534694	167379	Residential	Yes	Croydon AQMA	12.4	12.4	<0.1	<1	Negligible	Not significant
R_205	A212 Coombe Lane	534662	164365	Residential	Yes	Croydon AQMA	9.9	9.9	<0.1	<1	Negligible	Not significant
R_206	North Park Lane	533803	152756	Residential	No		11.0	11.0	<0.1	<1	Negligible	Not significant
R_207	A264 Turners Hill Road	533524	139242	Residential	No		9.1	9.1	<0.1	<1	Negligible	Not significant
R_208	A232 Chepstow Road	533298	165485	Residential	Yes	Croydon AQMA	11.2	11.2	<0.1	<1	Negligible	Not significant
R_209	A222 Lower Addiscombe Road	533261	166316	Residential	Yes	Croydon AQMA	12.5	12.5	<0.1	<1	Negligible	Not significant
R_210	A222 Lower Addiscombe Road	533227	166324	Residential	Yes	Croydon AQMA	12.3	12.3	<0.1	<1	Negligible	Not significant
R_211	B243 Park Hill Road	533144	164721	Residential	Yes	Croydon AQMA	10.8	10.8	<0.1	<1	Negligible	Not significant
R_212	Smallfield Road	533072	143273	Residential	No		8.7	8.7	<0.1	<1	Negligible	Not significant
R_213	A212 Coombe Road	533053	164722	Residential	Yes	Croydon AQMA	10.6	10.6	<0.1	<1	Negligible	Not significant
R_214	A232 Fairfield Road	533041	165418	Residential	Yes	Croydon AQMA	10.9	10.9	<0.1	<1	Negligible	Not significant
R_215	Outwood Lane	532984	146159	Residential	No		8.9	8.9	<0.1	<1	Negligible	Not significant
R_216	The Conduit	532916	152773	Residential	No		10.9	11.0	0.1	<1	Negligible	Not significant
R_217	A264 Copthorne Common	532876	139259	Residential	No		9.4	9.4	<0.1	<1	Negligible	Not significant
R_218	Outwood Lane	532864	145763	Residential	No		8.7	8.7	<0.1	<1	Negligible	Not significant
R_219	Knowle Green Gayhouse Lane	532856	145436	Residential	No		8.6	8.6	<0.1	<1	Negligible	Not significant
R_220	A212 Grange Road	532768	168254	Residential	Yes	Croydon AQMA	12.4	12.4	<0.1	<1	Negligible	Not significant
R_221	A235 South End	532646	164301	Residential	Yes	Croydon AQMA	11.5	11.5	<0.1	<1	Negligible	Not significant
R_222	Borers Arms Road	532646	139279	Residential	No		9.4	9.4	<0.1	<1	Negligible	Not significant
R_223	A212 Park Lane	532641	164859	Residential	Yes	Croydon AQMA	11.6	11.6	<0.1	<1	Negligible	Not significant
R_224	A232 Barclay Road	532639	165333	Residential	Yes	Croydon AQMA	12.3	12.3	<0.1	<1	Negligible	Not significant
R_225	A212 Coombe Road	532604	164841	Residential	Yes	Croydon AQMA	11.5	11.5	<0.1	<1	Negligible	Not significant
R_226	Miller's Lane	532600	145425	Residential	No		8.7	8.7	<0.1	<1	Negligible	Not significant
R_227	Beech House Road	532598	165169	Residential	Yes	Croydon AQMA	11.9	11.9	<0.1	<1	Negligible	Not significant
R_228	A212 Northcote Road	532566	167082	Residential	Yes	Croydon AQMA	12.9	12.9	<0.1	<1	Negligible	Not significant
R_229	A212 Whitehorse Road	532554	167043	Residential	Yes	Croydon AQMA	12.6	12.6	<0.1	<1	Negligible	Not significant
R_230	Scott's Hill	532554	144749	Residential	No		8.7	8.7	<0.1	<1	Negligible	Not significant
R_231	A232 The Croydon Flyover	532545	165233	Residential	Yes	Croydon AQMA	12.2	12.2	<0.1	<1	Negligible	Not significant
R_232	A235 Brighton Road	532535	163311	Residential	Yes	Croydon AQMA	11.1	11.1	<0.1	<1	Negligible	Not significant
R_233	A235 South End	532498	164469	Residential	Yes	Croydon AQMA	11.4	11.4	<0.1	<1	Negligible	Not significant
R_234	A235 South End	532457	164474	Residential	Yes	Croydon AQMA	11.4	11.4	<0.1	<1	Negligible	Not significant
R_235	A212 Wellesley Road	532436	166557	Residential	Yes	Croydon AQMA	12.1	12.1	<0.1	<1	Negligible	Not significant
R_236	Miller's Lane	532410	145572	Residential	No		8.6	8.6	<0.1	<1	Negligible	Not significant
R_237	A222 St James's Road	532313	166615	Residential	Yes	Croydon AQMA	12.0	12.0	<0.1	<1	Negligible	Not significant
R_238	Copthorne Bank	532257	140587	Residential	No		8.7	8.7	<0.1	<1	Negligible	Not significant
R_239	Redehall Villas Effingham Road Horley	532225	141020	Residential	No		8.9	8.9	<0.1	<1	Negligible	Not significant

ID	Name	X	Y	Type	In AQMA ?	AQMA Title	2022 Annual Mean PM <sub>2.5</sub> Concentration (µg/m <sup>3</sup> )			Change Relative to Air Quality Standard (%)	Impact	Significance
							Without Project	With Project	Change			
R_240	Borers Arms Road	532221	139484	Residential	No		8.9	8.9	<0.1	<1	Negligible	Not significant
R_241	A2022 Downs Court Road	532215	160766	Residential	Yes	Croydon AQMA	10.0	10.0	<0.1	<1	Negligible	Not significant
R_242	Copthorne Bank	532212	140117	Residential	No		8.7	8.7	<0.1	<1	Negligible	Not significant
R_243	A235 Brighton Road	532126	162400	Residential	Yes	Croydon AQMA	10.4	10.4	<0.1	<1	Negligible	Not significant
R_244	Plough Road	532124	143109	Residential	No		8.9	9.0	0.1	<1	Negligible	Not significant
R_245	A235 Brighton Road	532093	162406	Residential	Yes	Croydon AQMA	10.3	10.3	<0.1	<1	Negligible	Not significant
R_246	A232 Pump Pail North	532091	165061	Residential	Yes	Croydon AQMA	12.6	12.7	0.1	<1	Negligible	Not significant
R_247	Wasp Green Lane	532076	145535	Residential	No		8.6	8.6	<0.1	<1	Negligible	Not significant
R_248	Copthorne Bank	532038	139746	Residential	No		8.9	8.9	<0.1	<1	Negligible	Not significant
R_249	Redehall Road Smallfield Horley	532031	142018	Residential	No		8.9	8.9	<0.1	<1	Negligible	Not significant
R_250	A232 Duppas Hill Lane	532026	164979	Residential	Yes	Croydon AQMA	11.6	11.6	<0.1	<1	Negligible	Not significant
R_251	A213 St James's Road	532019	166677	Residential	Yes	Croydon AQMA	11.7	11.7	<0.1	<1	Negligible	Not significant
R_252	Wasp Green Lane	531995	145963	Residential	No		9.2	9.2	<0.1	<1	Negligible	Not significant
R_253	Chapel Road	531973	144048	Residential	No		9.4	9.4	<0.1	<1	Negligible	Not significant
R_254	Redehall Road	531967	142230	Residential	No		9.1	9.1	<0.1	<1	Negligible	Not significant
R_255	Broadbridge Lane	531961	141653	Residential	No		8.8	8.8	<0.1	<1	Negligible	Not significant
R_256	Copthorne Bank	531958	139619	Residential	No		9.2	9.2	<0.1	<1	Negligible	Not significant
R_257	A22 Godstone Road	531901	160650	Residential	Yes	Croydon AQMA	10.1	10.1	<0.1	<1	Negligible	Not significant
R_258	Miller's Lane	531842	145325	Residential	No		9.2	9.2	<0.1	<1	Negligible	Not significant
R_259	Plough Road	531817	143111	Residential	No		9.6	9.6	<0.1	<1	Negligible	Not significant
R_260	New Road	531800	143228	Residential	No		9.7	9.7	<0.1	<1	Negligible	Not significant
R_261	A235 London Road	531781	166593	Residential	Yes	Croydon AQMA	12.3	12.3	<0.1	<1	Negligible	Not significant
R_262	A264 Copthorne Common	531714	138913	Residential	No		9.6	9.6	<0.1	<1	Negligible	Not significant
R_263	Broadbridge Lane	531684	141725	Residential	No		8.7	8.7	<0.1	<1	Negligible	Not significant
R_264	A2022 Downs Court Road	531636	161190	Residential	Yes	Croydon AQMA	10.5	10.5	<0.1	<1	Negligible	Not significant
R_265	Big Common Lane	531617	150849	Residential	No		10.4	10.5	0.1	<1	Negligible	Not significant
R_266	Cooper's Hill Road	531592	149398	Residential	No		10.3	10.3	<0.1	<1	Negligible	Not significant
R_267	A22 Godstone Road	531568	161198	Residential	Yes	Croydon AQMA	10.4	10.4	<0.1	<1	Negligible	Not significant
R_268	Miller's Lane	531501	145404	Residential	No		9.3	9.3	<0.1	<1	Negligible	Not significant
R_269	Russlyns Rookery Hill	531461	145385	Residential	No		9.3	9.3	<0.1	<1	Negligible	Not significant
R_270	Weatherhill Road	531456	143329	Residential	No		9.6	9.6	<0.1	<1	Negligible	Not significant
R_271	Edgehill Road	531444	162399	Residential	Yes	Croydon AQMA	10.5	10.5	<0.1	<1	Negligible	Not significant
R_272	A213 Sumner Road	531438	166326	Residential	Yes	Croydon AQMA	12.8	12.8	<0.1	<1	Negligible	Not significant
R_273	Rookery Hill	531420	144902	Residential	No		9.5	9.5	<0.1	<1	Negligible	Not significant
R_274	Deans Lane	531412	150654	Residential	No		10.5	10.5	<0.1	<1	Negligible	Not significant
R_275	Cooper's Hill Road	531409	148642	Residential	No		10.9	11.0	0.1	<1	Negligible	Not significant
R_276	B266 Brigstock Road	531320	167709	Residential	Yes	Croydon AQMA	12.7	12.7	<0.1	<1	Negligible	Not significant
R_277	Copthorne Bank	531308	139440	Residential	No		9.2	9.2	<0.1	<1	Negligible	Not significant
R_278	Oakwood Road	531301	152984	Residential	No		10.6	10.6	<0.1	<1	Negligible	Not significant

ID	Name	X	Y	Type	In AQMA ?	AQMA Title	2022 Annual Mean PM <sub>2.5</sub> Concentration (µg/m <sup>3</sup> )			Change Relative to Air Quality Standard (%)	Impact	Significance
							Without Project	With Project	Change			
R_279	Raymead Avenue	531300	167777	Residential	Yes	Croydon AQMA	12.8	12.8	<0.1	<1	Negligible	Not significant
R_280	Weatherhill Road	531277	143333	Residential	No		9.5	9.5	<0.1	<1	Negligible	Not significant
R_281	Broadbridge Lane	531265	142475	Residential	No		9.0	9.0	<0.1	<1	Negligible	Not significant
R_282	A232 Stafford Road	531263	164871	Residential	Yes	Croydon AQMA	11.8	11.8	<0.1	<1	Negligible	Not significant
R_283	Wheelers Lane	531262	142978	Residential	No		9.0	9.1	0.1	<1	Negligible	Not significant
R_284	Broadbridge Lane	531261	142718	Residential	No		9.0	9.0	<0.1	<1	Negligible	Not significant
R_285	A23 Purley Way	531258	161819	Residential	Yes	Croydon AQMA	10.9	10.9	<0.1	<1	Negligible	Not significant
R_286	Kistbridge House Brookhill Road Crawley	531251	138832	Residential	No		10.7	10.7	<0.1	<1	Negligible	Not significant
R_287	Weatherhill Road	531245	143370	Residential	No		9.6	9.7	0.1	<1	Negligible	Not significant
R_288	Broadbridge Lane	531233	143133	Residential	No		9.4	9.5	0.1	<1	Negligible	Not significant
R_289	A23 Epsom Road	531221	164848	Residential	Yes	Croydon AQMA	11.6	11.6	<0.1	<1	Negligible	Not significant
R_290	A23 Brighton Road	531217	161574	Residential	Yes	Croydon AQMA	11.2	11.2	<0.1	<1	Negligible	Not significant
R_291	Ontario Close Smallfield Horley	531217	142916	Residential	No		9.1	9.1	<0.1	<1	Negligible	Not significant
R_292	Merstham Road	531196	151994	Residential	No		11.1	11.2	0.1	<1	Negligible	Not significant
R_293	A23 Brighton Road	531192	161536	Residential	Yes	Croydon AQMA	10.9	10.9	<0.1	<1	Negligible	Not significant
R_294	Erica Way Copthorne	531176	138830	Residential	No		9.9	9.9	<0.1	<1	Negligible	Not significant
R_295	A23 Purley Way	531157	165276	Residential	Yes	Croydon AQMA	12.3	12.3	<0.1	<1	Negligible	Not significant
R_296	B275 Denning Avenue	531136	164565	Residential	Yes	Croydon AQMA	11.7	11.7	<0.1	<1	Negligible	Not significant
R_297	B275 Denning Avenue	531118	164529	Residential	Yes	Croydon AQMA	11.8	11.8	<0.1	<1	Negligible	Not significant
R_298	A23 Foxley Lane	531115	161741	Residential	Yes	Croydon AQMA	10.9	10.9	<0.1	<1	Negligible	Not significant
R_299	Cooper Close	531088	143308	Residential	No		9.7	9.8	0.1	1	Negligible	Not significant
R_300	Crab Hill Lane	531034	147451	Residential	No		10.9	11.0	0.1	<1	Negligible	Not significant
R_301	Gilstead Hathersham Close Horley	531028	143596	Residential	No		10.3	10.4	0.1	<1	Negligible	Not significant
R_302	Merstham Road	531000	152554	Residential	No		11.2	11.3	0.1	1	Negligible	Not significant
R_303	A232 Croydon Road	530998	164848	Residential	Yes	Croydon AQMA	11.2	11.2	<0.1	<1	Negligible	Not significant
R_304	Warwick Wold Road	530939	152742	Residential	No		11.3	11.3	<0.1	<1	Negligible	Not significant
R_305	Burstow	530934	142367	Residential	No		10.0	10.0	<0.1	<1	Negligible	Not significant
R_306	Shiplebridge Lane	530912	139448	Residential	No		9.5	9.5	<0.1	<1	Negligible	Not significant
R_307	Peeks Brook Lane Horley	530901	142811	Residential	No		10.6	10.7	0.1	<1	Negligible	Not significant
R_308	Hathersham Lane	530891	143555	Residential	No		10.2	10.2	<0.1	<1	Negligible	Not significant
R_309	Smallfield Road	530884	143385	Residential	No		10.1	10.2	0.1	<1	Negligible	Not significant
R_310	A236 Mitcham Road	530866	166794	Residential	Yes	Croydon AQMA	12.5	12.5	<0.1	<1	Negligible	Not significant
R_311	A23 Thornton Road	530862	166856	Residential	Yes	Croydon AQMA	13.0	13.1	0.1	<1	Negligible	Not significant
R_312	Trentham Peeks Brook Lane Horley	530818	142438	Residential	No		10.6	10.6	<0.1	<1	Negligible	Not significant
R_313	Copthorne Road Crawley	530812	138526	Residential	No		10.2	10.2	<0.1	<1	Negligible	Not significant
R_314	Turners Hill Road West Sussex	530811	136824	Residential	No		10.0	10.0	<0.1	<1	Negligible	Not significant
R_315	Woolborough Lane Outwood	530811	146003	Residential	No		9.9	9.9	<0.1	<1	Negligible	Not significant
R_316	Shiplebridge Lane	530801	140162	Residential	No		9.5	9.5	<0.1	<1	Negligible	Not significant
R_317	Smallfield Road	530638	143448	Residential	No		10.0	10.0	<0.1	<1	Negligible	Not significant



ID	Name	X	Y	Type	In AQMA ?	AQMA Title	2032 Annual Mean PM <sub>2.5</sub> Concentration (µg/m <sup>3</sup> )			Change Relative to Air Quality Standard (%)	Impact	Significance
							Without Project	With Project	Change			
R_318	Turners Hill Road	530579	136814	Residential	No		10.3	10.3	<0.1	<1	Negligible	Not significant
R_319	Ellerton Peeks Brook Lane Burstow	530551	141921	Residential	No		10.4	10.5	0.1	<1	Negligible	Not significant
R_320	Church Lane	530540	141081	Residential	No		10.1	10.1	<0.1	<1	Negligible	Not significant
R_321	Antlands Lane East	530475	140487	Residential	No		10.6	10.6	<0.1	<1	Negligible	Not significant
R_322	Ticehurst Close Crawley	530433	136793	Residential	No		10.5	10.6	0.1	<1	Negligible	Not significant
R_323	Turners Hill Road West Sussex	530432	137275	Residential	No		10.5	10.5	<0.1	<1	Negligible	Not significant
R_324	Altheastan Close	530429	136555	Residential	No		10.6	10.6	<0.1	<1	Negligible	Not significant
R_325	Turners Hill Road	530427	136864	Residential	No		10.5	10.6	0.1	<1	Negligible	Not significant
R_326	A23 Brighton Road	530422	160292	Residential	Yes	Croydon AQMA	10.1	10.1	<0.1	<1	Negligible	Not significant
R_327	B2030 Smitham Downs Road	530414	160350	Residential	Yes	Croydon AQMA	10.4	10.4	<0.1	<1	Negligible	Not significant
R_328	Brook Lane House Brook Lane Horley	530408	141552	Residential	No		10.3	10.3	<0.1	<1	Negligible	Not significant
R_329	Kelso Close	530391	137072	Residential	No		10.5	10.5	<0.1	<1	Negligible	Not significant
R_330	Antlands Lane West	530381	140504	Residential	No		10.2	10.2	<0.1	<1	Negligible	Not significant
R_331	B2030 Stoats Nest Road	530363	160237	Residential	Yes	Croydon AQMA	10.2	10.2	<0.1	<1	Negligible	Not significant
R_332	Peeks Brook Lane	530361	141333	Residential	No		10.1	10.1	<0.1	<1	Negligible	Not significant
R_333	Rockshaw Road	530351	153663	Residential	No		10.9	10.9	<0.1	<1	Negligible	Not significant
R_334	Peeks Brook Lane	530340	140654	Residential	No		9.8	9.8	<0.1	<1	Negligible	Not significant
R_335	Haslemere Close	530300	164041	Residential	Yes	Sutton AQMA	11.1	11.1	<0.1	<1	Negligible	Not significant
R_336	Foxglove Drive	530212	139499	Residential	No		10.0	10.0	<0.1	<1	Negligible	Not significant
R_337	The Canter	530195	137401	Residential	No		10.1	10.1	<0.1	<1	Negligible	Not significant
R_338	Rockshaw Road	530182	153828	Residential	No		10.8	10.8	<0.1	<1	Negligible	Not significant
R_339	The Ridings	530173	136860	Residential	No		10.1	10.1	<0.1	<1	Negligible	Not significant
R_340	Aquamarine Close	530162	139321	Residential	No		10.0	10.0	<0.1	<1	Negligible	Not significant
R_341	Stace Way	530118	137600	Residential	No		10.2	10.2	<0.1	<1	Negligible	Not significant
R_342	Emerald Road	530117	139081	Residential	No		10.0	10.0	<0.1	<1	Negligible	Not significant
R_343	Saxon Road Pound Hill Crawley	530106	136549	Residential	No		9.9	9.9	<0.1	<1	Negligible	Not significant
R_344	A2220 Copthorne Road	530084	137799	Residential	No		10.4	10.4	<0.1	<1	Negligible	Not significant
R_345	Hocken Mead	530079	137898	Residential	No		10.5	10.5	<0.1	<1	Negligible	Not significant
R_346	Balcombe Road	530075	135674	Residential	No		9.9	10.0	0.1	<1	Negligible	Not significant
R_347	Church Road	530072	136507	Residential	No		9.9	9.9	<0.1	<1	Negligible	Not significant
R_348	Binney Court	530062	138147	Residential	No		10.4	10.4	<0.1	<1	Negligible	Not significant
R_349	Ferndown	530037	138566	Residential	No		10.4	10.4	<0.1	<1	Negligible	Not significant
R_350	Ferndown Crawley	530005	138613	Residential	No		10.4	10.4	<0.1	<1	Negligible	Not significant
R_351	A232 Croydon Road	529992	164954	Residential	Yes	Sutton AQMA	10.9	10.9	<0.1	<1	Negligible	Not significant
R_352	B2036 Balcombe Road	529986	135701	Residential	No		10.5	10.5	<0.1	<1	Negligible	Not significant
R_353	Hocken Mead Pound Hill Crawley	529971	137779	Residential	No		10.6	10.6	<0.1	<1	Negligible	Not significant
R_354	Turners Hill Road	529966	136853	Residential	No		10.4	10.4	<0.1	<1	Negligible	Not significant
R_355	Laxton Gardens	529965	153265	Residential	No		10.8	10.8	<0.1	<1	Negligible	Not significant
R_356	B2036 Balcombe Road	529937	136134	Residential	No		10.3	10.3	<0.1	<1	Negligible	Not significant

ID	Name	X	Y	Type	In AQMA ?	AQMA Title	2022 Annual Mean PM <sub>2.5</sub> Concentration (µg/m <sup>3</sup> )			Change Relative to Air Quality Standard (%)	Impact	Significance
							Without Project	With Project	Change			
R_357	B2036 Balcombe Road	529926	135810	Residential	No		11.1	11.1	<0.1	<1	Negligible	Not significant
R_358	B2036 Balcombe Road	529913	135491	Residential	No		11.0	11.0	<0.1	<1	Negligible	Not significant
R_359	Shaftesbury Road	529910	135872	Residential	No		10.8	10.8	<0.1	<1	Negligible	Not significant
R_360	Pagewood Close	529899	135459	Residential	No		11.0	11.0	<0.1	<1	Negligible	Not significant
R_361	B2036 Balcombe Road	529834	136436	Residential	No		10.3	10.3	<0.1	<1	Negligible	Not significant
R_362	Ferndown Pound Hill	529830	138633	Residential	No		10.0	10.1	0.1	<1	Negligible	Not significant
R_363	Spinney Cottage Balcombe Road Horley	529827	140570	Residential	No		8.9	8.9	<0.1	<1	Negligible	Not significant
R_364	Radford Road	529818	140025	Residential	No		9.0	9.0	<0.1	<1	Negligible	Not significant
R_365	Carter Road	529806	135349	Residential	No		10.8	10.8	<0.1	<1	Negligible	Not significant
R_366	Daffodil Crescent	529783	139274	Residential	No		8.9	8.9	<0.1	<1	Negligible	Not significant
R_367	B2036 Balcombe Road	529776	136347	Residential	No		10.2	10.2	<0.1	<1	Negligible	Not significant
R_368	Langwood Drive	529760	143281	Residential	No		9.7	9.7	<0.1	<1	Negligible	Not significant
R_369	B2036 Balcombe Road	529757	136911	Residential	No		10.4	10.4	<0.1	<1	Negligible	Not significant
R_370	Worth Road	529756	136750	Residential	No		10.3	10.3	<0.1	<1	Negligible	Not significant
R_371	A237 Lion Green Road	529755	159381	Residential	Yes	Croydon AQMA	10.3	10.3	<0.1	<1	Negligible	Not significant
R_372	Knighton Close Crawley	529745	138614	Residential	No		10.3	10.3	<0.1	<1	Negligible	Not significant
R_373	Oakfields Crawley	529742	137604	Residential	No		10.8	10.8	<0.1	<1	Negligible	Not significant
R_374	B2036 Balcombe Road	529739	137883	Residential	No		10.4	10.4	<0.1	<1	Negligible	Not significant
R_375	Worth Road	529732	136776	Residential	No		10.6	10.6	<0.1	<1	Negligible	Not significant
R_376	B2036 Balcombe Road	529731	138221	Residential	No		10.0	10.0	<0.1	<1	Negligible	Not significant
R_377	Wentworth Drive	529721	137357	Residential	No		10.4	10.4	<0.1	<1	Negligible	Not significant
R_378	Cross Oak Lane	529721	145328	Residential	No		8.8	8.8	<0.1	<1	Negligible	Not significant
R_379	Maidenbower Drive	529709	136026	Residential	No		10.2	10.2	<0.1	<1	Negligible	Not significant
R_380	B2036 Balcombe Road	529698	137571	Residential	No		10.8	10.8	<0.1	<1	Negligible	Not significant
R_381	B2036 Balcombe Road	529704	139741	Residential	No		9.2	9.2	<0.1	<1	Negligible	Not significant
R_382	Maidenbower Drive	529654	136158	Residential	No		10.2	10.2	<0.1	<1	Negligible	Not significant
R_383	Boleyn Close	529644	135155	Residential	No		10.7	10.7	<0.1	<1	Negligible	Not significant
R_384	Maidenbower Drive	529631	135809	Residential	No		10.2	10.2	<0.1	<1	Negligible	Not significant
R_385	Radford Road	529529	139902	Residential	No		8.8	8.8	<0.1	<1	Negligible	Not significant
R_386	St Catherines Road	529526	138327	Residential	No		9.8	9.8	<0.1	<1	Negligible	Not significant
R_387	Gabriel Road	529520	134990	Residential	No		10.1	10.1	<0.1	<1	Negligible	Not significant
R_388	Capua Court	529507	138583	Residential	Yes	Hazelwick AQMA	10.4	10.4	<0.1	<1	Negligible	Not significant
R_389	Balcombe Road Crawley	529479	141506	Residential	No		9.5	9.5	<0.1	<1	Negligible	Not significant
R_390	Wimblehurst Road Pound Hill	529389	139529	Residential	No		8.8	8.8	<0.1	<1	Negligible	Not significant
R_391	A237 Woodcote Road	529381	161740	Residential	Yes	Croydon AQMA	10.0	10.0	<0.1	<1	Negligible	Not significant
R_392	A237 Smitham Bottom Lane	529367	161669	Residential	Yes	Croydon AQMA	9.9	9.9	<0.1	<1	Negligible	Not significant
R_393	Balcombe Road Horley	529351	141854	Residential	No		9.8	9.8	<0.1	<1	Negligible	Not significant
R_394	Balcombe Road	529330	141961	Residential	No		9.5	9.6	0.1	<1	Negligible	Not significant
R_395	Somerville Drive	529329	138062	Residential	No		9.7	9.7	<0.1	<1	Negligible	Not significant

ID	Name	X	Y	Type	In AQMA ?	AQMA Title	2022 Annual Mean PM <sub>2.5</sub> Concentration (µg/m <sup>3</sup> )			Change Relative to Air Quality Standard (%)	Impact	Significance
							Without Project	With Project	Change			
R_396	A23 Brighton Road	529326	158135	Residential	Yes	Croydon AQMA	10.2	10.2	<0.1	<1	Negligible	Not significant
R_397	St. Hildas Close Pound Hill	529316	138537	Residential	Yes	Hazelwick AQMA	10.2	10.3	0.1	1	Negligible	Not significant
R_398	Grattons Drive	529315	137470	Residential	No		10.4	10.4	<0.1	<1	Negligible	Not significant
R_399	Wheatfield Way	529312	143703	Residential	No		9.7	9.7	<0.1	<1	Negligible	Not significant
R_400	B2036 Balcombe Road	529299	141906	Residential	Yes	AQMA No.3	9.5	9.6	0.1	<1	Negligible	Not significant
R_401	B2036 Balcombe Road	529291	142055	Residential	No		9.5	9.6	0.1	<1	Negligible	Not significant
R_402	Balcombe Road Horley	529278	141995	Residential	Yes	AQMA No.3	9.6	9.6	<0.1	<1	Negligible	Not significant
R_403	Grattons Drive	529267	137697	Residential	No		10.3	10.3	<0.1	<1	Negligible	Not significant
R_404	Wartonsville Way	529243	142085	Residential	Yes	AQMA No.3	9.4	9.5	0.1	<1	Negligible	Not significant
R_405	Wheatfield Way	529237	143358	Residential	No		9.7	9.7	<0.1	<1	Negligible	Not significant
R_406	Bayhorne Lodge Balcombe Road Horley	529225	142147	Residential	Yes	AQMA No.3	9.4	9.5	0.1	<1	Negligible	Not significant
R_407	Lake Cottage Cross Oak Lane	529221	145210	Residential	No		8.8	8.8	<0.1	<1	Negligible	Not significant
R_408	Worth Road	529217	137013	Residential	No		10.4	10.4	<0.1	<1	Negligible	Not significant
R_409	Grattons Drive	529216	137971	Residential	No		10.2	10.2	<0.1	<1	Negligible	Not significant
R_410	B2031 Shepherd's Hill	529210	154302	Residential	No		10.1	10.1	<0.1	<1	Negligible	Not significant
R_411	Ashcombe Road	529200	153553	Residential	Yes	AQMA No.1 (M25)	13.0	13.1	0.1	<1	Negligible	Not significant
R_412	Wheatfield Way	529199	143500	Residential	No		9.7	9.7	<0.1	<1	Negligible	Not significant
R_413	Wheatfield Way	529195	143377	Residential	No		9.7	9.7	<0.1	<1	Negligible	Not significant
R_414	B2036 Balcombe Road	529184	142352	Residential	No		9.5	9.5	<0.1	<1	Negligible	Not significant
R_415	Woodfield Close	529183	157833	Residential	Yes	Croydon AQMA	9.6	9.6	<0.1	<1	Negligible	Not significant
R_416	Apperlie Drive	529177	142296	Residential	Yes	AQMA No.3	9.5	9.5	<0.1	<1	Negligible	Not significant
R_417	Clare Close	529159	138423	Residential	No		9.8	9.8	<0.1	<1	Negligible	Not significant
R_418	Picketts Lane	529142	145626	Residential	No		8.8	8.8	<0.1	<1	Negligible	Not significant
R_419	Castle Drive	529131	142494	Residential	No		9.4	9.4	<0.1	<1	Negligible	Not significant
R_420	B2036 Balcombe Road	529129	142393	Residential	Yes	AQMA No.3	9.4	9.4	<0.1	<1	Negligible	Not significant
R_421	A23 London Road North	529114	154253	Residential	No		9.9	9.9	<0.1	<1	Negligible	Not significant
R_422	Billinton Drive	529080	136030	Residential	No		10.3	10.3	<0.1	<1	Negligible	Not significant
R_423	B2036 Balcombe Road	529076	142515	Residential	Yes	AQMA No.3	9.4	9.4	<0.1	<1	Negligible	Not significant
R_424	B2031 Shepherd's Hill	529053	154327	Residential	No		10.1	10.1	<0.1	<1	Negligible	Not significant
R_425	B2036 Balcombe Road	529048	142560	Residential	Yes	AQMA No.3	9.4	9.4	<0.1	<1	Negligible	Not significant
R_426	Victoria Road	529038	142603	Residential	No		9.6	9.7	0.1	<1	Negligible	Not significant
R_427	A23 London Road North	529022	153448	Residential	Yes	AQMA No.10	11.7	11.7	<0.1	<1	Negligible	Not significant
R_428	Radford Road Pound Hill Crawley	529019	139599	Residential	No		8.9	8.9	<0.1	<1	Negligible	Not significant
R_429	Smallfield Road	529015	143372	Residential	No		9.7	9.7	<0.1	<1	Negligible	Not significant
R_430	A23 High Street	528992	153327	Residential	Yes	AQMA No.10	11.3	11.3	<0.1	<1	Negligible	Not significant
R_431	B2036 Balcombe Road	528988	142821	Residential	No		9.6	9.6	<0.1	<1	Negligible	Not significant
R_432	Wheatfield Way	528985	143814	Residential	No		9.8	9.8	<0.1	<1	Negligible	Not significant
R_433	A23 London Road South	528974	153073	Residential	Yes	AQMA No.10	10.9	10.9	<0.1	<1	Negligible	Not significant
R_434	Victoria Road	528972	142602	Residential	Yes	AQMA No.3	9.5	9.6	0.1	<1	Negligible	Not significant

ID	Name	X	Y	Type	In AQMA ?	AQMA Title	2022 Annual Mean PM <sub>2.5</sub> Concentration (µg/m <sup>3</sup> )			Change Relative to Air Quality Standard (%)	Impact	Significance
							Without Project	With Project	Change			
R_435	Beckford Way	528967	134412	Residential	No		10.2	10.2	<0.1	<1	Negligible	Not significant
R_436	Victoria Road	528944	142660	Residential	No		9.6	9.6	<0.1	<1	Negligible	Not significant
R_437	A237 Woodcote Road	528942	163669	Residential	Yes	Sutton AQMA	10.9	10.9	<0.1	<1	Negligible	Not significant
R_438	St Mary's Drive	528940	137133	Residential	Yes	Hazelwick AQMA (proposed extension)	10.7	10.7	<0.1	<1	Negligible	Not significant
R_439	Billinton Drive	528926	136271	Residential	No		10.0	10.0	<0.1	<1	Negligible	Not significant
R_440	Smallmead	528922	143320	Residential	No		9.8	9.8	<0.1	<1	Negligible	Not significant
R_441	Chaucer Road	528919	137668	Residential	No		10.2	10.2	<0.1	<1	Negligible	Not significant
R_442	A2220 Worth Park Avenue	528900	137119	Residential	Yes	Hazelwick AQMA (proposed extension)	11.0	11.0	<0.1	<1	Negligible	Not significant
R_443	A2220 Worth Park Avenue	528890	137086	Residential	Yes	Hazelwick AQMA (proposed extension)	10.6	10.6	<0.1	<1	Negligible	Not significant
R_444	Brookfield Drive	528887	144193	Residential	No		9.6	9.6	<0.1	<1	Negligible	Not significant
R_445	Brookfield Drive	528879	144218	Residential	No		9.8	9.8	<0.1	<1	Negligible	Not significant
R_446	B2036 Balcombe Road	528878	143130	Residential	No		9.8	9.8	<0.1	<1	Negligible	Not significant
R_447	Limes Avenue	528881	142649	Residential	Yes	AQMA No.3	9.5	9.6	0.1	<1	Negligible	Not significant
R_448	Billinton Drive	528873	136838	Residential	No		10.0	10.0	<0.1	<1	Negligible	Not significant
R_449	Station Hill	528871	137075	Residential	Yes	Hazelwick AQMA (proposed extension)	10.6	10.6	<0.1	<1	Negligible	Not significant
R_450	Gatton Bottom	528869	153732	Residential	No		11.5	11.5	<0.1	<1	Negligible	Not significant
R_451	Victoria Road	528847	142699	Residential	No		9.6	9.7	0.1	<1	Negligible	Not significant
R_452	St Mary's Drive	528846	137806	Residential	No		10.2	10.2	<0.1	<1	Negligible	Not significant
R_453	Newbridge Cottage Tinsley Green Crawley	528832	139578	Residential	No		8.7	8.7	<0.1	<1	Negligible	Not significant
R_454	Thatchers Close Horley	528823	144036	Residential	No		9.6	9.6	<0.1	<1	Negligible	Not significant
R_455	A23 Brighton Road	528809	156561	Residential	Yes	Hooley AQMA	10.5	10.5	<0.1	<1	Negligible	Not significant
R_456	Quality Street	528796	153630	Residential	No		11.0	11.0	<0.1	<1	Negligible	Not significant
R_457	Victoria Road	528792	142675	Residential	Yes	AQMA No.3	9.6	9.6	<0.1	<1	Negligible	Not significant
R_458	B2036 Balcombe Road	528786	143305	Residential	No		10.1	10.1	<0.1	<1	Negligible	Not significant
R_459	A23 Brighton Road	528776	156248	Residential	Yes	Hooley AQMA	10.4	10.4	<0.1	<1	Negligible	Not significant
R_460	B2036 Balcombe Road	528771	143285	Residential	No		10.1	10.1	<0.1	<1	Negligible	Not significant
R_461	Victoria Road	528749	142672	Residential	Yes	AQMA No.3	9.5	9.6	0.1	<1	Negligible	Not significant
R_462	Victoria Road	528715	142663	Residential	Yes	AQMA No.3	9.5	9.5	<0.1	<1	Negligible	Not significant
R_463	Station Approach	528709	142930	Residential	No		9.4	9.5	0.1	<1	Negligible	Not significant
R_464	Ladbroke Road	528691	144054	Residential	No		9.6	9.6	<0.1	<1	Negligible	Not significant
R_465	London Road North	528649	154927	Residential	No		9.7	9.7	<0.1	<1	Negligible	Not significant
R_466	Hazelwick Avenue	528645	137025	Residential	Yes	Hazelwick AQMA (proposed extension)	10.8	10.8	<0.1	<1	Negligible	Not significant
R_467	Mill Road	528641	137313	Residential	Yes	Hazelwick AQMA	10.1	10.1	<0.1	<1	Negligible	Not significant
R_468	Yattendon Road	528641	143161	Residential	No		9.9	10.0	0.1	<1	Negligible	Not significant
R_469	Hazelwick Avenue	528640	137051	Residential	Yes	Hazelwick AQMA (proposed extension)	10.6	10.6	<0.1	<1	Negligible	Not significant
R_470	A237 Manor Road	528635	164755	Residential	Yes	Sutton AQMA	11.2	11.2	<0.1	<1	Negligible	Not significant
R_471	Yattendon Road	528634	143218	Residential	No		9.8	9.8	<0.1	<1	Negligible	Not significant



ID	Name	X	Y	Type	In AQMA ?	AQMA Title	2023 Annual Mean PM <sub>2.5</sub> Concentration (µg/m <sup>3</sup> )			Change Relative to Air Quality Standard (%)	Impact	Significance
							Without Project	With Project	Change			
R_472	Hazelwick Road	528633	137085	Residential	Yes	Hazelwick AQMA	10.5	10.5	<0.1	<1	Negligible	Not significant
R_473	Hazelwick Road	528626	137067	Residential	Yes	Hazelwick AQMA (proposed extension)	10.4	10.4	<0.1	<1	Negligible	Not significant
R_474	Hyperion Walk	528625	142363	Residential	Yes	AQMA No.3	9.4	9.5	0.1	<1	Negligible	Not significant
R_475	A237 Manor Road North	528616	164790	Residential	Yes	Sutton AQMA	11.3	11.3	<0.1	<1	Negligible	Not significant
R_476	A2220 Haslett Avenue East	528614	136968	Residential	Yes	Hazelwick AQMA (proposed extension)	10.7	10.7	<0.1	<1	Negligible	Not significant
R_477	The Dell	528609	143745	Residential	No		9.9	9.9	<0.1	<1	Negligible	Not significant
R_478	Ladbroke Road	528605	144059	Residential	No		9.6	9.6	<0.1	<1	Negligible	Not significant
R_479	A2220 Haslett Avenue East	528605	136960	Residential	Yes	Hazelwick AQMA (proposed extension)	10.6	10.6	<0.1	<1	Negligible	Not significant
R_480	Greenings The Crescent Horley	528592	141764	Residential	Yes	AQMA No.3	9.9	9.9	<0.1	<1	Negligible	Not significant
R_481	Oakwood Road	528589	143404	Residential	No		9.8	9.8	<0.1	<1	Negligible	Not significant
R_482	Oakwood Road	528589	143585	Residential	No		9.8	9.8	<0.1	<1	Negligible	Not significant
R_483	Cheyne Walk	528583	142687	Residential	Yes	AQMA No.3	9.6	9.6	<0.1	<1	Negligible	Not significant
R_484	Mill Road	528575	137093	Residential	Yes	Hazelwick AQMA (proposed extension)	10.1	10.1	<0.1	<1	Negligible	Not significant
R_485	The Drive	528577	142735	Residential	Yes	AQMA No.3	9.6	9.7	0.1	<1	Negligible	Not significant
R_486	Cheyne Walk	528573	142714	Residential	Yes	AQMA No.3	9.6	9.6	<0.1	<1	Negligible	Not significant
R_487	Harewood Close	528564	138168	Residential	Yes	Hazelwick AQMA	10.0	10.0	<0.1	<1	Negligible	Not significant
R_488	Cheyne Walk	528554	142665	Residential	Yes	AQMA No.3	9.5	9.5	<0.1	<1	Negligible	Not significant
R_489	Hazelwick Avenue	528545	137504	Residential	Yes	Hazelwick AQMA	10.3	10.4	0.1	<1	Negligible	Not significant
R_490	Russells Crescent	528544	142775	Residential	Yes	AQMA No.3	9.5	9.6	0.1	<1	Negligible	Not significant
R_491	Cranbourne Close	528492	144012	Residential	No		9.8	9.8	<0.1	<1	Negligible	Not significant
R_492	The Chestnuts Ladbroke Road Horley	528485	144035	Residential	No		9.9	9.9	<0.1	<1	Negligible	Not significant
R_493	Ladbroke Road	528476	144086	Residential	No		9.9	9.9	<0.1	<1	Negligible	Not significant
R_494	High Street	528474	143010	Residential	No		10.1	10.1	<0.1	<1	Negligible	Not significant
R_495	Mile Road	528474	166105	Residential	Yes	Sutton AQMA	10.9	10.9	<0.1	<1	Negligible	Not significant
R_496	Cheyne Walk	528468	142621	Residential	Yes	AQMA No.3	9.5	9.6	0.1	<1	Negligible	Not significant
R_497	A23 Bonehurst Road	528457	144405	Residential	No		9.7	9.7	<0.1	<1	Negligible	Not significant
R_498	A2011 Crawley Avenue	528447	138087	Residential	Yes	Hazelwick AQMA	10.4	10.5	0.1	<1	Negligible	Not significant
R_499	Grange Lodge Bonehurst Road Horley	528446	144551	Residential	No		9.8	9.8	<0.1	<1	Negligible	Not significant
R_500	Fairfield Avenue	528441	142569	Residential	Yes	AQMA No.3	9.5	9.5	<0.1	<1	Negligible	Not significant
R_501	Empire Villas	528436	145288	Residential	No		9.3	9.3	<0.1	<1	Negligible	Not significant
R_502	Oakwood Road	528426	143795	Residential	No		9.8	9.8	<0.1	<1	Negligible	Not significant
R_503	A23 Bonehurst Road	528424	144355	Residential	No		9.9	9.9	<0.1	<1	Negligible	Not significant
R_504	Burton Close	528417	142720	Residential	Yes	AQMA No.3	9.5	9.5	<0.1	<1	Negligible	Not significant
R_505	Pond Wood Road	528396	137630	Residential	Yes	Hazelwick AQMA	10.3	10.3	<0.1	<1	Negligible	Not significant
R_506	Tinsley Close Three Bridges	528388	138061	Residential	Yes	Hazelwick AQMA	10.3	10.3	<0.1	<1	Negligible	Not significant
R_507	North Road	528378	136894	Residential	No		9.9	9.9	<0.1	<1	Negligible	Not significant
R_508	North Road	528367	136873	Residential	No		10.0	10.0	<0.1	<1	Negligible	Not significant
R_509	A23 Brighton Road	528365	143874	Residential	No		10.0	10.0	<0.1	<1	Negligible	Not significant

ID	Name	X	Y	Type	In AQMA ?	AQMA Title	2023 Annual Mean PM <sub>2.5</sub> Concentration (µg/m <sup>3</sup> )			Change Relative to Air Quality Standard (%)	Impact	Significance
							Without Project	With Project	Change			
R_510	Chequers Drive Horley	528356	143962	Residential	No		10.0	10.0	<0.1	<1	Negligible	Not significant
R_511	Cheyne Walk	528351	142545	Residential	Yes	AQMA No.3	9.6	9.6	<0.1	<1	Negligible	Not significant
R_512	Horley Row	528342	144028	Residential	No		9.7	9.7	<0.1	<1	Negligible	Not significant
R_513	Cheyne Walk	528339	142505	Residential	Yes	AQMA No.3	9.6	9.7	0.1	<1	Negligible	Not significant
R_514	Gales Drive	528338	136930	Residential	No		9.8	9.8	<0.1	<1	Negligible	Not significant
R_515	Hazelwick Road	528338	137168	Residential	No		10.0	10.0	<0.1	<1	Negligible	Not significant
R_516	Nutbush Cottage Bonehurst Road Horley	528338	145748	Residential	No		9.1	9.1	<0.1	<1	Negligible	Not significant
R_517	Hazelwick Mill Lane Three Bridges	528336	137766	Residential	Yes	Hazelwick AQMA	10.5	10.5	<0.1	<1	Negligible	Not significant
R_518	Hazelwick Road	528335	137151	Residential	No		10.0	10.0	<0.1	<1	Negligible	Not significant
R_519	Russells Crescent	528335	142744	Residential	Yes	AQMA No.3	9.5	9.6	0.1	<1	Negligible	Not significant
R_520	Tinsley Close Three Bridges	528326	138214	Residential	No		9.5	9.5	<0.1	<1	Negligible	Not significant
R_521	Albert Road	528324	143375	Residential	No		9.9	9.9	<0.1	<1	Negligible	Not significant
R_522	Scallows Road	528312	137150	Residential	No		10.0	10.0	<0.1	<1	Negligible	Not significant
R_523	Royston Close Three Bridges	528306	138564	Residential	No		9.5	9.5	<0.1	<1	Negligible	Not significant
R_524	A23 Bonehurst Road	528305	145825	Residential	No		9.1	9.1	<0.1	<1	Negligible	Not significant
R_525	A2011 Crawley Avenue	528304	137814	Residential	Yes	Hazelwick AQMA	10.6	10.6	<0.1	<1	Negligible	Not significant
R_526	Delta House Delta Drive	528302	142449	Residential	Yes	AQMA No.3	9.6	9.6	<0.1	<1	Negligible	Not significant
R_527	Hazelwick Mews Three Bridges	528296	137888	Residential	Yes	Hazelwick AQMA	10.4	10.4	<0.1	<1	Negligible	Not significant
R_528	Hazelwick Mews Three Bridges	528295	137836	Residential	Yes	Hazelwick AQMA	10.5	10.6	0.1	<1	Negligible	Not significant
R_529	Gatwick Road	528284	138618	Residential	No		9.8	9.8	<0.1	<1	Negligible	Not significant
R_530	A2011 Crawley Avenue	528286	137739	Residential	Yes	Hazelwick AQMA	10.3	10.3	<0.1	<1	Negligible	Not significant
R_531	North Road Three Bridges	528274	137765	Residential	Yes	Hazelwick AQMA	10.4	10.4	<0.1	<1	Negligible	Not significant
R_532	Horley Row	528271	144074	Residential	No		9.5	9.5	<0.1	<1	Negligible	Not significant
R_533	Massetts Road	528270	142840	Residential	No		9.5	9.6	0.1	<1	Negligible	Not significant
R_534	Russells Crescent	528276	142750	Residential	Yes	AQMA No.3	9.5	9.5	<0.1	<1	Negligible	Not significant
R_535	Harwood Park Salfords	528269	145887	Residential	No		9.2	9.2	<0.1	<1	Negligible	Not significant
R_536	Gales Drive	528266	136900	Residential	No		9.7	9.7	<0.1	<1	Negligible	Not significant
R_537	Riverside Horley	528259	142070	Residential	Yes	AQMA No.3	9.7	9.8	0.1	1	Negligible	Not significant
R_538	Tinsley Lane Crawley	528258	138018	Residential	Yes	Hazelwick AQMA	10.8	10.8	<0.1	<1	Negligible	Not significant
R_539	Russells Crescent	528259	142799	Residential	Yes	AQMA No.3	9.6	9.6	<0.1	<1	Negligible	Not significant
R_540	Russells Crescent	528261	142793	Residential	Yes	AQMA No.3	9.6	9.6	<0.1	<1	Negligible	Not significant
R_541	Upfield Horley	528253	142514	Residential	Yes	AQMA No.3	9.6	9.7	0.1	<1	Negligible	Not significant
R_542	North Road	528232	137310	Residential	No		10.0	10.0	<0.1	<1	Negligible	Not significant
R_543	North Road	528224	137768	Residential	Yes	Hazelwick AQMA	10.3	10.3	<0.1	<1	Negligible	Not significant
R_544	Forge Road	528216	137336	Residential	No		10.0	10.0	<0.1	<1	Negligible	Not significant
R_545	Victoria Road	528216	143136	Residential	No		9.8	9.8	<0.1	<1	Negligible	Not significant
R_546	Upfield	528215	142605	Residential	Yes	AQMA No.3	9.5	9.6	0.1	<1	Negligible	Not significant
R_547	North Road	528208	137789	Residential	Yes	Hazelwick AQMA	10.3	10.3	<0.1	<1	Negligible	Not significant
R_548	Lumley Court Brighton Road Horley	528203	143591	Residential	No		10.1	10.1	<0.1	<1	Negligible	Not significant

ID	Name	X	Y	Type	In AQMA ?	AQMA Title	2022 Annual Mean PM <sub>2.5</sub> Concentration (µg/m <sup>3</sup> )			Change Relative to Air Quality Standard (%)	Impact	Significance
							Without Project	With Project	Change			
R_549	North Road	528196	137687	Residential	No		10.2	10.2	<0.1	<1	Negligible	Not significant
R_550	Upfield	528196	142711	Residential	Yes	AQMA No.3	9.6	9.6	<0.1	<1	Negligible	Not significant
R_551	North Road	528194	137749	Residential	Yes	Hazelwick AQMA	10.3	10.3	<0.1	<1	Negligible	Not significant
R_552	North Road	528191	137532	Residential	No		10.1	10.1	<0.1	<1	Negligible	Not significant
R_553	North Road Three Bridges	528189	137853	Residential	Yes	Hazelwick AQMA	10.6	10.6	<0.1	<1	Negligible	Not significant
R_554	North Road	528183	137713	Residential	Yes	Hazelwick AQMA	10.2	10.2	<0.1	<1	Negligible	Not significant
R_555	A2004 Northgate Avenue	528177	137801	Residential	Yes	Hazelwick AQMA	10.4	10.4	<0.1	<1	Negligible	Not significant
R_556	A23 Brighton Road	528175	143554	Residential	No		10.3	10.4	0.1	<1	Negligible	Not significant
R_557	A2004 Northgate Avenue	528165	137761	Residential	Yes	Hazelwick AQMA	10.4	10.4	<0.1	<1	Negligible	Not significant
R_558	North Road	528158	137513	Residential	No		10.1	10.1	<0.1	<1	Negligible	Not significant
R_559	Upfield	528161	142770	Residential	Yes	AQMA No.3	9.6	9.6	<0.1	<1	Negligible	Not significant
R_560	Coltash Road	528151	136207	Residential	No		10.0	10.0	<0.1	<1	Negligible	Not significant
R_561	North Road	528149	137538	Residential	Yes	Hazelwick AQMA	10.1	10.1	<0.1	<1	Negligible	Not significant
R_562	Woodfield Road	528144	137829	Residential	Yes	Hazelwick AQMA	10.7	10.7	<0.1	<1	Negligible	Not significant
R_563	Woodfield Road	528132	137802	Residential	Yes	Hazelwick AQMA	10.4	10.4	<0.1	<1	Negligible	Not significant
R_564	Crossways	528130	137511	Residential	No		10.1	10.1	<0.1	<1	Negligible	Not significant
R_565	Woodfield Lodge Crawley	528126	137889	Residential	Yes	Hazelwick AQMA	10.5	10.5	<0.1	<1	Negligible	Not significant
R_566	Horley Row	528121	143952	Residential	No		9.8	9.8	<0.1	<1	Negligible	Not significant
R_567	A2220 Russell Way	528119	136479	Residential	No		10.1	10.2	0.1	<1	Negligible	Not significant
R_568	Lodge Lane	528117	146231	Residential	No		9.2	9.2	<0.1	<1	Negligible	Not significant
R_569	Weald Drive	528103	136247	Residential	No		10.0	10.0	<0.1	<1	Negligible	Not significant
R_570	Riverside Horley	528074	142212	Residential	Yes	AQMA No.3	9.7	9.8	0.1	1	Negligible	Not significant
R_571	Hermits Road	528057	137426	Residential	No		10.0	10.0	<0.1	<1	Negligible	Not significant
R_572	A2004 Northgate Avenue	528057	137632	Residential	Yes	Hazelwick AQMA	10.2	10.2	<0.1	<1	Negligible	Not significant
R_573	Crossways	528055	137326	Residential	No		10.0	10.0	<0.1	<1	Negligible	Not significant
R_574	A23 Brighton Road	528051	143316	Residential	No		10.2	10.2	<0.1	<1	Negligible	Not significant
R_575	Massetts Road	528020	142755	Residential	Yes	AQMA No.3	9.5	9.6	0.1	<1	Negligible	Not significant
R_576	Dalewood Gardens	528018	137858	Residential	Yes	Hazelwick AQMA	10.3	10.3	<0.1	<1	Negligible	Not significant
R_577	Cloverlands	528009	137691	Residential	Yes	Hazelwick AQMA	10.1	10.1	<0.1	<1	Negligible	Not significant
R_578	A2004 Northgate Avenue	527997	137587	Residential	Yes	Hazelwick AQMA	10.2	10.2	<0.1	<1	Negligible	Not significant
R_579	Woodfield Road	527996	137827	Residential	Yes	Hazelwick AQMA	10.2	10.2	<0.1	<1	Negligible	Not significant
R_580	Vicarage Lane	527983	143309	Residential	No		10.1	10.1	<0.1	<1	Negligible	Not significant
R_581	A2220 Haslett Avenue East	527983	136577	Residential	No		10.0	10.0	<0.1	<1	Negligible	Not significant
R_582	A23 Brighton Road	527977	143173	Residential	No		10.2	10.2	<0.1	<1	Negligible	Not significant
R_583	A23 Brighton Road	527969	143066	Residential	No		10.1	10.1	<0.1	<1	Negligible	Not significant
R_584	Crossways Close	527966	137169	Residential	No		10.0	10.0	<0.1	<1	Negligible	Not significant
R_585	Crossways	527965	136953	Residential	No		9.8	9.8	<0.1	<1	Negligible	Not significant
R_586	Horley Row	527954	143938	Residential	No		9.7	9.7	<0.1	<1	Negligible	Not significant
R_587	Hermits Road	527949	137532	Residential	Yes	Hazelwick AQMA	10.2	10.2	<0.1	<1	Negligible	Not significant

ID	Name	X	Y	Type	In AQMA ?	AQMA Title	2023 Annual Mean PM <sub>2.5</sub> Concentration (µg/m <sup>3</sup> )			Change Relative to Air Quality Standard (%)	Impact	Significance
							Without Project	With Project	Change			
R_588	Crossways	527933	136964	Residential	No		9.8	9.8	<0.1	<1	Negligible	Not significant
R_589	Massetts Road	527929	142754	Residential	Yes	AQMA No.3	9.5	9.5	<0.1	<1	Negligible	Not significant
R_590	A23 Brighton Road	527911	142950	Residential	No		10.0	10.0	<0.1	<1	Negligible	Not significant
R_591	A2004 Northgate Avenue	527909	137543	Residential	Yes	Hazelwick AQMA	10.3	10.3	<0.1	<1	Negligible	Not significant
R_592	Three Bridges Road	527907	136728	Residential	No		10.0	10.0	<0.1	<1	Negligible	Not significant
R_593	Church Road Horley	527906	142892	Residential	No		9.7	9.7	<0.1	<1	Negligible	Not significant
R_594	Lodge Lane	527894	146155	Residential	No		8.9	8.9	<0.1	<1	Negligible	Not significant
R_595	Vernon Woodroyd Gardens Horley	527893	142215	Residential	Yes	AQMA No.3	9.8	9.8	<0.1	<1	Negligible	Not significant
R_596	A2004 Northgate Avenue	527876	137416	Residential	Yes	Hazelwick AQMA	10.2	10.2	<0.1	<1	Negligible	Not significant
R_597	Massetts Road Horley	527853	142766	Residential	Yes	AQMA No.3	9.9	9.9	<0.1	<1	Negligible	Not significant
R_598	Woodfield Road	527854	137801	Residential	Yes	Hazelwick AQMA	10.1	10.1	<0.1	<1	Negligible	Not significant
R_599	Vicarage Lane	527846	143572	Residential	No		9.7	9.7	<0.1	<1	Negligible	Not significant
R_600	Longbridge Road	527831	142252	Residential	Yes	AQMA No.3	9.8	9.9	0.1	<1	Negligible	Not significant
R_601	Brighton Road Horley	527825	142841	Residential	Yes	AQMA No.3	10.2	10.2	<0.1	<1	Negligible	Not significant
R_602	Ridgeside	527811	136921	Residential	No		9.8	9.8	<0.1	<1	Negligible	Not significant
R_603	Dalewood Gardens Northgate	527805	137880	Residential	Yes	Hazelwick AQMA	10.2	10.2	<0.1	<1	Negligible	Not significant
R_604	Wolverton Gardens	527805	142739	Residential	Yes	AQMA No.3	9.7	9.7	<0.1	<1	Negligible	Not significant
R_605	Brighton Road Horley	527804	142820	Residential	Yes	AQMA No.3	10.1	10.1	<0.1	<1	Negligible	Not significant
R_606	Vicarage Lane	527794	143609	Residential	No		9.6	9.6	<0.1	<1	Negligible	Not significant
R_607	Rowley Farm Cottage London Road Crawley	527791	139984	Residential	No		9.2	9.2	<0.1	<1	Negligible	Not significant
R_608	Early Commons Three Bridges	527790	137279	Residential	Yes	Hazelwick AQMA	10.2	10.2	<0.1	<1	Negligible	Not significant
R_609	Brighton Road Horley	527787	142799	Residential	Yes	AQMA No.3	10.2	10.2	<0.1	<1	Negligible	Not significant
R_610	Woodfield Road	527778	137778	Residential	Yes	Hazelwick AQMA	10.1	10.1	<0.1	<1	Negligible	Not significant
R_611	Horley Row	527770	143870	Residential	No		9.7	9.7	<0.1	<1	Negligible	Not significant
R_612	Brighton Road Horley	527763	142773	Residential	Yes	AQMA No.3	10.4	10.4	<0.1	<1	Negligible	Not significant
R_613	Cheyne Walk Horley	527756	142329	Residential	Yes	AQMA No.3	9.7	9.8	0.1	1	Negligible	Not significant
R_614	Brighton Road Horley	527753	142764	Residential	Yes	AQMA No.3	10.3	10.3	<0.1	<1	Negligible	Not significant
R_615	A23 Brighton Road	527753	142723	Residential	Yes	AQMA No.3	10.2	10.2	<0.1	<1	Negligible	Not significant
R_616	A23 Brighton Road	527734	142741	Residential	Yes	AQMA No.3	10.4	10.4	<0.1	<1	Negligible	Not significant
R_617	Brighton Road Horley	527729	142696	Residential	Yes	AQMA No.3	10.2	10.2	<0.1	<1	Negligible	Not significant
R_618	Lodge Lane	527714	146193	Residential	No		8.9	8.9	<0.1	<1	Negligible	Not significant
R_619	Woodfield Road	527704	137664	Residential	No		10.1	10.1	<0.1	<1	Negligible	Not significant
R_620	Church Walk	527679	142626	Residential	Yes	AQMA No.3	9.8	9.9	0.1	<1	Negligible	Not significant
R_621	Lee Street	527672	143837	Residential	No		9.8	9.8	<0.1	<1	Negligible	Not significant
R_622	Gales Drive	527671	136945	Residential	Yes	Hazelwick AQMA	10.1	10.1	<0.1	<1	Negligible	Not significant
R_623	A2004 Northgate Avenue	527669	137129	Residential	Yes	Hazelwick AQMA	10.2	10.2	<0.1	<1	Negligible	Not significant
R_624	Kingsley Road Horley	527663	142394	Residential	Yes	AQMA No.3	9.8	9.8	<0.1	<1	Negligible	Not significant
R_625	Meath Green Lane	527659	143857	Residential	No		9.9	9.9	<0.1	<1	Negligible	Not significant
R_626	Three Bridges Road	527650	136660	Residential	No		9.9	9.9	<0.1	<1	Negligible	Not significant



ID	Name	X	Y	Type	In AQMA ?	AQMA Title	2022 Annual Mean PM <sub>2.5</sub> Concentration (µg/m <sup>3</sup> )			Change Relative to Air Quality Standard (%)	Impact	Significance
							Without Project	With Project	Change			
R_627	Vicarage Lane	527639	143816	Residential	No		9.7	9.6	-0.1	<-1	Negligible	Not significant
R_628	A2011 Crawley Avenue	527637	137893	Residential	Yes	Hazelwick AQMA	10.2	10.2	<0.1	<1	Negligible	Not significant
R_629	Mitchells Road	527619	136695	Residential	No		10.0	10.0	<0.1	<1	Negligible	Not significant
R_630	Kingsley Road Horley J	527610	142578	Residential	Yes	AQMA No.3	10.3	10.4	0.1	<1	Negligible	Not significant
R_631	Longbridge Road	527596	142487	Residential	Yes	AQMA No.3	9.6	9.7	0.1	<1	Negligible	Not significant
R_632	Derby Cottages Lee Street Horley	527579	143802	Residential	No		9.7	9.6	-0.1	<-1	Negligible	Not significant
R_633	A2004 Northgate Avenue	527576	137020	Residential	Yes	Hazelwick AQMA	10.2	10.2	<0.1	<1	Negligible	Not significant
R_634	Woodfield Road	527567	137505	Residential	No		10.1	10.1	<0.1	<1	Negligible	Not significant
R_635	Meath Green Lane	527547	144993	Residential	No		9.2	9.2	<0.1	<1	Negligible	Not significant
R_636	Parkhurst Road	527546	144017	Residential	No		9.3	9.3	<0.1	<1	Negligible	Not significant
R_637	Parkhurst Road	527528	144032	Residential	No		9.2	9.2	<0.1	<1	Negligible	Not significant
R_638	A2004 Northgate Avenue	527516	136956	Residential	No		10.0	10.0	<0.1	<1	Negligible	Not significant
R_639	Shaws Road	527474	137318	Residential	No		10.1	10.1	<0.1	<1	Negligible	Not significant
R_640	A2220 Haslett Avenue East	527473	136580	Residential	No		10.0	10.0	<0.1	<1	Negligible	Not significant
R_641	Green Lane	527456	137838	Residential	No		10.1	10.1	<0.1	<1	Negligible	Not significant
R_642	Church Walk Horley	527433	142610	Residential	No		9.5	9.5	<0.1	<1	Negligible	Not significant
R_643	Three Bridges Road	527429	136602	Residential	No		10.3	10.3	<0.1	<1	Negligible	Not significant
R_644	Meath Green Lane	527417	144810	Residential	No		9.2	9.2	<0.1	<1	Negligible	Not significant
R_645	Lee Street	527404	143634	Residential	No		9.5	9.5	<0.1	<1	Negligible	Not significant
R_646	Parkhurst Road	527401	143915	Residential	No		9.5	9.5	<0.1	<1	Negligible	Not significant
R_647	Lodge Lane	527399	146122	Residential	No		8.9	8.9	<0.1	<1	Negligible	Not significant
R_648	A2004 Northgate Avenue	527399	136853	Residential	No		10.0	10.0	<0.1	<1	Negligible	Not significant
R_649	Woodfield Road	527380	136998	Residential	No		10.0	10.0	<0.1	<1	Negligible	Not significant
R_650	Kilnmead	527352	137020	Residential	No		10.3	10.3	<0.1	<1	Negligible	Not significant
R_651	Povey Cross Road	527352	142469	Residential	No		9.5	9.5	<0.1	<1	Negligible	Not significant
R_652	Barnfield Road	527327	137302	Residential	No		10.1	10.1	<0.1	<1	Negligible	Not significant
R_653	Meath Green Lane	527309	144398	Residential	No		9.3	9.3	<0.1	<1	Negligible	Not significant
R_654	Holmcroft	527299	136121	Residential	No		10.0	10.0	<0.1	<1	Negligible	Not significant
R_655	Meath Green Lane	527294	145633	Residential	No		8.8	8.8	<0.1	<1	Negligible	Not significant
R_656	Parkhurst Road	527292	143794	Residential	No		9.4	9.4	<0.1	<1	Negligible	Not significant
R_657	A2011 Crawley Avenue	527273	137813	Residential	Yes	Hazelwick AQMA	10.2	10.2	<0.1	<1	Negligible	Not significant
R_658	A2011 Crawley Avenue	527262	137858	Residential	Yes	Hazelwick AQMA	10.5	10.5	<0.1	<1	Negligible	Not significant
R_659	Kilnmead	527243	137016	Residential	No		10.5	10.5	<0.1	<1	Negligible	Not significant
R_660	Parkhurst Road	527229	143620	Residential	No		9.7	9.6	-0.1	<-1	Negligible	Not significant
R_661	Parkhurst Road	527208	143625	Residential	No		9.6	9.6	<0.1	<1	Negligible	Not significant
R_662	Meath Green Lane	527201	144824	Residential	No		9.2	9.2	<0.1	<1	Negligible	Not significant
R_663	Pinehurst Povey Cross Road Horley	527199	142371	Residential	No		9.4	9.4	<0.1	<1	Negligible	Not significant
R_664	Redwood Close	527152	137835	Residential	Yes	Hazelwick AQMA	10.5	10.5	<0.1	<1	Negligible	Not significant
R_665	Five Acres	527117	137774	Residential	Yes	Hazelwick AQMA	10.2	10.2	<0.1	<1	Negligible	Not significant

ID	Name	X	Y	Type	In AQMA ?	AQMA Title	2032 Annual Mean PM <sub>2.5</sub> Concentration (µg/m <sup>3</sup> )			Change Relative to Air Quality Standard (%)	Impact	Significance
							Without Project	With Project	Change			
R_666	Manor Lodge Povey Cross Road Langley Green	527076	142275	Residential	No		9.5	9.6	0.1	<1	Negligible	Not significant
R_667	Redwood Close	527073	137835	Residential	Yes	Hazelwick AQMA	10.3	10.3	<0.1	<1	Negligible	Not significant
R_668	Lodge Lane	527062	145932	Residential	No		8.7	8.7	<0.1	<1	Negligible	Not significant
R_669	The Windmill at Gatwick Manor Hotel London Road Crawley	527024	139449	Residential	No		9.3	9.3	<0.1	<1	Negligible	Not significant
R_670	A23 London Road	527012	138236	Residential	No		9.9	9.9	<0.1	<1	Negligible	Not significant
R_671	A23 London Road	526994	138324	Residential	No		10.0	10.0	<0.1	<1	Negligible	Not significant
R_672	Povey Cross Road Hookwood Horley	526984	142213	Residential	No		9.2	9.2	<0.1	<1	Negligible	Not significant
R_673	Bader Court Five Acres Crawley	526982	137729	Residential	Yes	Hazelwick AQMA	10.3	10.3	<0.1	<1	Negligible	Not significant
R_674	Martyrs Avenue	526969	138412	Residential	No		9.8	9.8	<0.1	<1	Negligible	Not significant
R_675	Barnfield Road	526965	137484	Residential	No		10.1	10.1	<0.1	<1	Negligible	Not significant
R_676	A23 London Road	526953	137830	Residential	No		10.6	10.6	<0.1	<1	Negligible	Not significant
R_677	A23 London Road	526936	138025	Residential	No		10.0	10.0	<0.1	<1	Negligible	Not significant
R_678	A2219 London Road	526922	137209	Residential	No		10.8	10.8	<0.1	<1	Negligible	Not significant
R_679	A2219 London Road	526919	137654	Residential	No		10.7	10.7	<0.1	<1	Negligible	Not significant
R_680	Mill Lane	526918	143214	Residential	No		8.8	8.8	<0.1	<1	Negligible	Not significant
R_681	A2219 London Road	526913	137522	Residential	No		10.5	10.5	<0.1	<1	Negligible	Not significant
R_682	Povey Cross Road	526912	142171	Residential	No		9.1	9.1	<0.1	<1	Negligible	Not significant
R_683	The Broadway Northgate	526910	136837	Residential	No		10.2	10.2	<0.1	<1	Negligible	Not significant
R_684	A2219 London Road	526909	137223	Residential	No		10.7	10.7	<0.1	<1	Negligible	Not significant
R_685	Turnpike Place	526888	137825	Residential	No		10.7	10.7	<0.1	<1	Negligible	Not significant
R_686	Withy Brook Hookwood Horley	526864	142360	Residential	No		9.0	9.0	<0.1	<1	Negligible	Not significant
R_687	London Road Northgate	526856	137869	Residential	No		10.2	10.2	<0.1	<1	Negligible	Not significant
R_688	Reigate Road	526854	142413	Residential	No		8.9	8.9	<0.1	<1	Negligible	Not significant
R_689	Reigate Road	526848	142180	Residential	No		8.9	9.0	0.1	<1	Negligible	Not significant
R_690	The Boulevard Northgate	526820	136846	Residential	No		10.2	10.2	<0.1	<1	Negligible	Not significant
R_691	Campbell Close	526771	142608	Residential	No		9.1	9.1	<0.1	<1	Negligible	Not significant
R_692	Campbell Close	526771	142589	Residential	No		9.0	9.0	<0.1	<1	Negligible	Not significant
R_693	East Park	526756	136305	Residential	No		10.3	10.3	<0.1	<1	Negligible	Not significant
R_694	Staplefield Lane	526738	125965	Residential	No		9.9	9.9	<0.1	<1	Negligible	Not significant
R_695	Reigate Road	526721	142596	Residential	No		8.9	9.0	0.1	<1	Negligible	Not significant
R_696	Springfield Road	526711	136358	Residential	No		10.2	10.2	<0.1	<1	Negligible	Not significant
R_697	Nursery Lane	526675	142777	Residential	No		9.1	9.1	<0.1	<1	Negligible	Not significant
R_698	Martyrs Avenue	526661	138426	Residential	No		9.6	9.6	<0.1	<1	Negligible	Not significant
R_699	Nursery Lane	526657	125948	Residential	No		9.6	9.6	<0.1	<1	Negligible	Not significant
R_700	Town Mead West Green Crawley	526631	137184	Residential	No		10.1	10.1	<0.1	<1	Negligible	Not significant
R_701	Crossways	526612	122631	Residential	No		9.7	9.7	<0.1	<1	Negligible	Not significant
R_702	Mill Lane	526595	143099	Residential	No		9.0	9.0	<0.1	<1	Negligible	Not significant
R_703	A2220 Ifield Road	526592	136615	Residential	No		10.4	10.4	<0.1	<1	Negligible	Not significant
R_704	West Green Drive	526590	136691	Residential	No		10.3	10.3	<0.1	<1	Negligible	Not significant

ID	Name	X	Y	Type	In AQMA ?	AQMA Title	2032 Annual Mean PM <sub>2.5</sub> Concentration (µg/m <sup>3</sup> )			Change Relative to Air Quality Standard (%)	Impact	Significance
							Without Project	With Project	Change			
R_705	A217 Reigate Road	526570	142852	Residential	No		8.9	8.9	<0.1	<1	Negligible	Not significant
R_706	Langley Drive	526502	137910	Residential	No		10.1	10.1	<0.1	<1	Negligible	Not significant
R_707	Charlwood Road	526454	141915	Residential	No		8.7	8.7	<0.1	<1	Negligible	Not significant
R_708	London Road	526441	122704	Residential	No		9.4	9.5	0.1	<1	Negligible	Not significant
R_709	Martyrs Avenue	526440	138307	Residential	No		9.6	9.6	<0.1	<1	Negligible	Not significant
R_710	Oakstead Mill Lane Horley	526435	143257	Residential	No		8.7	8.7	<0.1	<1	Negligible	Not significant
R_711	Ifield Road	526404	136639	Residential	No		10.2	10.2	<0.1	<1	Negligible	Not significant
R_712	Church Street	526378	136600	Residential	No		10.4	10.4	<0.1	<1	Negligible	Not significant
R_713	A2220 Horsham Road	526305	136475	Residential	No		10.2	10.2	<0.1	<1	Negligible	Not significant
R_714	Martyrs Avenue	526279	138114	Residential	No		9.6	9.6	<0.1	<1	Negligible	Not significant
R_715	A217 Reigate Road	526272	143524	Residential	No		8.8	8.8	<0.1	<1	Negligible	Not significant
R_716	A2220 Horsham Road	526262	136189	Residential	No		10.3	10.3	<0.1	<1	Negligible	Not significant
R_717	Ewhurst Road West Green Crawley	526258	137287	Residential	No		10.3	10.3	<0.1	<1	Negligible	Not significant
R_718	B2114	526234	129778	Residential	No		9.6	9.6	<0.1	<1	Negligible	Not significant
R_719	B2110 Brighton Road	526225	129651	Residential	No		9.6	9.6	<0.1	<1	Negligible	Not significant
R_720	Wye Close	526220	133549	Residential	No		10.3	10.3	<0.1	<1	Negligible	Not significant
R_721	A217 Reigate Road	526217	144328	Residential	No		9.0	9.0	<0.1	<1	Negligible	Not significant
R_722	Charlwood Road	526198	141839	Residential	No		8.7	8.7	<0.1	<1	Negligible	Not significant
R_723	A2220 Horsham Road	526184	136089	Residential	No		10.2	10.2	<0.1	<1	Negligible	Not significant
R_724	Old Brighton Road (North)	526176	133447	Residential	No		10.1	10.1	<0.1	<1	Negligible	Not significant
R_725	Brighton Road	526173	133487	Residential	No		10.2	10.2	<0.1	<1	Negligible	Not significant
R_726	Ifield Road	526171	136708	Residential	No		10.0	10.0	<0.1	<1	Negligible	Not significant
R_727	Goffs Park Road	526163	136062	Residential	No		10.2	10.2	<0.1	<1	Negligible	Not significant
R_728	Ferriers Forge Horse Hill	526150	143295	Residential	No		8.9	8.9	<0.1	<1	Negligible	Not significant
R_729	B2110 Horsham Road	526143	129748	Residential	No		10.6	10.6	<0.1	<1	Negligible	Not significant
R_730	A217 Reigate Road	526123	144940	Residential	No		9.0	9.0	<0.1	<1	Negligible	Not significant
R_731	B2110 Horsham Road	526102	129662	Residential	No		10.2	10.2	<0.1	<1	Negligible	Not significant
R_732	Reynolds Place	526098	137067	Residential	No		10.0	10.0	<0.1	<1	Negligible	Not significant
R_733	Charlwood Road	526060	139792	Residential	No		8.7	8.7	<0.1	<1	Negligible	Not significant
R_734	Horsham Road	526051	133134	Residential	No		10.5	10.5	<0.1	<1	Negligible	Not significant
R_735	A217 Reigate Road	526039	145844	Residential	No		8.8	8.8	<0.1	<1	Negligible	Not significant
R_736	Ifield Drive	526029	137491	Residential	No		10.2	10.2	<0.1	<1	Negligible	Not significant
R_737	Old Brighton Road South	525984	132882	Residential	No		10.7	10.7	<0.1	<1	Negligible	Not significant
R_738	B2114 Brighton Road	525971	132340	Residential	No		10.6	10.6	<0.1	<1	Negligible	Not significant
R_739	Ifield Road	525925	136768	Residential	No		9.7	9.7	<0.1	<1	Negligible	Not significant
R_740	Lark Rise Langley Green	525924	137669	Residential	No		10.0	10.0	<0.1	<1	Negligible	Not significant
R_741	Stagelands	525920	137707	Residential	No		10.1	10.1	<0.1	<1	Negligible	Not significant
R_742	Horley Road	525847	141385	Residential	No		8.9	8.9	<0.1	<1	Negligible	Not significant
R_743	Ifield Road Crawley	525799	137186	Residential	No		9.9	9.9	<0.1	<1	Negligible	Not significant

ID	Name	X	Y	Type	In AQMA ?	AQMA Title	2023 Annual Mean PM <sub>2.5</sub> Concentration (µg/m <sup>3</sup> )			Change Relative to Air Quality Standard (%)	Impact	Significance
							Without Project	With Project	Change			
R_744	B279 Angel Hill	525784	165410	Residential	Yes	Sutton AQMA	11.1	11.1	<0.1	<1	Negligible	Not significant
R_745	A23 Crawley Avenue	525753	135883	Residential	No		10.8	10.8	<0.1	<1	Negligible	Not significant
R_746	A217 Reigate Hill	525734	151771	Residential	Yes	AQMA No.11	10.5	10.5	<0.1	<1	Negligible	Not significant
R_747	A217 Brighton Road	525702	152944	Residential	No		11.2	11.2	<0.1	<1	Negligible	Not significant
R_748	Ifield Avenue	525670	137914	Residential	No		10.0	10.0	<0.1	<1	Negligible	Not significant
R_749	Five Acres Horse Hill	525666	143511	Residential	No		8.6	8.6	<0.1	<1	Negligible	Not significant
R_750	Warren Drive	525640	137895	Residential	No		9.9	9.9	<0.1	<1	Negligible	Not significant
R_751	A217 Reigate Hill	525566	151538	Residential	Yes	AQMA No.11	9.9	9.9	<0.1	<1	Negligible	Not significant
R_752	A23 Crawley Avenue	525541	136203	Residential	No		9.9	9.9	<0.1	<1	Negligible	Not significant
R_753	Quantock Close	525529	136821	Residential	No		10.0	10.0	<0.1	<1	Negligible	Not significant
R_754	Almond Close Crawley	525500	136491	Residential	No		10.2	10.2	<0.1	<1	Negligible	Not significant
R_755	Almond Close	525503	136467	Residential	No		10.2	10.2	<0.1	<1	Negligible	Not significant
R_756	Ifield Avenue	525484	138152	Residential	No		9.1	9.1	<0.1	<1	Negligible	Not significant
R_757	Gossops Drive	525489	136381	Residential	No		10.0	10.0	<0.1	<1	Negligible	Not significant
R_758	Reigate Hill	525441	152457	Residential	No		10.7	10.7	<0.1	<1	Negligible	Not significant
R_759	A217 London Road	525396	150798	Residential	Yes	AQMA No.11	10.1	10.1	<0.1	<1	Negligible	Not significant
R_760	A217 Reigate Hill	525378	150909	Residential	Yes	AQMA No.11	9.9	9.9	<0.1	<1	Negligible	Not significant
R_761	A217 Bell Street	525374	150163	Residential	Yes	AQMA No.9	10.0	10.0	<0.1	<1	Negligible	Not significant
R_762	Stafford Road	525373	138335	Residential	No		9.2	9.2	<0.1	<1	Negligible	Not significant
R_763	Old Bonnetts Cottage Bonnetts Lane Crawley	525374	139539	Residential	No		8.7	8.7	<0.1	<1	Negligible	Not significant
R_764	A217 Bell Street	525352	150236	Residential	Yes	AQMA No.9	9.9	9.9	<0.1	<1	Negligible	Not significant
R_765	A217 Belmont Rise	525348	161672	Residential	Yes	Sutton AQMA	10.2	10.2	<0.1	<1	Negligible	Not significant
R_766	B279 Sutton Common Road	525336	165944	Residential	Yes	Sutton AQMA	11.4	11.4	<0.1	<1	Negligible	Not significant
R_767	High Trees Court Horse Hill	525301	143961	Residential	No		8.7	8.7	<0.1	<1	Negligible	Not significant
R_768	Gossops Green Lane	525296	136413	Residential	No		10.1	10.1	<0.1	<1	Negligible	Not significant
R_769	Filbert Crescent Gossops Green	525294	136554	Residential	No		10.0	10.0	<0.1	<1	Negligible	Not significant
R_770	Warren Drive	525288	137592	Residential	No		9.8	9.8	<0.1	<1	Negligible	Not significant
R_771	Gossops Drive	525281	136358	Residential	No		9.9	9.9	<0.1	<1	Negligible	Not significant
R_772	A217 Brighton Road	525281	153507	Residential	No		10.1	10.1	<0.1	<1	Negligible	Not significant
R_773	Maxey Cottage Bonnetts Lane Crawley	525261	138996	Residential	No		9.1	9.1	<0.1	<1	Negligible	Not significant
R_774	The Croft	525234	136635	Residential	No		9.8	9.8	<0.1	<1	Negligible	Not significant
R_775	Horley Road	525229	141128	Residential	No		8.8	8.8	<0.1	<1	Negligible	Not significant
R_776	Warren Drive	525213	137419	Residential	No		9.9	9.9	<0.1	<1	Negligible	Not significant
R_777	Ifield Drive	525211	137368	Residential	No		9.8	9.8	<0.1	<1	Negligible	Not significant
R_778	Lincoln lodge Horsefield	525205	144321	Residential	No		8.5	8.5	<0.1	<1	Negligible	Not significant
R_779	Duxhurst cottages Ironsbottom	525196	144989	Residential	No		8.5	8.5	<0.1	<1	Negligible	Not significant
R_780	Margery Lane	525186	152538	Residential	No		11.5	11.5	<0.1	<1	Negligible	Not significant
R_781	Oakwood Horse Hill	525181	144142	Residential	No		8.6	8.6	<0.1	<1	Negligible	Not significant
R_782	A25 London Road	525170	150480	Residential	No		9.8	9.8	<0.1	<1	Negligible	Not significant



ID	Name	X	Y	Type	In AQMA ?	AQMA Title	2023 Annual Mean PM <sub>2.5</sub> Concentration (µg/m <sup>3</sup> )			Change Relative to Air Quality Standard (%)	Impact	Significance
							Without Project	With Project	Change			
R_783	Ifield Green	525166	137718	Residential	No		9.7	9.7	<0.1	<1	Negligible	Not significant
R_784	Gossops Drive	525136	136325	Residential	No		9.9	9.9	<0.1	<1	Negligible	Not significant
R_785	Ifield Green	525124	138445	Residential	No		9.1	9.1	<0.1	<1	Negligible	Not significant
R_786	Stafford House Bonnetts Lane Crawley	525116	138569	Residential	No		9.1	9.1	<0.1	<1	Negligible	Not significant
R_787	Ifield Drive	525087	137313	Residential	No		9.8	9.8	<0.1	<1	Negligible	Not significant
R_788	A25 High Street	525061	150299	Residential	Yes	AQMA No.9	10.0	10.0	<0.1	<1	Negligible	Not significant
R_789	Ifield Drive	525016	136769	Residential	No		10.0	10.0	<0.1	<1	Negligible	Not significant
R_790	Tangmere Road	524984	136784	Residential	No		9.7	9.7	<0.1	<1	Negligible	Not significant
R_791	Rusper Road	524983	137642	Residential	No		8.9	8.9	<0.1	<1	Negligible	Not significant
R_792	South Lodge Ironsbottom	524981	145335	Residential	No		8.4	8.4	<0.1	<1	Negligible	Not significant
R_793	Ifield Drive	524949	137083	Residential	No		9.1	9.1	<0.1	<1	Negligible	Not significant
R_794	Gossops Drive	524937	136248	Residential	No		9.8	9.8	<0.1	<1	Negligible	Not significant
R_795	A25 West Street	524914	150372	Residential	Yes	AQMA No.9	9.4	9.4	<0.1	<1	Negligible	Not significant
R_796	Charlwood Road	524880	138698	Residential	No		8.5	8.5	<0.1	<1	Negligible	Not significant
R_797	Rusper Road	524873	137094	Residential	No		9.1	9.1	<0.1	<1	Negligible	Not significant
R_798	Ifield Street	524861	137585	Residential	No		9.0	9.0	<0.1	<1	Negligible	Not significant
R_799	Rusper Road	524852	137450	Residential	No		9.0	9.0	<0.1	<1	Negligible	Not significant
R_800	Rusper Road	524824	137214	Residential	No		9.0	9.0	<0.1	<1	Negligible	Not significant
R_801	Rusper Road	524801	136815	Residential	No		9.8	9.8	<0.1	<1	Negligible	Not significant
R_802	Rusper Road	524726	136726	Residential	No		9.7	9.7	<0.1	<1	Negligible	Not significant
R_803	Margery Wood Lane	524717	152368	Residential	No		10.3	10.3	<0.1	<1	Negligible	Not significant
R_804	Horley Road	524687	140987	Residential	No		8.9	8.9	<0.1	<1	Negligible	Not significant
R_805	Norwoodhill Road	524687	142928	Residential	No		9.2	9.2	<0.1	<1	Negligible	Not significant
R_806	The Street	524638	140964	Residential	No		8.9	8.9	<0.1	<1	Negligible	Not significant
R_807	The Street Charlwood	524632	140989	Residential	No		8.8	8.9	0.1	<1	Negligible	Not significant
R_808	The Street	524585	140988	Residential	No		9.0	9.0	<0.1	<1	Negligible	Not significant
R_809	Rusper Road	524564	136707	Residential	No		9.7	9.7	<0.1	<1	Negligible	Not significant
R_810	A232 Cheam Road	524547	163689	Residential	Yes	Sutton AQMA	10.9	10.9	<0.1	<1	Negligible	Not significant
R_811	Tudor Drive	524523	166712	Residential	Yes	Sutton AQMA	11.4	11.4	<0.1	<1	Negligible	Not significant
R_812	Norwoodhill Road	524488	142331	Residential	No		9.2	9.2	<0.1	<1	Negligible	Not significant
R_813	Hyde Drive	524462	136534	Residential	No		9.6	9.6	<0.1	<1	Negligible	Not significant
R_814	Bench Cottage Collendean Lane	524441	143725	Residential	No		8.6	8.6	<0.1	<1	Negligible	Not significant
R_815	Norwoodhill Road	524419	142058	Residential	No		9.2	9.2	<0.1	<1	Negligible	Not significant
R_816	The Street	524409	141046	Residential	No		9.0	9.0	<0.1	<1	Negligible	Not significant
R_817	The Chestnuts The Street Horley	524367	141056	Residential	No		9.0	9.0	<0.1	<1	Negligible	Not significant
R_818	Hyde Drive	524356	136424	Residential	No		9.5	9.5	<0.1	<1	Negligible	Not significant
R_819	A232 High Street	524305	163594	Residential	Yes	Sutton AQMA	11.1	11.1	<0.1	<1	Negligible	Not significant
R_820	The Street	524260	141091	Residential	No		9.2	9.2	<0.1	<1	Negligible	Not significant
R_821	Charlwood House Lodge The Street	524229	141087	Residential	No		8.9	8.9	<0.1	<1	Negligible	Not significant

ID	Name	X	Y	Type	In AQMA ?	AQMA Title	2022 Annual Mean PM <sub>2.5</sub> Concentration (µg/m <sup>3</sup> )			Change Relative to Air Quality Standard (%)	Impact	Significance
							Without Project	With Project	Change			
R_822	Hyde Drive	524226	136370	Residential	No		9.6	9.6	<0.1	<1	Negligible	Not significant
R_823	Ifield Road	524219	140897	Residential	No		8.6	8.6	<0.1	<1	Negligible	Not significant
R_824	Post End Collendean End	524196	143607	Residential	No		8.7	8.7	<0.1	<1	Negligible	Not significant
R_825	Norwoodhill Road	524176	141289	Residential	No		9.1	9.1	<0.1	<1	Negligible	Not significant
R_826	Ifield Road	524164	140790	Residential	No		8.6	8.6	<0.1	<1	Negligible	Not significant
R_827	Hyde Drive	524140	136277	Residential	No		9.5	9.5	<0.1	<1	Negligible	Not significant
R_828	Margery Grove	524138	152557	Residential	No		10.9	10.9	<0.1	<1	Negligible	Not significant
R_829	Sullivan Drive	524109	134702	Residential	No		10.2	10.2	<0.1	<1	Negligible	Not significant
R_830	Charlwood Road	524097	139151	Residential	No		8.5	8.5	<0.1	<1	Negligible	Not significant
R_831	Wayside Manor Farm	524085	143483	Residential	No		8.6	8.6	<0.1	<1	Negligible	Not significant
R_832	Charlwood Road	524069	139451	Residential	No		8.6	8.6	<0.1	<1	Negligible	Not significant
R_833	Rusper Road	524044	137038	Residential	No		9.0	9.0	<0.1	<1	Negligible	Not significant
R_834	Ifield Road	524025	140097	Residential	No		8.6	8.6	<0.1	<1	Negligible	Not significant
R_835	Ifield Road	524020	140506	Residential	No		8.6	8.6	<0.1	<1	Negligible	Not significant
R_836	Fox Hill Norwood Hill	523964	143492	Residential	No		8.3	8.3	<0.1	<1	Negligible	Not significant
R_837	Rectory Lane	523960	141235	Residential	No		8.6	8.6	<0.1	<1	Negligible	Not significant
R_838	Ifield Road	523938	139909	Residential	No		8.3	8.4	0.1	<1	Negligible	Not significant
R_839	Smalls Hill Road	523937	143619	Residential	No		8.6	8.6	<0.1	<1	Negligible	Not significant
R_840	Dents Grove	523913	152607	Residential	No		11.1	11.1	<0.1	<1	Negligible	Not significant
R_841	Stan Hill	523892	141682	Residential	No		8.5	8.5	<0.1	<1	Negligible	Not significant
R_842	Ivy Cottage Russ Hill	523880	141040	Residential	No		8.6	8.6	<0.1	<1	Negligible	Not significant
R_843	Latchetts Cottage Norwood Hill	523835	143312	Residential	No		8.3	8.3	<0.1	<1	Negligible	Not significant
R_844	Smalls Hill Road	523792	143838	Residential	No		8.6	8.6	<0.1	<1	Negligible	Not significant
R_845	Rusper Road	523776	137257	Residential	No		8.7	8.7	<0.1	<1	Negligible	Not significant
R_846	Holmwood Cottages Glovers Road	523869	141073	Residential	No		8.8	8.8	<0.1	<1	Negligible	Not significant
R_847	Smalls Hill Road	523700	144013	Residential	No		8.5	8.5	<0.1	<1	Negligible	Not significant
R_848	Smalls Hill Road	523689	144117	Residential	No		8.7	8.7	<0.1	<1	Negligible	Not significant
R_849	A24 London Road	523471	165042	Residential	Yes	Sutton AQMA	11.3	11.4	0.1	<1	Negligible	Not significant
R_850	Russ Hill Cottages Charlwood Horley	523428	140549	Residential	No		8.4	8.4	<0.1	<1	Negligible	Not significant
R_851	A2043 Cheam Common Road	523408	165044	Residential	Yes	Sutton AQMA	11.4	11.4	<0.1	<1	Negligible	Not significant
R_852	Stan Hill	523336	142575	Residential	No		8.3	8.3	<0.1	<1	Negligible	Not significant
R_853	Russ Hill House Russ Hill	523098	140216	Residential	No		8.4	8.4	<0.1	<1	Negligible	Not significant
R_854	Smalls Hill Road	523081	145107	Residential	No		8.6	8.6	<0.1	<1	Negligible	Not significant
R_855	Blanks Lane	523065	142663	Residential	No		8.4	8.4	<0.1	<1	Negligible	Not significant
R_856	Hillcrest Lodge Small Hills Road	522986	145339	Residential	No		8.5	8.5	<0.1	<1	Negligible	Not significant
R_857	Rusper Road	522780	137293	Residential	No		8.4	8.4	<0.1	<1	Negligible	Not significant
R_858	Hill Lands Farm Russ Hill	522723	140056	Residential	No		8.5	8.4	-0.1	<-1	Negligible	Not significant
R_859	Smalls Hill Road	522653	145990	Residential	No		8.6	8.6	<0.1	<1	Negligible	Not significant
R_860	Smalls Hill Road	522623	145745	Residential	No		8.5	8.5	<0.1	<1	Negligible	Not significant

ID	Name	X	Y	Type	In AQMA ?	AQMA Title	2022 Annual Mean PM <sub>2.5</sub> Concentration (µg/m <sup>3</sup> )			Change Relative to Air Quality Standard (%)	Impact	Significance
							Without Project	With Project	Change			
R_861	Dorking Road	522579	153206	Residential	No		10.1	10.1	<0.1	<1	Negligible	Not significant
R_862	Blanks Lane	522568	143032	Residential	No		8.3	8.3	<0.1	<1	Negligible	Not significant
R_863	Rusper Road	522567	137290	Residential	No		8.5	8.5	<0.1	<1	Negligible	Not significant
R_864	Sturt's Lane	522110	153721	Residential	Yes	AQMA No.1 (M25)	11.6	11.7	0.1	<1	Negligible	Not significant
R_865	Dorking Road	521983	153697	Residential	No		10.0	10.0	<0.1	<1	Negligible	Not significant
R_866	Blanks Lane	521954	143326	Residential	No		8.4	8.4	<0.1	<1	Negligible	Not significant
R_867	Sturt's Lane	521875	153894	Residential	Yes	AQMA No.1 (M25)	11.3	11.3	<0.1	<1	Negligible	Not significant
R_868	Blanks Farm Blanks Lane	521571	143337	Residential	No		8.3	8.3	<0.1	<1	Negligible	Not significant
R_869	Cowfold	521464	122470	Residential	Yes	Horsham Cowfold AQMA	9.4	9.4	<0.1	<1	Negligible	Not significant
R_870	A272 The Street	521353	122585	Residential	Yes	Horsham Cowfold AQMA	9.9	9.9	<0.1	<1	Negligible	Not significant
R_871	Cowfold	521340	122552	Residential	Yes	Horsham Cowfold AQMA	9.4	9.4	<0.1	<1	Negligible	Not significant
R_872	A272 The Street	521328	122665	Residential	Yes	Horsham Cowfold AQMA	9.6	9.6	<0.1	<1	Negligible	Not significant
R_873	A272 The Street	521322	122607	Residential	Yes	Horsham Cowfold AQMA	9.5	9.5	<0.1	<1	Negligible	Not significant
R_874	A272 Station Road	521227	122663	Residential	Yes	Horsham Cowfold AQMA	9.4	9.4	<0.1	<1	Negligible	Not significant
R_875	A272 Station Road	521127	122689	Residential	Yes	Horsham Cowfold AQMA	9.4	9.4	<0.1	<1	Negligible	Not significant
R_876	Hurst Lane	520511	155585	Residential	No		10.6	10.6	<0.1	<1	Negligible	Not significant
R_877	Tilley Lane	520047	156024	Residential	No		10.8	10.8	<0.1	<1	Negligible	Not significant
R_878	A272 Cowfold Road	518346	122462	Residential	No		9.0	9.0	<0.1	<1	Negligible	Not significant
R_879	Quarry Gardens	517687	156764	Residential	No		12.5	12.5	<0.1	<1	Negligible	Not significant
R_880	A24 Leatherhead Road	517608	156887	Residential	No		12.1	12.1	<0.1	<1	Negligible	Not significant
R_881	A243 Leatherhead By-Pass Road	517435	156861	Residential	No		11.7	11.7	<0.1	<1	Negligible	Not significant
R_882	Cressall Close	516981	157274	Residential	No		10.7	10.7	<0.1	<1	Negligible	Not significant
R_883	A243 Kingston Road	516666	160034	Residential	Yes	Kingston upon Thames AQMA	9.4	9.4	<0.1	<1	Negligible	Not significant
R_884	A272 Coolham Road	516435	122737	Residential	No		8.5	8.5	<0.1	<1	Negligible	Not significant
R_885	Kingston Road	516421	158459	Residential	No		11.4	11.4	<0.1	<1	Negligible	Not significant
R_886	B2430 Oxshott Road	516149	158584	Residential	No		11.4	11.4	<0.1	<1	Negligible	Not significant
R_887	Oxshott Road	516026	158779	Residential	No		11.5	11.5	<0.1	<1	Negligible	Not significant
R_888	Bookham Road	511971	157472	Residential	No		10.2	10.2	<0.1	<1	Negligible	Not significant
R_889	Martyr's Green	509407	158321	Residential	No		10.5	10.5	<0.1	<1	Negligible	Not significant
R_890	Pointers Road	509378	158473	Residential	No		11.4	11.4	<0.1	<1	Negligible	Not significant
R_891	Pointers Road	508867	158877	Residential	No		10.4	10.4	<0.1	<1	Negligible	Not significant
R_892	Sanway Road	506157	160043	Residential	No		11.6	11.6	<0.1	<1	Negligible	Not significant
R_893	Murray's Lane	505886	160382	Residential	No		12.0	12.0	<0.1	<1	Negligible	Not significant
R_894	Common Lane	505462	162381	Residential	Yes	M25 AQMA	12.6	12.6	<0.1	<1	Negligible	Not significant
R_895	Pinewood Avenue	505398	162285	Residential	Yes	M25 AQMA	12.0	12.0	<0.1	<1	Negligible	Not significant
R_896	Loncin Mead Avenue	505236	162688	Residential	Yes	M25 AQMA	13.2	13.2	<0.1	<1	Negligible	Not significant

ID	Name	X	Y	Type	In AQMA ?	AQMA Title	2023 Annual Mean PM <sub>2.5</sub> Concentration (µg/m <sup>3</sup> )			Change Relative to Air Quality Standard (%)	Impact	Significance
							Without Project	With Project	Change			
R_897	Rowhurst Avenue	504598	163715	Residential	Yes	M25 AQMA	12.5	12.5	<0.1	<1	Negligible	Not significant
R_898	Church Road	504208	164267	Residential	Yes	M25 AQMA	13.5	13.5	<0.1	<1	Negligible	Not significant
R_899	Brittans Lane	503741	165233	Residential	Yes	M25 AQMA	12.0	12.0	<0.1	<1	Negligible	Not significant
R_900	Lyne Crossing Road	502138	166992	Residential	No		10.9	10.9	<0.1	<1	Negligible	Not significant
R_901	B388 Mill House Lane	501791	168208	Residential	Yes	M25 AQMA	12.1	12.1	<0.1	<1	Negligible	Not significant
R_902	B388 Thorpe By-Pass	501763	168315	Residential	Yes	M25 AQMA	12.2	12.2	<0.1	<1	Negligible	Not significant
R_903	Green Road	501656	168141	Residential	No		11.6	11.6	<0.1	<1	Negligible	Not significant
EHO_1	St Michaels, Charlwood Rd	526705	141934	Environmental Health Officer (EHO) Receptor	No		8.7	8.8	0.1	1	Negligible	Not significant
EHO_2	Linciter, Povey Cross Rd	526859	141951	EHO Receptor	No		8.6	8.7	0.1	<1	Negligible	Not significant
EHO_3	Povey Cross Farm	526746	142229	EHO Receptor	No		8.8	8.8	<0.1	<1	Negligible	Not significant
EHO_4	Cooper Cl, M23	531005	143245	EHO Receptor	No		10.6	10.7	0.1	<1	Negligible	Not significant
EHO_5	Weavers, M23	531128	153314	EHO Receptor	No		11.1	11.1	<0.1	<1	Negligible	Not significant
EHO_6	Beeches Way, A264	523242	134621	EHO Receptor	No		10.5	10.5	<0.1	<1	Negligible	Not significant
EHO_7	Beaubush Cottage, A264	523832	134681	EHO Receptor	No		10.1	10.1	<0.1	<1	Negligible	Not significant
EHO_8	Highcroft, Bonnetts Ln	525422	139421	EHO Receptor	No		8.5	8.5	<0.1	<1	Negligible	Not significant
EHO_9	RG1	528208	142337	EHO Receptor	Yes	AQMA No. 3	9.5	9.6	0.1	<1	Negligible	Not significant
EHO_10	RG2	528553	141857	EHO Receptor	Yes	AQMA No. 3	9.6	9.7	0.1	<1	Negligible	Not significant
EHO_11	RG3	526421	139639	EHO Receptor	No		8.6	8.6	<0.1	<1	Negligible	Not significant
EHO_12	LGW3	528583	140825	EHO Receptor	No		9.2	9.2	<0.1	<1	Negligible	Not significant
EHO_13	Crawley 2	529405	141504	EHO Receptor	No		9.4	9.4	<0.1	<1	Negligible	Not significant
EHO_14	RB11	528103	142228	EHO Receptor	Yes	AQMA No. 3	9.6	9.7	0.1	<1	Negligible	Not significant
EHO_15	RB12	528424	142934	EHO Receptor	Yes	AQMA No. 3	9.5	9.5	<0.1	<1	Negligible	Not significant
EHO_16	RB13	528362	142983	EHO Receptor	No		9.4	9.5	0.1	<1	Negligible	Not significant
EHO_17	RB51	527873	142606	EHO Receptor	Yes	AQMA No. 3	9.3	9.3	<0.1	<1	Negligible	Not significant
EHO_18	RB52	527892	142463	EHO Receptor	Yes	AQMA No. 3	9.3	9.4	0.1	<1	Negligible	Not significant
EHO_19	RB53	528030	142373	EHO Receptor	Yes	AQMA No. 3	9.5	9.6	0.1	<1	Negligible	Not significant
EHO_20	RB54	528112	142321	EHO Receptor	Yes	AQMA No. 3	9.5	9.6	0.1	<1	Negligible	Not significant
EHO_21	RB55	528254	142196	EHO Receptor	Yes	AQMA No. 3	9.6	9.7	0.1	<1	Negligible	Not significant
EHO_22	RB56	528386	142080	EHO Receptor	Yes	AQMA No. 3	9.6	9.7	0.1	<1	Negligible	Not significant
EHO_23	RB57	528499	141953	EHO Receptor	Yes	AQMA No. 3	9.5	9.6	0.1	<1	Negligible	Not significant
EHO_24	RB58	528538	141897	EHO Receptor	Yes	AQMA No. 3	9.5	9.6	0.1	<1	Negligible	Not significant
EHO_25	RB59	528602	141789	EHO Receptor	Yes	AQMA No. 3	9.7	9.8	0.1	1	Negligible	Not significant
EHO_26	RB60	528607	141910	EHO Receptor	Yes	AQMA No. 3	9.5	9.5	<0.1	<1	Negligible	Not significant
EHO_27	RB61	528578	142006	EHO Receptor	Yes	AQMA No. 3	9.6	9.6	<0.1	<1	Negligible	Not significant
EHO_28	RB64	528589	142552	EHO Receptor	Yes	AQMA No. 3	9.4	9.4	<0.1	<1	Negligible	Not significant
EHO_29	RB65	528581	142635	EHO Receptor	Yes	AQMA No. 3	9.4	9.5	0.1	<1	Negligible	Not significant
EHO_30	RB66	528499	142512	EHO Receptor	Yes	AQMA No. 3	9.4	9.5	0.1	<1	Negligible	Not significant
EHO_31	RB67	528462	142366	EHO Receptor	Yes	AQMA No. 3	9.5	9.5	<0.1	<1	Negligible	Not significant
EHO_32	RB68	528505	142246	EHO Receptor	Yes	AQMA No. 3	9.5	9.5	<0.1	<1	Negligible	Not significant



ID	Name	X	Y	Type	In AQMA ?	AQMA Title	2022 Annual Mean PM <sub>2.5</sub> Concentration (µg/m <sup>3</sup> )			Change Relative to Air Quality Standard (%)	Impact	Significance
							Without Project	With Project	Change			
EHO_33	RB69	528335	142224	EHO Receptor	Yes	AQMA No. 3	9.6	9.6	<0.1	<1	Negligible	Not significant
EHO_34	RB70	528360	142384	EHO Receptor	Yes	AQMA No. 3	9.5	9.6	0.1	<1	Negligible	Not significant
EHO_35	RB71	528246	142527	EHO Receptor	Yes	AQMA No. 3	9.5	9.6	0.1	<1	Negligible	Not significant
EHO_36	RB72	528220	142583	EHO Receptor	Yes	AQMA No. 3	9.5	9.5	<0.1	<1	Negligible	Not significant
EHO_37	RB73	528172	142679	EHO Receptor	Yes	AQMA No. 3	9.5	9.5	<0.1	<1	Negligible	Not significant
EHO_38	RB74	529169	141956	EHO Receptor	Yes	AQMA No. 3	9.3	9.4	0.1	<1	Negligible	Not significant
EHO_39	RB75	529190	142218	EHO Receptor	Yes	AQMA No. 3	9.3	9.3	<0.1	<1	Negligible	Not significant
EHO_40	RB76	528958	142468	EHO Receptor	Yes	AQMA No. 3	9.4	9.4	<0.1	<1	Negligible	Not significant
EHO_41	RB77	528789	142570	EHO Receptor	Yes	AQMA No. 3	9.4	9.4	<0.1	<1	Negligible	Not significant
EHO_42	RG2	528553	141857	EHO Receptor	Yes	AQMA No. 3	9.6	9.7	0.1	<1	Negligible	Not significant
EHO_43	RB98	527931	142231	EHO Receptor	Yes	AQMA No. 3	9.6	9.7	0.1	<1	Negligible	Not significant
EHO_44	MVA	526915	142369	EHO Receptor	No		8.9	8.9	<0.1	<1	Negligible	Not significant
EHO_45	MVB	523395	140575	EHO Receptor	No		8.4	8.4	<0.1	<1	Negligible	Not significant
EHO_46	TD19	531131	143583	EHO Receptor	No		9.6	9.6	<0.1	<1	Negligible	Not significant
EHO_47	TD26	531101	142931	EHO Receptor	No		9.2	9.3	0.1	1	Negligible	Not significant
EHO_48	CR1	529500	141460	EHO Receptor	No		9.4	9.4	<0.1	<1	Negligible	Not significant
EHO_49	CR2	526300	139860	EHO Receptor	No		8.7	8.7	<0.1	<1	Negligible	Not significant
EHO_50	CR3	527800	139980	EHO Receptor	No		9.1	9.1	<0.1	<1	Negligible	Not significant
EHO_51	CBC48	527119	139526	EHO Receptor	No		9.6	9.5	-0.1	<-1	Negligible	Not significant
EHO_52	ER1	527865	142850	EHO Receptor	Yes	AQMA No. 3	9.9	9.9	<0.1	<1	Negligible	Not significant
EHO_53	ER2	527777	142786	EHO Receptor	Yes	AQMA No. 3	10.4	10.4	<0.1	<1	Negligible	Not significant
EHO_54	ER3	527666	142392	EHO Receptor	Yes	AQMA No. 3	9.8	9.8	<0.1	<1	Negligible	Not significant
EHO_55	ER4	527834	142249	EHO Receptor	Yes	AQMA No. 3	9.9	9.9	<0.1	<1	Negligible	Not significant
EHO_56	ER5	527910	142202	EHO Receptor	Yes	AQMA No. 3	9.8	9.8	<0.1	<1	Negligible	Not significant
EHO_57	ER6	527741	142705	EHO Receptor	Yes	AQMA No. 3	10.0	10.0	<0.1	<1	Negligible	Not significant
EHO_58	ER7	527806	142823	EHO Receptor	Yes	AQMA No. 3	10.1	10.1	<0.1	<1	Negligible	Not significant
EHO_59	ER8	527824	142771	EHO Receptor	Yes	AQMA No. 3	9.8	9.8	<0.1	<1	Negligible	Not significant
EHO_60	M23	530816	142431	EHO Receptor	No		10.6	10.6	<0.1	<1	Negligible	Not significant
EHO_61	CR5	528776	139540	EHO Receptor	No		8.7	8.7	<0.1	<1	Negligible	Not significant
EHO_62	CR6	529008	139540	EHO Receptor	No		8.7	8.7	<0.1	<1	Negligible	Not significant
EHO_63	CR7	528822	139381	EHO Receptor	No		8.7	8.7	<0.1	<1	Negligible	Not significant
EHO_64	CR8	529855	139343	EHO Receptor	No		8.8	8.8	<0.1	<1	Negligible	Not significant
EHO_65	CR9	525032	138865	EHO Receptor	No		8.9	8.9	<0.1	<1	Negligible	Not significant
EHO_66	CR10	525301	138746	EHO Receptor	No		9.0	9.0	<0.1	<1	Negligible	Not significant
EHO_67	CR11	525140	138594	EHO Receptor	No		9.1	9.1	<0.1	<1	Negligible	Not significant
EHO_68	SP1	529021	139660	EHO Receptor	No		8.8	8.8	<0.1	<1	Negligible	Not significant
EHO_69	SP2	525429	141058	EHO Receptor	No		8.7	8.7	<0.1	<1	Negligible	Not significant
EHO_70	SP3	525701	141109	EHO Receptor	No		8.6	8.7	0.1	<1	Negligible	Not significant
EHO_71	SP4	525845	141383	EHO Receptor	No		8.9	8.9	<0.1	<1	Negligible	Not significant

ID	Name	X	Y	Type	In AQMA ?	AQMA Title	2022 Annual Mean PM <sub>2.5</sub> Concentration (µg/m <sup>3</sup> )			Change Relative to Air Quality Standard (%)	Impact	Significance
							Without Project	With Project	Change			
EHO_72	SP5	526229	141876	EHO Receptor	No		8.7	8.7	<0.1	<1	Negligible	Not significant
EHO_73	SP6	527206	142325	EHO Receptor	No		9.4	9.5	0.1	<1	Negligible	Not significant
EHO_74	SP7	528246	142082	EHO Receptor	Yes	AQMA No. 3	9.7	9.8	0.1	1	Negligible	Not significant
EHO_75	SP8	529516	141766	EHO Receptor	No		9.7	9.9	0.2	1	Negligible	Not significant
EHO_76	SP9	525572	138333	EHO Receptor	No		9.0	9.0	<0.1	<1	Negligible	Not significant
EHO_77	SP10	525540	138480	EHO Receptor	No		9.0	9.0	<0.1	<1	Negligible	Not significant
EHO_78	SP11	526287	138514	EHO Receptor	No		9.4	9.4	<0.1	<1	Negligible	Not significant
EHO_79	SP12	528777	139540	EHO Receptor	No		8.7	8.7	<0.1	<1	Negligible	Not significant
EHO_80	SP13	529284	139742	EHO Receptor	No		8.8	8.8	<0.1	<1	Negligible	Not significant
EHO_81	SP14	525331	139357	EHO Receptor	No		8.6	8.6	<0.1	<1	Negligible	Not significant
P_1	A273 (London Road) qualifying feature	529996	115706	PCM/Compliance	No		8.7	8.7	<0.1	-	-	-
P_2	A273 (London Road) 4m	529994	115707	PCM/Compliance	No		8.8	8.8	<0.1	-	-	-
P_3	A23 (Crawley Avenue) qualifying feature	525876	137245	PCM/Compliance	No		10.3	10.3	<0.1	-	-	-
P_4	A23 (Crawley Avenue) 4m	525876	137245	PCM/Compliance	No		10.3	10.3	<0.1	-	-	-
P_5	A23 (Crawley Avenue) qualifying feature	526469	137584	PCM/Compliance	No		11.1	11.1	<0.1	-	-	-
P_6	A23 (Crawley Avenue) 4m	526467	137587	PCM/Compliance	No		10.9	10.9	<0.1	-	-	-
P_7	London Road qualifying feature	526892	137253	PCM/Compliance	No		10.8	10.8	<0.1	-	-	-
P_8	London Road 4m	526893	137253	PCM/Compliance	No		10.7	10.7	<0.1	-	-	-
P_9	Pegler Way qualifying feature	526690	136815	PCM/Compliance	No		10.3	10.3	<0.1	-	-	-
P_10	Pegler Way 4m	526690	136814	PCM/Compliance	No		10.3	10.3	<0.1	-	-	-
P_11	A220 (Horsham Rd) qualifying feature	526080	135979	PCM/Compliance	No		10.4	10.4	<0.1	-	-	-
P_12	A220 (Horsham Rd) 4m	526079	135979	PCM/Compliance	No		10.5	10.5	<0.1	-	-	-
P_13	A2219 (Brighton Rd) qualifying feature	526760	136169	PCM/Compliance	No		10.1	10.1	<0.1	-	-	-
P_14	A2219 (Brighton Rd) 4m	526754	136169	PCM/Compliance	No		10.1	10.1	<0.1	-	-	-
P_15	A2004 (Southgate Ave) qualifying feature	527332	136141	PCM/Compliance	No		10.3	10.3	<0.1	-	-	-
P_16	A2004 (Southgate Ave) 4m	527330	136141	PCM/Compliance	No		10.4	10.4	<0.1	-	-	-
P_17	A2219 (Pegler Way) qualifying feature	526753	136432	PCM/Compliance	No		10.3	10.3	<0.1	-	-	-
P_18	A2219 (Pegler Way) 4m	526754	136432	PCM/Compliance	No		10.3	10.3	<0.1	-	-	-
P_19	A2219 (Pegler Way) qualifying feature	526677	136531	PCM/Compliance	No		10.3	10.3	<0.1	-	-	-
P_20	A2219 (Pegler Way) 4m	526679	136533	PCM/Compliance	No		10.3	10.3	<0.1	-	-	-
P_21	A2220 (Ifield Road) qualifying feature	526517	136622	PCM/Compliance	No		10.3	10.3	<0.1	-	-	-
P_22	A2220 (Ifield Road) 4m	526518	136624	PCM/Compliance	No		10.3	10.3	<0.1	-	-	-
P_23	A2004 (College Road) 4m	527308	136637	PCM/Compliance	No		10.3	10.3	<0.1	-	-	-
P_24	A2004 (College Road) qualifying feature	527307	136637	PCM/Compliance	No		10.3	10.3	<0.1	-	-	-
P_25	A2004 (Northgate Ave) qualifying feature	527467	136938	PCM/Compliance	No		10.5	10.5	<0.1	-	-	-
P_26	A2004 (Northgate Ave) 4m	527464	136940	PCM/Compliance	No		10.3	10.3	<0.1	-	-	-
P_27	A2220 Haslett Ave E qualifying feature	527813	136576	PCM/Compliance	No		9.9	9.9	<0.1	-	-	-
P_28	A2220 (Copthorne Rd) qualifying feature	529981	137761	PCM/Compliance	No		10.6	10.6	<0.1	-	-	-
P_29	A2220 (Copthorne Rd) 4m	529981	137760	PCM/Compliance	No		10.6	10.6	<0.1	-	-	-

ID	Name	X	Y	Type	In AQMA ?	AQMA Title	2023 Annual Mean PM <sub>2.5</sub> Concentration (µg/m <sup>3</sup> )			Change Relative to Air Quality Standard (%)	Impact	Significance
							Without Project	With Project	Change			
P_30	A264 Copthorne Common Rd qualifying feature	531690	138895	PCM/Compliance	No		10.1	10.1	<0.1	-	-	-
P_31	A264 Copthorne Common Rd 4m	531689	138898	PCM/Compliance	No		9.9	9.9	<0.1	-	-	-
P_32	A2011 (Crawley Avenue) qualifying feature	527105	137809	PCM/Compliance	Yes	Hazelwick AQMA	10.9	10.9	<0.1	-	-	-
P_33	A2011 (Crawley Avenue) 4m	527104	137811	PCM/Compliance	Yes	Hazelwick AQMA	10.8	10.8	<0.1	-	-	-
P_34	A23 (London Rd) qualifying feature	526985	138122	PCM/Compliance	No		10.4	10.4	<0.1	-	-	-
P_35	Airport Way qualifying feature	528025	141857	PCM/Compliance	No		10.2	10.2	<0.1	-	-	-
P_36	Airport Way 4m	528033	141888	PCM/Compliance	No		12.0	10.7	-1.3	-	-	-
P_37	A23 (London Rd) qualifying feature	527684	142233	PCM/Compliance	No		9.8	9.8	<0.1	-	-	-
P_38	A23 (London Rd) 4m	527714	142260	PCM/Compliance	No		10.7	10.8	0.1	-	-	-
P_39	A23 (Brighton Rd) qualifying feature	527953	142989	PCM/Compliance	No		10.0	10.0	<0.1	-	-	-
P_40	A23 (Bonehurst Rd) qualifying feature	528451	144252	PCM/Compliance	No		10.2	10.3	0.1	-	-	-
P_41	A23 (Bonehurst Rd) 4m	528452	144252	PCM/Compliance	No		10.2	10.2	<0.1	-	-	-
P_42	A25 (Cromwell Rd) qualifying feature	527837	150475	PCM/Compliance	Yes	AQMA No.12	10.2	10.2	<0.1	-	-	-
P_43	A25 (Cromwell Rd) 4m	527837	150472	PCM/Compliance	Yes	AQMA No.12	10.1	10.1	<0.1	-	-	-
P_44	A25 (West St) qualifying feature	524783	150421	PCM/Compliance	Yes	AQMA No. 9	9.5	9.5	<0.1	-	-	-
P_45	A25 (West St) 4m	524784	150425	PCM/Compliance	Yes	AQMA No. 9	9.4	9.4	<0.1	-	-	-
P_46	A25 (High St) qualifying feature	525150	150259	PCM/Compliance	Yes	AQMA No. 9	10.2	10.2	<0.1	-	-	-
P_47	A25 (High St) 4m	525150	150262	PCM/Compliance	Yes	AQMA No. 9	10.0	10.0	<0.1	-	-	-
P_48	A25 (London Rd) qualifying feature	525094	150365	PCM/Compliance	Yes	AQMA No. 9	9.9	9.9	<0.1	-	-	-
P_49	A25 (London Rd) 4m	525095	150365	PCM/Compliance	Yes	AQMA No. 9	9.9	9.9	<0.1	-	-	-
P_50	A217 (Bell St) 4m	525380	150208	PCM/Compliance	Yes	AQMA No. 9	10.0	10.0	<0.1	-	-	-
P_51	A217 (Bell St) qualifying feature	525377	150207	PCM/Compliance	Yes	AQMA No. 9	10.1	10.1	<0.1	-	-	-
P_52	A217 (Reigate Hill) qualifying feature	525407	151027	PCM/Compliance	Yes	AQMA No.11	9.8	9.8	<0.1	-	-	-
P_53	A217 (Reigate Hill) 4m	525408	151027	PCM/Compliance	Yes	AQMA No.11	9.7	9.7	<0.1	-	-	-
P_54	A23 London Rd S qualifying feature	528995	153118	PCM/Compliance	Yes	AQMA No.10	11.1	11.1	<0.1	-	-	-
P_55	A23 London Rd S 4m	528996	153117	PCM/Compliance	Yes	AQMA No.10	11.0	11.0	<0.1	-	-	-
P_56	A22 (Godstone Rd) qualifying feature and 4m	533248	159677	PCM/Compliance	Yes	Croydon AQMA	9.9	9.9	<0.1	-	-	-
P_57	A22 (Godstone Rd) qualifying feature	531564	161213	PCM/Compliance	Yes	Croydon AQMA	10.5	10.5	<0.1	-	-	-
P_58	A22 (Godstone Rd) 4m	531565	161214	PCM/Compliance	Yes	Croydon AQMA	10.6	10.6	<0.1	-	-	-
P_59	A23 (Brighton Rd) qualifying feature	530970	161151	PCM/Compliance	Yes	Croydon AQMA	10.6	10.6	<0.1	-	-	-
P_60	A23 (Brighton Rd) 4m	530971	161150	PCM/Compliance	Yes	Croydon AQMA	10.5	10.5	<0.1	-	-	-
P_61	A23 (Brighton Rd) qualifying feature	529408	158407	PCM/Compliance	Yes	Croydon AQMA	10.2	10.2	<0.1	-	-	-
P_62	A23 (Brighton Rd) 4m	529406	158407	PCM/Compliance	Yes	Croydon AQMA	10.3	10.3	<0.1	-	-	-
P_63	A23 (Farthing Way) qualifying feature	529742	159008	PCM/Compliance	Yes	Croydon AQMA	10.4	10.4	<0.1	-	-	-
P_64	A23 (Farthing Way) 4m	529743	159007	PCM/Compliance	Yes	Croydon AQMA	10.2	10.2	<0.1	-	-	-
P_65	A237 Woodcote Grove Rd QF	529837	160613	PCM/Compliance	Yes	Croydon AQMA	9.8	9.8	<0.1	-	-	-
P_66	A212 (Coombe Lane) qualifying feature	535385	164022	PCM/Compliance	Yes	Croydon AQMA	9.8	9.8	<0.1	-	-	-
P_67	A212 (Coombe Lane) 4m	535385	164021	PCM/Compliance	Yes	Croydon AQMA	9.8	9.8	<0.1	-	-	-
P_68	A212 (Coombe Lane) qualifying feature	532725	164827	PCM/Compliance	Yes	Croydon AQMA	11.3	11.3	<0.1	-	-	-

ID	Name	X	Y	Type	In AQMA ?	AQMA Title	2032 Annual Mean PM <sub>2.5</sub> Concentration (µg/m <sup>3</sup> )			Change Relative to Air Quality Standard (%)	Impact	Significance
							Without Project	With Project	Change			
P_69	A212 (Coombe Lane) 4m	532724	164825	PCM/Compliance	Yes	Croydon AQMA	11.2	11.2	<0.1	-	-	-
P_70	A212 (Coombe Lane) 4m	532494	164888	PCM/Compliance	Yes	Croydon AQMA	11.2	11.2	<0.1	-	-	-
P_71	A212 (Coombe Lane) qualifying feature	532494	164884	PCM/Compliance	Yes	Croydon AQMA	11.4	11.4	<0.1	-	-	-
P_72	A236 (Southbridge Rd) 4m	532325	164730	PCM/Compliance	Yes	Croydon AQMA	11.2	11.2	<0.1	-	-	-
P_73	A2336 (Southbridge Rd) qualifying feature	532323	164728	PCM/Compliance	Yes	Croydon AQMA	11.3	11.3	<0.1	-	-	-
P_74	A235 (Brighton Rd) qualifying feature	532560	163513	PCM/Compliance	Yes	Croydon AQMA	11.4	11.4	<0.1	-	-	-
P_75	A235 (Brighton Rd) 4m	532561	163513	PCM/Compliance	Yes	Croydon AQMA	11.3	11.3	<0.1	-	-	-
P_76	A23 (Purley Way) qualifying feature	531189	163953	PCM/Compliance	Yes	Croydon AQMA	11.0	11.0	<0.1	-	-	-
P_77	A23 (Purley Way) 4m	531191	163953	PCM/Compliance	Yes	Croydon AQMA	10.9	10.9	<0.1	-	-	-
P_78	A2022 Little Woodcote Ln qualifying feature	529114	161580	PCM/Compliance	Yes	Sutton AQMA	9.8	9.8	<0.1	-	-	-
P_79	A2022 Little Woodcote Ln 4m	529115	161577	PCM/Compliance	Yes	Sutton AQMA	9.7	9.7	<0.1	-	-	-
P_80	A2022 (Foxley Lane) 4m	529544	161835	PCM/Compliance	Yes	Croydon AQMA	9.8	9.8	<0.1	-	-	-
P_81	A2022 (Foxley Lane) qualifying feature	529543	161836	PCM/Compliance	Yes	Croydon AQMA	9.9	9.9	<0.1	-	-	-
P_82	A237 (Woodcote Road) qualifying feature	529017	163375	PCM/Compliance	Yes	Sutton AQMA	10.8	10.8	<0.1	-	-	-
P_83	A237 (Woodcote Road) 4m	529018	163375	PCM/Compliance	Yes	Sutton AQMA	10.8	10.8	<0.1	-	-	-
P_84	A237 (London Road) qualifying feature	528448	166248	PCM/Compliance	Yes	Sutton AQMA	11.3	11.3	<0.1	-	-	-
P_85	A237 (London Road) 4m	528450	166249	PCM/Compliance	Yes	Sutton AQMA	11.2	11.2	<0.1	-	-	-
P_86	A23 (Purley Way) qualifying feature	530939	165948	PCM/Compliance	Yes	Croydon AQMA	11.3	11.3	<0.1	-	-	-
P_87	A23 (Purley Way) 4m	530941	165948	PCM/Compliance	Yes	Croydon AQMA	11.2	11.2	<0.1	-	-	-
P_88	A236 (Mitcham Road) 4m	531520	166225	PCM/Compliance	Yes	Croydon AQMA	12.6	12.6	<0.1	-	-	-
P_89	A236 (Mitcham Road) qualifying feature	531517	166223	PCM/Compliance	Yes	Croydon AQMA	12.8	12.8	<0.1	-	-	-
P_90	A23 (Thornton Road) 4m	530850	167157	PCM/Compliance	Yes	Croydon AQMA	12.3	12.3	<0.1	-	-	-
P_91	A23 (Thornton Road) qualifying feature	530849	167157	PCM/Compliance	Yes	Croydon AQMA	12.3	12.3	<0.1	-	-	-
P_92	A235 (London Road) qualifying feature	531439	167422	PCM/Compliance	Yes	Croydon AQMA	12.7	12.7	<0.1	-	-	-
P_93	A235 (London Road) 4m	531441	167423	PCM/Compliance	Yes	Croydon AQMA	12.6	12.6	<0.1	-	-	-
P_94	A23 (London Road) 4m	531168	168211	PCM/Compliance	Yes	Croydon AQMA	12.4	12.5	0.1	-	-	-
P_95	A23 (London Road) qualifying feature	531167	168210	PCM/Compliance	Yes	Croydon AQMA	12.5	12.5	<0.1	-	-	-
P_96	Whitehorse Road 4m	532686	167508	PCM/Compliance	Yes	Croydon AQMA	12.4	12.4	<0.1	-	-	-
P_97	A213 (Selhurst Road) qualifying feature	533289	167907	PCM/Compliance	Yes	Croydon AQMA	11.7	11.7	<0.1	-	-	-
P_98	A213 (Selhurst Road) 4m	533290	167906	PCM/Compliance	Yes	Croydon AQMA	11.6	11.6	<0.1	-	-	-
P_99	Windmill Road 4m	532127	166768	PCM/Compliance	Yes	Croydon AQMA	11.7	11.7	<0.1	-	-	-
P_100	Windmill Road qualifying feature	532126	166770	PCM/Compliance	Yes	Croydon AQMA	11.8	11.8	<0.1	-	-	-
P_101	A212 (Whitehorse Road) qualifying feature	532497	166842	PCM/Compliance	Yes	Croydon AQMA	12.0	12.0	<0.1	-	-	-
P_102	A212 (Whitehorse Road) 4m	532495	166842	PCM/Compliance	Yes	Croydon AQMA	12.1	12.1	<0.1	-	-	-
P_103	A222 Saint James Road qualifying feature	532138	166660	PCM/Compliance	Yes	Croydon AQMA	11.8	11.8	<0.1	-	-	-
P_104	A222 Saint James Road 4m	532139	166663	PCM/Compliance	Yes	Croydon AQMA	11.7	11.7	<0.1	-	-	-
P_105	A213 Saint James's Road qualifying feature	531915	166645	PCM/Compliance	Yes	Croydon AQMA	12.1	12.1	<0.1	-	-	-
P_106	A213 Saint James's Road 4m	531916	166643	PCM/Compliance	Yes	Croydon AQMA	12.0	12.0	<0.1	-	-	-
P_107	A236 (Mitcham Road) qualifying feature	531208	166547	PCM/Compliance	Yes	Croydon AQMA	12.6	12.6	<0.1	-	-	-



ID	Name	X	Y	Type	In AQMA ?	AQMA Title	2032 Annual Mean PM <sub>2.5</sub> Concentration (µg/m <sup>3</sup> )			Change Relative to Air Quality Standard (%)	Impact	Significance
							Without Project	With Project	Change			
P_108	A236 (Mitcham Road) 4m	531209	166549	PCM/Compliance	Yes	Croydon AQMA	12.5	12.5	<0.1	-	-	-
P_109	A212 (Wellesley Road) qualifying feature	532453	165886	PCM/Compliance	Yes	Croydon AQMA	12.4	12.4	<0.1	-	-	-
P_110	A212 (Wellesley Road) 4m	532454	165887	PCM/Compliance	Yes	Croydon AQMA	12.4	12.4	<0.1	-	-	-
P_111	A323 Duppas Hill Road 4m	531356	164916	PCM/Compliance	Yes	Croydon AQMA	11.6	11.6	<0.1	-	-	-
P_112	A323 Duppas Hill Road qualifying feature	531355	164919	PCM/Compliance	Yes	Croydon AQMA	11.9	11.9	<0.1	-	-	-
P_113	A232 The Croydon Flyover qualifying feature	532168	165096	PCM/Compliance	Yes	Croydon AQMA	12.3	12.3	<0.1	-	-	-
P_114	A232 The Croydon Flyover 4m	532167	165096	PCM/Compliance	Yes	Croydon AQMA	12.3	12.3	<0.1	-	-	-
P_115	Croydon Road qualifying feature	530924	164844	PCM/Compliance	Yes	Croydon AQMA	11.1	11.1	<0.1	-	-	-
P_116	Croydon Road 4m	530924	164842	PCM/Compliance	Yes	Croydon AQMA	11.0	11.0	<0.1	-	-	-
P_117	Croydon Road qualifying feature	530388	164829	PCM/Compliance	Yes	Sutton AQMA	10.9	10.9	<0.1	-	-	-
P_118	Croydon Road 4m	530388	164827	PCM/Compliance	Yes	Sutton AQMA	10.8	10.8	<0.1	-	-	-
P_119	Barclay Road qualifying feature	532688	165350	PCM/Compliance	Yes	Croydon AQMA	12.3	12.3	<0.1	-	-	-
P_120	Barclay Road 4m	532689	165347	PCM/Compliance	Yes	Croydon AQMA	12.1	12.1	<0.1	-	-	-
P_121	A232 (Chepstow Road) qualifying feature	533521	165515	PCM/Compliance	Yes	Croydon AQMA	11.7	11.7	<0.1	-	-	-
P_122	A232 (Chepstow Road) 4m	533520	165517	PCM/Compliance	Yes	Croydon AQMA	11.5	11.5	<0.1	-	-	-
P_123	Addiscombe Road qualifying feature	533814	165760	PCM/Compliance	Yes	Croydon AQMA	11.3	11.3	<0.1	-	-	-
P_124	Addiscombe Road 4m	533814	165757	PCM/Compliance	Yes	Croydon AQMA	11.1	11.1	<0.1	-	-	-
P_125	A232 (Shirley Road) qualifying feature	535234	165859	PCM/Compliance	Yes	Croydon AQMA	10.9	10.9	<0.1	-	-	-
P_126	A232 (Shirley Road) 4m	535236	165861	PCM/Compliance	Yes	Croydon AQMA	10.8	10.8	<0.1	-	-	-
P_127	A232 (Wickham Road) qualifying feature	535908	165781	PCM/Compliance	Yes	Croydon AQMA	11.1	11.1	<0.1	-	-	-
P_128	A232 (Wickham Road) 4m	535907	165784	PCM/Compliance	Yes	Croydon AQMA	10.8	10.8	<0.1	-	-	-
P_129	A215 (Shirley Road) qualifying feature	534957	166269	PCM/Compliance	Yes	Croydon AQMA	12.1	12.1	<0.1	-	-	-
P_130	A215 (Shirley Road) 4m	534958	166270	PCM/Compliance	Yes	Croydon AQMA	12.0	12.0	<0.1	-	-	-
P_131	A222 Lower Addiscombe Road qualifying feature	534355	166442	PCM/Compliance	Yes	Croydon AQMA	11.4	11.4	<0.1	-	-	-
P_132	A222 Lower Addiscombe Road 4m	534356	166441	PCM/Compliance	Yes	Croydon AQMA	11.4	11.4	<0.1	-	-	-
P_133	A222 Lower Addiscombe Road qualifying feature	534821	166851	PCM/Compliance	Yes	Croydon AQMA	11.7	11.7	<0.1	-	-	-
P_134	A222 Lower Addiscombe Road 4m	534821	166850	PCM/Compliance	Yes	Croydon AQMA	11.7	11.7	<0.1	-	-	-
P_135	A215 (Spring Lane) qualifying feature	534858	167039	PCM/Compliance	Yes	Croydon AQMA	12.3	12.3	<0.1	-	-	-
P_136	A215 (Spring Lane) 4m	534859	167040	PCM/Compliance	Yes	Croydon AQMA	12.3	12.3	<0.1	-	-	-
P_137	A222 (Long Lane) qualifying feature	535231	167283	PCM/Compliance	Yes	Croydon AQMA	11.1	11.1	<0.1	-	-	-
P_138	A222 (Long Lane) 4m	535232	167282	PCM/Compliance	Yes	Croydon AQMA	11.0	11.0	<0.1	-	-	-
P_139	A215 (Portland Road) qualifying feature	534583	167857	PCM/Compliance	Yes	Croydon AQMA	12.4	12.4	<0.1	-	-	-
P_140	A215 (Portland Road) 4m	534584	167857	PCM/Compliance	Yes	Croydon AQMA	12.3	12.3	<0.1	-	-	-
P_141	A222 (Saint James) qualifying feature	532672	166493	PCM/Compliance	Yes	Croydon AQMA	11.8	11.8	<0.1	-	-	-
P_142	A222 (Saint James) 4m	532670	166491	PCM/Compliance	Yes	Croydon AQMA	11.7	11.7	<0.1	-	-	-
P_144	A217 (Belmont Rise) qualifying feature	525158	162156	PCM/Compliance	Yes	Sutton AQMA	10.8	10.9	0.1	-	-	-
P_145	A217 (Belmont Rise) 4m	525160	162156	PCM/Compliance	Yes	Sutton AQMA	10.7	10.7	<0.1	-	-	-
P_146	A232 (Ewell Road) qualifying feature	524109	163557	PCM/Compliance	Yes	Sutton AQMA	10.4	10.4	<0.1	-	-	-
P_147	A232 (Ewell Road) 4m	524109	163555	PCM/Compliance	Yes	Sutton AQMA	10.3	10.3	<0.1	-	-	-

ID	Name	X	Y	Type	In AQMA ?	AQMA Title	2023 Annual Mean PM <sub>2.5</sub> Concentration (µg/m <sup>3</sup> )			Change Relative to Air Quality Standard (%)	Impact	Significance
							Without Project	With Project	Change			
P_148	A232 (High Street) qualifying feature	524384	163617	PCM/Compliance	Yes	Sutton AQMA	10.7	10.7	<0.1	-	-	-
P_149	A232 (High Street) 4m	524385	163616	PCM/Compliance	Yes	Sutton AQMA	10.6	10.6	<0.1	-	-	-
P_150	A2043 (Malden Road) qualifying feature	524218	163835	PCM/Compliance	Yes	Sutton AQMA	11.0	11.0	<0.1	-	-	-
P_151	A2043 (Malden Road) 4m	524221	163837	PCM/Compliance	Yes	Sutton AQMA	10.8	10.8	<0.1	-	-	-
P_152	A232 (Cheam Road) qualifying feature	524781	163774	PCM/Compliance	Yes	Sutton AQMA	10.6	10.6	<0.1	-	-	-
P_153	A232 (Cheam Road) 4m	524782	163772	PCM/Compliance	Yes	Sutton AQMA	10.5	10.5	<0.1	-	-	-
P_154	A217 Saint Dunstain's Hill qualifying feature	524565	164822	PCM/Compliance	Yes	Sutton AQMA	11.6	11.6	<0.1	-	-	-
P_155	A217 Saint Dunstain's Hill 4m	524568	164821	PCM/Compliance	Yes	Sutton AQMA	11.3	11.3	<0.1	-	-	-
P_156	A24 (Stonecot Hill) qualifying feature	524280	166322	PCM/Compliance	Yes	Sutton AQMA	11.7	11.7	<0.1	-	-	-
P_157	A24 (Stonecot Hill) 4m	524283	166321	PCM/Compliance	Yes	Sutton AQMA	11.5	11.5	<0.1	-	-	-
P_158	A2043 Cheam Common Road qualifying feature	522912	165518	PCM/Compliance	Yes	Sutton AQMA	11.5	11.6	0.1	-	-	-
P_159	A2043 Cheam Common Road 4m	522909	165516	PCM/Compliance	Yes	Sutton AQMA	11.3	11.3	<0.1	-	-	-
P_160	Malden Road qualifying feature	522053	166229	PCM/Compliance	Yes	Kingston upon Thames AQMA	11.2	11.2	<0.1	-	-	-
P_161	Malden Road 4m	522051	166227	PCM/Compliance	Yes	Kingston upon Thames AQMA	11.0	11.0	<0.1	-	-	-
P_162	A232 (Cheam Road) qualifying feature	523853	162710	PCM/Compliance	Yes	Sutton AQMA	10.5	10.4	-0.1	-	-	-
P_163	A232 (Cheam Road) 4m	523855	162709	PCM/Compliance	Yes	Sutton AQMA	10.4	10.4	<0.1	-	-	-
P_164	A23 (Airport Way) qualifying feature	528594	141695	PCM/Compliance	No		10.6	10.6	<0.1	-	-	-
P_165	A23 (Airport Way) 4m	528588	141668	PCM/Compliance	No		12.1	12.1	<0.1	-	-	-
P_166	A263 Copthorne Common Road qualifying feature	532767	139265	PCM/Compliance	No		9.6	9.6	<0.1	-	-	-
P_167	Northgate avenue qualifying feature	527848	137396	PCM/Compliance	Yes	Hazelwick AQMA	10.5	10.5	<0.1	-	-	-
P_168	A263 Copthorne Common Road 4m	532767	139264	PCM/Compliance	No		9.6	9.7	0.1	-	-	-
P_169	A2220 (Station Way) qualifying feature	527154	136369	PCM/Compliance	No		9.9	9.9	<0.1	-	-	-
P_170	A2220 (Station Way) 4m	527155	136366	PCM/Compliance	No		9.9	9.9	<0.1	-	-	-
P_171	Peglar Way qualifying feature	526647	136720	PCM/Compliance	No		10.4	10.4	<0.1	-	-	-
P_172	Peglar Way 4m	526644	136720	PCM/Compliance	No		10.4	10.4	<0.1	-	-	-
P_173	A2220 Haslett Ave E 4m	527813	136573	PCM/Compliance	No		9.9	9.9	<0.1	-	-	-
P_174	A23 (London Rd) 4m	526987	138122	PCM/Compliance	No		10.3	10.3	<0.1	-	-	-
P_175	A23 (Brighton Rd) 4m	527953	142989	PCM/Compliance	No		10.0	10.0	<0.1	-	-	-
P_176	Northgate avenue 4m	527849	137395	PCM/Compliance	Yes	Hazelwick AQMA	10.4	10.4	<0.1	-	-	-
P_177	A23 (London Rd) qualifying feature	527952	142197	PCM/Compliance	Yes	AQMA No. 3	9.7	9.8	0.1	-	-	-
P_178	A23 (London Rd) 4m	527905	142138	PCM/Compliance	Yes	AQMA No. 3	10.6	10.6	<0.1	-	-	-
P_179	A2022 Little Woodcote Lane qualifying feature	529229	161620	PCM/Compliance	Yes	Croydon AQMA	9.8	9.8	<0.1	-	-	-
P_180	A2022 Little Woodcote Lane 4m	529230	161619	PCM/Compliance	Yes	Croydon AQMA	9.7	9.7	<0.1	-	-	-
P_181	A212 (Wellesley Road) qualifying feature and 4m	532374	166396	PCM/Compliance	Yes	Croydon AQMA	12.2	12.2	<0.1	-	-	-
M1	Mid_Sussex_MSAQ9	525664	125035	Monitoring	No		8.2	8.2	<0.1	-	-	-
M10	Wealden_W9	542336	135324	Monitoring	No		8.3	8.3	<0.1	-	-	-
M100	Reigate_and_Banstead_RB140	528121	150798	Monitoring	Yes	AQMA No.12	10.0	10.0	<0.1	-	-	-
M101	Mid_Sussex_MSAQ27	526870	120238	Monitoring	No		9.7	9.7	<0.1	-	-	-

ID	Name	X	Y	Type	In AQMA ?	AQMA Title	2032 Annual Mean PM <sub>2.5</sub> Concentration (µg/m <sup>3</sup> )			Change Relative to Air Quality Standard (%)	Impact	Significance
							Without Project	With Project	Change			
M102	Mole_Valley_MV12	517674	156840	Monitoring	No		11.4	11.4	<0.1	-	-	-
M103	Reigate_and_Banstead_RB65	528596	142641	Monitoring	Yes	AQMA No.3	9.4	9.5	0.1	-	-	-
M104	Tandridge_TD30	540252	153711	Monitoring	No		10.2	10.2	<0.1	-	-	-
M105	Reigate_and_Banstead_RB141	527373	150596	Monitoring	No		10.7	10.7	<0.1	-	-	-
M106	Tandridge_TD32	539677	152741	Monitoring	No		9.1	9.1	<0.1	-	-	-
M108_M200	Horsham_HO4_Storrington 8/9/10 AURN	509085	114198	Monitoring	No		8.5	8.5	<0.1	-	-	-
M109	Reigate_and_Banstead_RB81	527590	149237	Monitoring	No		9.6	9.6	<0.1	-	-	-
M11	Horsham_Storrington 17n	508678	114147	Monitoring	No		8.6	8.6	<0.1	-	-	-
M110_M121_M122_M159	Reigate_and_Banstead_RB178_RB179_RB180_RG6	528592	141831	Monitoring	Yes	AQMA No.3	9.6	9.7	0.1	-	-	-
M111	Lewes_35	532587	115410	Monitoring	No		8.2	8.2	<0.1	-	-	-
M112	Epsom_and_Ewell_EE42	521006	160902	Monitoring	No		10.2	10.2	<0.1	-	-	-
M113	Reigate_and_Banstead_RB13	528362	142983	Monitoring	No		9.4	9.5	0.1	-	-	-
M114	Reigate_and_Banstead_RB19	529067	153375	Monitoring	No		10.8	10.8	<0.1	-	-	-
M115	Horsham_Horsham 6	518654	132482	Monitoring	No		9.8	9.8	<0.1	-	-	-
M116	Epsom_and_Ewell_EE38	520725	160858	Monitoring	No		10.1	10.1	<0.1	-	-	-
M117	Mid_Sussex_MSAQ2	532155	122441	Monitoring	No		9.0	9.0	<0.1	-	-	-
M118	Reigate_and_Banstead_RB70	528343	142374	Monitoring	Yes	AQMA No.3	9.5	9.6	0.1	-	-	-
M119	Mole_Valley_MV1	516388	149367	Monitoring	No		9.6	9.6	<0.1	-	-	-
M12	Mole_Valley_MV3	516869	149797	Monitoring	No		9.6	9.6	<0.1	-	-	-
M120	Reigate_and_Banstead_RB102 2	530936	144278	Monitoring	No		9.9	10.0	0.1	-	-	-
M123	Epsom_and_Ewell_EE9	519822	163743	Monitoring	No		9.8	9.8	<0.1	-	-	-
M124	Epsom_and_Ewell_EE36	521069	160817	Monitoring	No		10.2	10.2	<0.1	-	-	-
M125	Epsom_and_Ewell_EE47	520713	162968	Monitoring	No		10.1	10.1	<0.1	-	-	-
M126	Reigate_and_Banstead_RB114	524368	150477	Monitoring	No		9.4	9.4	<0.1	-	-	-
M127	Mid_Sussex_MSAQ26	528290	116396	Monitoring	No		8.8	8.8	<0.1	-	-	-
M128	Wealden_W2	551626	131090	Monitoring	No		8.7	8.7	<0.1	-	-	-
M13	Horsham_Cowfold 8n	521411	122667	Monitoring	No		9.0	9.0	<0.1	-	-	-
M130	Mole_Valley_MV6	517210	157200	Monitoring	No		11.6	11.6	<0.1	-	-	-
M131	Reigate_and_Banstead_RB36	528894	153755	Monitoring	No		11.0	11.1	0.1	-	-	-
M132	Reigate_and_Banstead_RB43	528804	153617	Monitoring	No		10.9	10.9	<0.1	-	-	-
M133	Reigate_and_Banstead_RB177	527750	142759	Monitoring	Yes	AQMA No.3	10.3	10.3	<0.1	-	-	-
M134	Epsom_and_Ewell_EE45	522211	163103	Monitoring	No		10.5	10.5	<0.1	-	-	-
M135	Reigate_and_Banstead_RB11	528103	142227	Monitoring	Yes	AQMA No.3	9.6	9.7	0.1	-	-	-
M136_M164_M165	Crawley_CR52_CR53_CR54	529417	141498	Monitoring	No		9.4	9.5	0.1	-	-	-
M137	Crawley_CR78	530037	138555	Monitoring	No		10.4	10.4	<0.1	-	-	-
M138	Crawley_CR81	529047	134474	Monitoring	No		10.3	10.3	<0.1	-	-	-
M139	Horsham_Storrington 16n	508971	114356	Monitoring	No		8.8	8.8	<0.1	-	-	-
M14	Wealden_W1	552591	130667	Monitoring	No		9.2	9.2	<0.1	-	-	-

ID	Name	X	Y	Type	In AQMA ?	AQMA Title	2023 Annual Mean PM <sub>2.5</sub> Concentration (µg/m <sup>3</sup> )			Change Relative to Air Quality Standard (%)	Impact	Significance
							Without Project	With Project	Change			
M140	Mid_Sussex_MSAQ24	529918	115476	Monitoring	Yes	Mid Sussex AQMA No.1	8.7	8.7	<0.1	-	-	-
M141	Sutton_ST07	528401	166038	Monitoring	Yes	Sutton AQMA	10.5	10.5	<0.1	-	-	-
M142	Reigate_and_Banstead_RB57	528498	141953	Monitoring	Yes	AQMA No.3	9.5	9.6	0.1	-	-	-
M143	Tandridge_TD38	531840	150826	Monitoring	No		10.2	10.2	<0.1	-	-	-
M144	Sutton_ST10	527284	165778	Monitoring	Yes	Sutton AQMA	10.7	10.7	<0.1	-	-	-
M145	Horsham_Park Way	517489	130580	Monitoring	No		9.3	9.3	<0.1	-	-	-
M146	Reigate_and_Banstead_RB53	528030	142369	Monitoring	Yes	AQMA No.3	9.5	9.6	0.1	-	-	-
M147	Reigate_and_Banstead_RB54	528113	142319	Monitoring	Yes	AQMA No.3	9.6	9.6	<0.1	-	-	-
M148	Reigate_and_Banstead_RB193	528780	156430	Monitoring	Yes	Hooley AQMA	10.3	10.3	<0.1	-	-	-
M149	Waverley_Dun 1	504048	135362	Monitoring	No		7.9	7.9	<0.1	-	-	-
M15	Mole_Valley_MV8	523412	140582	Monitoring	No		8.4	8.4	<0.1	-	-	-
M150	Mid_Sussex_MSAQ28	533339	122625	Monitoring	No		8.8	8.8	<0.1	-	-	-
M151	Reigate_and_Banstead_RB27	521886	153905	Monitoring	Yes	AQMA No.1 (M25)	10.5	10.5	<0.1	-	-	-
M152	Reigate_and_Banstead_RB50	525708	152969	Monitoring	No		10.7	10.7	<0.1	-	-	-
M153	Reigate_and_Banstead_RB58	528538	141897	Monitoring	Yes	AQMA No.3	9.6	9.6	<0.1	-	-	-
M154	Reigate_and_Banstead_RB69	528347	142229	Monitoring	Yes	AQMA No.3	9.6	9.7	0.1	-	-	-
M155	Reigate_and_Banstead_RB98	527927	142229	Monitoring	Yes	AQMA No.3	9.6	9.7	0.1	-	-	-
M156	Reigate_and_Banstead_RB167	527836	150656	Monitoring	Yes	AQMA No.12	9.9	9.9	<0.1	-	-	-
M157	Horsham_Horsham 8	516647	130222	Monitoring	No		9.3	9.3	<0.1	-	-	-
M158	Reigate_and_Banstead_RB55	528254	142196	Monitoring	Yes	AQMA No.3	9.6	9.7	0.1	-	-	-
M16	Croydon_CY50	535470	163782	Monitoring	Yes	Croydon AQMA	9.3	9.3	<0.1	-	-	-
M160	Reigate_and_Banstead_RB60	528605	141910	Monitoring	Yes	AQMA No.3	9.5	9.5	<0.1	-	-	-
M161	Reigate_and_Banstead_RB113	524795	150404	Monitoring	Yes	AQMA No.9	9.2	9.2	<0.1	-	-	-
M162	Crawley_CA2	529417	141498	Monitoring	No		9.4	9.5	0.1	-	-	-
M163	Crawley_CR48	527110	139530	Monitoring	No		9.9	9.8	-0.1	-	-	-
M166	Crawley_CR79	529312	138534	Monitoring	Yes	Hazelwick AQMA	10.2	10.2	<0.1	-	-	-
M167	Reigate_and_Banstead_RB52	527903	142470	Monitoring	Yes	AQMA No.3	9.3	9.4	0.1	-	-	-
M168	Tandridge_TD36	534056	155837	Monitoring	No		9.3	9.3	<0.1	-	-	-
M169	Horsham_Cowfold 6n	521310	122248	Monitoring	No		9.1	9.1	<0.1	-	-	-
M17	Epsom_and_Ewell_EE3	519292	160026	Monitoring	No		9.6	9.6	<0.1	-	-	-
M170	Reigate_and_Banstead_RB72	528238	142587	Monitoring	Yes	AQMA No.3	9.5	9.5	<0.1	-	-	-
M171	Reigate_and_Banstead_RB95	525383	150638	Monitoring	No		9.9	9.9	<0.1	-	-	-
M172	Tandridge_TD39	536922	139695	Monitoring	No		8.5	8.5	<0.1	-	-	-
M173	Epsom_and_Ewell_EE14	520886	161308	Monitoring	No		10.4	10.4	<0.1	-	-	-
M174	Horsham_Henfield 2n	521492	115907	Monitoring	No		8.4	8.4	<0.1	-	-	-
M176	Reigate_and_Banstead_RB12	528425	142933	Monitoring	Yes	AQMA No.3	9.5	9.5	<0.1	-	-	-
M177	Horsham_HO2	517489	130580	Monitoring	No		9.3	9.3	<0.1	-	-	-
M178	Epsom_and_Ewell_EE16	522026	162624	Monitoring	No		10.3	10.3	<0.1	-	-	-
M179_M283_M297	Reigate_and_Banstead_RB78_RB79_RB80	528553	141857	Monitoring	Yes	AQMA No.3	9.6	9.7	0.1	-	-	-



ID	Name	X	Y	Type	In AQMA ?	AQMA Title	2023 Annual Mean PM <sub>2.5</sub> Concentration (µg/m <sup>3</sup> )			Change Relative to Air Quality Standard (%)	Impact	Significance
							Without Project	With Project	Change			
M180	Reigate_and_Banstead_RB176	527765	142779	Monitoring	Yes	AQMA No.3	10.1	10.2	0.1	-	-	-
M181	Reigate_and_Banstead_RB153	527837	148046	Monitoring	No		8.8	8.8	<0.1	-	-	-
M183	Crawley_CR86	526878	136821	Monitoring	No		10.3	10.3	<0.1	-	-	-
M184	Crawley_CR88	525489	136573	Monitoring	No		10.1	10.1	<0.1	-	-	-
M185	Crawley_CR90	526953	138660	Monitoring	No		9.6	9.6	<0.1	-	-	-
M186	Crawley_CR94	528841	137069	Monitoring	Yes	Hazelwick AQMA (proposed extension)	10.6	10.6	<0.1	-	-	-
M187	Epsom_and_Ewell_EE43	521480	161448	Monitoring	No		10.5	10.5	<0.1	-	-	-
M188	Sevenoaks_DT25	544771	154002	Monitoring	Yes	AQMA No.13 (A25)	10.8	10.8	<0.1	-	-	-
M189	Sevenoaks_DT34	549427	155691	Monitoring	No		9.8	9.8	<0.1	-	-	-
M19	Mole_Valley_MV7	520206	150567	Monitoring	No		8.7	8.7	<0.1	-	-	-
M190	Tandridge_TD23	535841	158431	Monitoring	No		9.2	9.2	<0.1	-	-	-
M191	Mid_Sussex_MSAQ6	526138	129827	Monitoring	No		10.1	10.2	0.1	-	-	-
M192	Reigate_and_Banstead_RB115	524751	150428	Monitoring	Yes	AQMA No.9	9.5	9.5	<0.1	-	-	-
M193	Horsham_Storrington 5	508742	114288	Monitoring	Yes	Horsham AQMA No.1	8.8	8.8	<0.1	-	-	-
M194	Reigate_and_Banstead_RB34	524158	152430	Monitoring	No		10.6	10.6	<0.1	-	-	-
M195	Tandridge_TD33	532786	155871	Monitoring	No		9.5	9.5	<0.1	-	-	-
M196	Sutton_ST11	529835	165041	Monitoring	Yes	Sutton AQMA	10.4	10.4	<0.1	-	-	-
M197	Reigate_and_Banstead_RB59	528602	141789	Monitoring	Yes	AQMA No.3	9.7	9.7	<0.1	-	-	-
M198	Reigate_and_Banstead_RB191	528785	156448	Monitoring	Yes	Hooley AQMA	10.5	10.5	<0.1	-	-	-
M199_M225	Horsham_Cowfold AU A/B/C_HO5	521356	122552	Monitoring	Yes	Horsham Cowfold AQMA	9.3	9.3	<0.1	-	-	-
M2	Mid_Sussex_MSAQ20	528854	114517	Monitoring	No		8.0	8.0	<0.1	-	-	-
M20	Wealden_W3	547828	121954	Monitoring	No		9.0	9.0	<0.1	-	-	-
M201	Reigate_and_Banstead_RB196	528797	156331	Monitoring	Yes	Hooley AQMA	10.0	10.0	<0.1	-	-	-
M202	Epsom_and_Ewell_EE37	520946	160839	Monitoring	No		10.1	10.1	<0.1	-	-	-
M203	Mid_Sussex_MSAQ25	531176	138829	Monitoring	No		9.9	9.9	<0.1	-	-	-
M204	Tandridge_TD14	534364	157494	Monitoring	No		9.3	9.3	<0.1	-	-	-
M205	Croydon_CY56a	531364	166097	Monitoring	Yes	Croydon AQMA	11.7	11.7	<0.1	-	-	-
M206	Elmbridge_Cobham 6	510813	160099	Monitoring	No		9.8	9.8	<0.1	-	-	-
M207	Horsham_Billingshurst 1	508648	125855	Monitoring	No		8.8	8.8	<0.1	-	-	-
M208	Mid_Sussex_MSAQ22	532160	120069	Monitoring	No		9.1	9.1	<0.1	-	-	-
M209	Reigate_and_Banstead_RB107	525468	150293	Monitoring	Yes	AQMA No.9	9.7	9.7	<0.1	-	-	-
M21	Crawley_CR72	525534	138472	Monitoring	No		9.0	9.0	<0.1	-	-	-
M210	Reigate_and_Banstead_RB187	528788	156488	Monitoring	Yes	Hooley AQMA	10.3	10.4	0.1	-	-	-
M211	Sutton_ST32	525184	165845	Monitoring	Yes	Sutton AQMA	11.3	11.3	<0.1	-	-	-
M212	Epsom_and_Ewell_EE46	520724	161027	Monitoring	No		10.4	10.4	<0.1	-	-	-
M213	Reigate_and_Banstead_RB110	529015	153440	Monitoring	Yes	AQMA No.10	11.4	11.4	<0.1	-	-	-
M214	Reigate_and_Banstead_RB111	525031	150291	Monitoring	Yes	AQMA No.9	9.8	9.8	<0.1	-	-	-
M216	Horsham_Southwater 1	515639	126599	Monitoring	No		8.5	8.5	<0.1	-	-	-

ID	Name	X	Y	Type	In AQMA ?	AQMA Title	2032 Annual Mean PM <sub>2.5</sub> Concentration (µg/m <sup>3</sup> )			Change Relative to Air Quality Standard (%)	Impact	Significance
							Without Project	With Project	Change			
M217	Horsham_Horsham 7	516952	132215	Monitoring	No		9.7	9.7	<0.1	-	-	-
M218	Reigate_and_Banstead_RB175	527955	142999	Monitoring	No		9.9	9.9	<0.1	-	-	-
M219	Reigate_and_Banstead_RB106	523246	160052	Monitoring	No		9.5	9.5	<0.1	-	-	-
M22_M23_M25_M27	Reigate_and_Banstead_RB99_RB100_RB101_R G3	526421	139639	Monitoring	No		8.6	8.6	<0.1	-	-	-
M220	Epsom_and_Ewell_EE48	522022	162502	Monitoring	No		10.3	10.3	<0.1	-	-	-
M221	Reigate_and_Banstead_RB209	528833	156547	Monitoring	Yes	Hooley AQMA	10.3	10.3	<0.1	-	-	-
M222	Crawley_CR80	530437	136522	Monitoring	No		11.0	11.0	<0.1	-	-	-
M223	Mid_Sussex_MSAQ18	529907	115428	Monitoring	No		8.6	8.6	<0.1	-	-	-
M226	Tandridge_TD35	531950	150782	Monitoring	No		10.3	10.3	<0.1	-	-	-
M227	Horsham_Horsham 5	518238	131138	Monitoring	No		9.5	9.5	<0.1	-	-	-
M228	Mole_Valley_MV13	516120	149357	Monitoring	No		9.6	9.6	<0.1	-	-	-
M229	Mole_Valley_MV10	517712	156744	Monitoring	No		12.2	12.2	<0.1	-	-	-
M230	Reigate_and_Banstead_RB44	525540	150304	Monitoring	Yes	AQMA No.9	9.9	9.9	<0.1	-	-	-
M231	Reigate_and_Banstead_RB192	528784	156442	Monitoring	Yes	Hooley AQMA	10.5	10.5	<0.1	-	-	-
M232	Sevenoaks_DT43	551281	156860	Monitoring	Yes	AQMA No.13 (A25)	9.5	9.5	<0.1	-	-	-
M233	Sutton_ST08	527786	165021	Monitoring	Yes	Sutton AQMA	10.7	10.7	<0.1	-	-	-
M234	Horsham_Storrington 12n	508599	114325	Monitoring	Yes	Horsham AQMA No.1	8.7	8.7	<0.1	-	-	-
M235	Mid_Sussex_MSAQ17	529894	115340	Monitoring	No		8.6	8.6	<0.1	-	-	-
M236	Tandridge_TD5	535072	152658	Monitoring	No		10.7	10.7	<0.1	-	-	-
M238	Epsom_and_Ewell_EE17	522026	162563	Monitoring	Yes	Ewell AQMA	10.3	10.3	<0.1	-	-	-
M239	Crawley_CR66	526743	136346	Monitoring	No		10.2	10.2	<0.1	-	-	-
M24	Reigate_and_Banstead_RG2	528553	141857	Monitoring	Yes	AQMA No.3	9.6	9.7	0.1	-	-	-
M240	Mid_Sussex_MSAQ21	530792	119821	Monitoring	No		9.7	9.7	<0.1	-	-	-
M241	Reigate_and_Banstead_RB215	528853	156646	Monitoring	Yes	Hooley AQMA	10.3	10.3	<0.1	-	-	-
M242	Reigate_and_Banstead_RB45	525492	150281	Monitoring	Yes	AQMA No.9	9.7	9.7	<0.1	-	-	-
M243	Sutton_H2	528446	166287	Monitoring	Yes	Sutton AQMA	10.8	10.8	<0.1	-	-	-
M244	Reigate_and_Banstead_RB151	528502	142952	Monitoring	Yes	AQMA No.3	9.5	9.6	0.1	-	-	-
M245	Croydon_CY46	529749	159641	Monitoring	Yes	Croydon AQMA	9.6	9.6	<0.1	-	-	-
M246	Epsom_and_Ewell_EE1	520732	160762	Monitoring	No		10.1	10.1	<0.1	-	-	-
M247	Reigate_and_Banstead_RB116	525022	150317	Monitoring	Yes	AQMA No.9	9.9	9.9	<0.1	-	-	-
M248	Lewes_34	532605	115203	Monitoring	No		8.2	8.2	<0.1	-	-	-
M249	Tandridge_TD28	539883	152743	Monitoring	No		9.1	9.1	<0.1	-	-	-
M250	Epsom_and_Ewell_EE39	520844	160729	Monitoring	No		10.1	10.1	<0.1	-	-	-
M251	Horsham_Storrington 13n	508669	114306	Monitoring	Yes	Horsham AQMA No.1	9.0	9.0	<0.1	-	-	-
M252	Crawley_LGW3	528583	140827	Monitoring	No		9.2	9.2	<0.1	-	-	-
M253	Crawley_CR85	528295	138009	Monitoring	Yes	Hazelwick AQMA	10.7	10.8	0.1	-	-	-
M254	Crawley_CR96	529125	137196	Monitoring	No		10.4	10.4	<0.1	-	-	-
M255	Crawley_CR100	526326	136487	Monitoring	No		10.3	10.3	<0.1	-	-	-
M256	Mid_Sussex_MSAQ5	541245	136996	Monitoring	No		8.3	8.3	<0.1	-	-	-

ID	Name	X	Y	Type	In AQMA ?	AQMA Title	2023 Annual Mean PM <sub>2.5</sub> Concentration (µg/m <sup>3</sup> )			Change Relative to Air Quality Standard (%)	Impact	Significance
							Without Project	With Project	Change			
M257	Sutton_ST8	529781	166597	Monitoring	Yes	Sutton AQMA	10.2	10.2	<0.1	-	-	-
M258	Epsom_and_Ewell_EE51	520702	160872	Monitoring	No		10.1	10.1	<0.1	-	-	-
M26	Mole_Valley_MV14	517035	149805	Monitoring	No		9.0	9.0	<0.1	-	-	-
M260	Tandridge_TD27	531932	142226	Monitoring	No		8.9	9.0	0.1	-	-	-
M263	Reigate_and_Banstead_RB20	529026	153420	Monitoring	Yes	AQMA No.10	11.1	11.1	<0.1	-	-	-
M264	Reigate_and_Banstead_RB109	525387	150178	Monitoring	Yes	AQMA No.9	10.0	10.0	<0.1	-	-	-
M265	Reigate_and_Banstead_RB174	527852	142841	Monitoring	Yes	AQMA No.3	10.0	10.0	<0.1	-	-	-
M266	Reigate_and_Banstead_RB182	528835	156728	Monitoring	Yes	Hooley AQMA	9.8	9.8	<0.1	-	-	-
M268	Epsom_and_Ewell_EE6	520535	165029	Monitoring	No		11.4	11.4	<0.1	-	-	-
M269	Reigate_and_Banstead_RB1	525246	150252	Monitoring	Yes	AQMA No.9	9.8	9.8	<0.1	-	-	-
M270	Reigate_and_Banstead_RB122	528013	150475	Monitoring	Yes	AQMA No.12	10.3	10.3	<0.1	-	-	-
M271	Sutton_ST24	530130	165404	Monitoring	Yes	Sutton AQMA	10.6	10.6	<0.1	-	-	-
M272	Reigate_and_Banstead_RB190	528788	156460	Monitoring	Yes	Hooley AQMA	10.6	10.6	<0.1	-	-	-
M273	Reigate_and_Banstead_RB186	528790	156500	Monitoring	Yes	Hooley AQMA	10.3	10.3	<0.1	-	-	-
M274	Reigate_and_Banstead_RB145	527852	150158	Monitoring	Yes	AQMA No.12	10.9	10.9	<0.1	-	-	-
M276	Croydon_CR7	531136	164250	Monitoring	Yes	Croydon AQMA	11.4	11.4	<0.1	-	-	-
M277	Reigate_and_Banstead_RB46	525346	150241	Monitoring	Yes	AQMA No.9	9.8	9.8	<0.1	-	-	-
M278	Horsham_Horsham 1	517489	130607	Monitoring	No		9.3	9.3	<0.1	-	-	-
M279	Horsham_Horsham 9N	518054	131155	Monitoring	No		9.5	9.5	<0.1	-	-	-
M28	Waverley_Cran 1	505808	139077	Monitoring	No		8.2	8.2	<0.1	-	-	-
M280	Sevenoaks_DT71	548239	155356	Monitoring	Yes	AQMA No.13 (A25)	9.0	9.0	<0.1	-	-	-
M282	Horsham_Cowfold 4	521311	122704	Monitoring	No		9.3	9.3	<0.1	-	-	-
M284	Reigate_and_Banstead_RB189	528789	156465	Monitoring	Yes	Hooley AQMA	10.6	10.7	0.1	-	-	-
M285	Reigate_and_Banstead_RB120	528196	150421	Monitoring	Yes	AQMA No.12	10.0	10.0	<0.1	-	-	-
M286	Elmbridge_Cobham 7	510861	159906	Monitoring	No		9.1	9.1	<0.1	-	-	-
M287	Reigate_and_Banstead_RB124	529011	153284	Monitoring	Yes	AQMA No.10	11.3	11.3	<0.1	-	-	-
M288	Horsham_Cowfold 3	521267	122676	Monitoring	Yes	Horsham Cowfold AQMA	9.5	9.5	<0.1	-	-	-
M289	Reigate_and_Banstead_RB125	525589	151655	Monitoring	Yes	AQMA No.11	10.1	10.1	<0.1	-	-	-
M29	Reigate_and_Banstead_RB23	523612	159906	Monitoring	No		9.7	9.7	<0.1	-	-	-
M290	Tandridge_TD10	535013	151820	Monitoring	No		9.5	9.5	<0.1	-	-	-
M291	Sutton_ST21	525574	166286	Monitoring	Yes	Sutton AQMA	11.2	11.2	<0.1	-	-	-
M292	Reigate_and_Banstead_RB188	528792	156478	Monitoring	Yes	Hooley AQMA	10.8	10.8	<0.1	-	-	-
M293	Sutton_H1	528356	166067	Monitoring	Yes	Sutton AQMA	10.8	10.8	<0.1	-	-	-
M294	Sutton_H3	528510	166007	Monitoring	Yes	Sutton AQMA	10.9	10.9	<0.1	-	-	-
M295	Reigate_and_Banstead_RB21	523198	160095	Monitoring	No		9.5	9.5	<0.1	-	-	-
M296	Reigate_and_Banstead_RB152	528583	152420	Monitoring	No		10.2	10.2	<0.1	-	-	-
M298	Reigate_and_Banstead_RB194	528776	156381	Monitoring	Yes	Hooley AQMA	10.5	10.5	<0.1	-	-	-
M299	Sevenoaks_DT84	546802	155000	Monitoring	Yes	AQMA No.13 (A25)	10.7	10.7	<0.1	-	-	-
M3	Mole_Valley_MV9	526913	142369	Monitoring	No		8.9	8.9	<0.1	-	-	-

ID	Name	X	Y	Type	In AQMA ?	AQMA Title	2023 Annual Mean PM <sub>2.5</sub> Concentration (µg/m <sup>3</sup> )			Change Relative to Air Quality Standard (%)	Impact	Significance
							Without Project	With Project	Change			
M30	Reigate_and_Banstead_RB17	528511	149715	Monitoring	No		9.4	9.4	<0.1	-	-	-
M301	Sevenoaks_DT54	551216	157007	Monitoring	Yes	AQMA No.13 (A25)	9.8	9.8	<0.1	-	-	-
M302	Reigate_and_Banstead_RB118	525151	150467	Monitoring	Yes	AQMA No.9	9.8	9.8	<0.1	-	-	-
M303	Sutton_ST36	530636	164839	Monitoring	Yes	Sutton AQMA	10.8	10.8	<0.1	-	-	-
M304	Horsham_Storrington 3	508934	114298	Monitoring	Yes	Horsham AQMA No.1	9.1	9.1	<0.1	-	-	-
M305	Crawley_CR1	526799	136785	Monitoring	No		10.3	10.3	<0.1	-	-	-
M306	Crawley_CR 60	526759	136949	Monitoring	No		10.3	10.3	<0.1	-	-	-
M307	Reigate_and_Banstead_RB150	525397	150867	Monitoring	Yes	AQMA No.11	10.1	10.1	<0.1	-	-	-
M308	Reigate_and_Banstead_RB214	528848	156617	Monitoring	Yes	Hooley AQMA	10.2	10.2	<0.1	-	-	-
M309	Elmbridge_Cobham 1	510814	160049	Monitoring	No		9.8	9.8	<0.1	-	-	-
M31	Reigate_and_Banstead_RB31	525516	152362	Monitoring	No		10.2	10.2	<0.1	-	-	-
M310	Tandridge_TD11	534985	152050	Monitoring	No		10.4	10.4	<0.1	-	-	-
M311	Epsom_and_Ewell_EE7	520911	164636	Monitoring	No		10.6	10.6	<0.1	-	-	-
M312	Mid_Sussex_MSAQ12	530000	115490	Monitoring	No		8.7	8.7	<0.1	-	-	-
M313	Reigate_and_Banstead_RB123	527838	150474	Monitoring	Yes	AQMA No.12	10.1	10.1	<0.1	-	-	-
M315	Crawley_CR74	528978	139599	Monitoring	No		9.0	9.0	<0.1	-	-	-
M316	Crawley_CR91	528681	137177	Monitoring	Yes	Hazelwick AQMA	10.6	10.6	<0.1	-	-	-
M317	Mid_Sussex_MSAQ14	529911	115598	Monitoring	No		8.7	8.7	<0.1	-	-	-
M318	Reigate_and_Banstead_RB104	525204	150254	Monitoring	Yes	AQMA No.9	10.0	10.0	<0.1	-	-	-
M319	Sutton_ST35	524782	165167	Monitoring	Yes	Sutton AQMA	11.5	11.5	<0.1	-	-	-
M32	Reigate_and_Banstead_RB9	525750	149677	Monitoring	No		9.4	9.4	<0.1	-	-	-
M320	Epsom_and_Ewell_EE49	520581	160586	Monitoring	No		10.1	10.1	<0.1	-	-	-
M321	Reigate_and_Banstead_RB199	528800	156390	Monitoring	Yes	Hooley AQMA	10.4	10.4	<0.1	-	-	-
M322	Sutton_BL	529400	167235	Monitoring	Yes	Sutton AQMA	10.7	10.7	<0.1	-	-	-
M323	Horsham_Pulborough 1	504584	118569	Monitoring	No		8.0	8.0	<0.1	-	-	-
M324	Reigate_and_Banstead_RB201	528804	156414	Monitoring	Yes	Hooley AQMA	10.4	10.4	<0.1	-	-	-
M326	Tandridge_TD40	530592	150507	Monitoring	No		9.6	9.6	<0.1	-	-	-
M327	Mid_Sussex_MSAQ3	538690	138759	Monitoring	No		9.2	9.2	<0.1	-	-	-
M328	Mid_Sussex_MSAQ23	529935	115478	Monitoring	Yes	Mid Sussex AQMA No.1	8.6	8.6	<0.1	-	-	-
M329	Reigate_and_Banstead_RB206	528816	156477	Monitoring	Yes	Hooley AQMA	10.4	10.5	0.1	-	-	-
M33	Guildford_A25	509328	147625	Monitoring	No		8.2	8.2	<0.1	-	-	-
M330	Wealden_W10	542464	135279	Monitoring	No		8.3	8.3	<0.1	-	-	-
M331	Sutton_ST25	523874	165683	Monitoring	Yes	Sutton AQMA	11.3	11.3	<0.1	-	-	-
M333	Epsom_and_Ewell_EE10	521997	162631	Monitoring	Yes	Ewell AQMA	10.5	10.5	<0.1	-	-	-
M334	Reigate_and_Banstead_RB47	525112	150270	Monitoring	Yes	AQMA No.9	9.8	9.8	<0.1	-	-	-
M335	Reigate_and_Banstead_RB184	528807	156555	Monitoring	Yes	Hooley AQMA	10.2	10.2	<0.1	-	-	-
M336	Kingston_Upon_Thames_20	517250	161577	Monitoring	Yes	Kingston upon Thames AQMA	10.0	10.0	<0.1	-	-	-
M337	Crawley_CR76	528294	137811	Monitoring	Yes	Hazelwick AQMA	10.7	10.8	0.1	-	-	-



ID	Name	X	Y	Type	In AQMA ?	AQMA Title	2022 Annual Mean PM <sub>2.5</sub> Concentration (µg/m <sup>3</sup> )			Change Relative to Air Quality Standard (%)	Impact	Significance
							Without Project	With Project	Change			
M338	Crawley_CR77	528362	137814	Monitoring	Yes	Hazelwick AQMA	10.2	10.2	<0.1	-	-	-
M339	Crawley_CR98	528515	139275	Monitoring	No		9.2	9.2	<0.1	-	-	-
M34	Crawley_CR 99	528410	135628	Monitoring	No		9.7	9.7	<0.1	-	-	-
M340	Reigate_and_Banstead_RB105	525200	150239	Monitoring	Yes	AQMA No.9	9.8	9.8	<0.1	-	-	-
M341	Sutton_ST23	529734	163868	Monitoring	Yes	Sutton AQMA	10.0	10.0	<0.1	-	-	-
M342	Epsom_and_Ewell_EE22	520965	160871	Monitoring	No		10.1	10.1	<0.1	-	-	-
M343	Mid_Sussex_MSAQ15	529930	115600	Monitoring	No		8.7	8.7	<0.1	-	-	-
M344	Reigate_and_Banstead_RB207	528818	156486	Monitoring	Yes	Hooley AQMA	10.4	10.5	0.1	-	-	-
M345	Croydon_CY97c	531151	164258	Monitoring	Yes	Croydon AQMA	11.2	11.2	<0.1	-	-	-
M346	Horsham_Cowfold 1_2	521324	122610	Monitoring	Yes	Horsham Cowfold AQMA	9.4	9.4	<0.1	-	-	-
M348	Horsham_Storrington 4	508832	114272	Monitoring	Yes	Horsham AQMA No.1	8.8	8.8	<0.1	-	-	-
M349	Sevenoaks_DT24	544414	153915	Monitoring	Yes	AQMA No.13 (A25)	9.2	9.2	<0.1	-	-	-
M35	Reigate_and_Banstead_RB147	528732	156407	Monitoring	No		9.5	9.5	<0.1	-	-	-
M350	Sutton_ST5	529400	167224	Monitoring	Yes	Sutton AQMA	10.8	10.8	<0.1	-	-	-
M351	Epsom_and_Ewell_EE50	521977	162668	Monitoring	Yes	Ewell AQMA	10.5	10.5	<0.1	-	-	-
M352	Reigate_and_Banstead_RB197	528795	156373	Monitoring	Yes	Hooley AQMA	10.5	10.5	<0.1	-	-	-
M353	Reigate_and_Banstead_RB117	525077	150330	Monitoring	Yes	AQMA No.9	9.9	9.9	<0.1	-	-	-
M355	Reigate_and_Banstead_RB183	528813	156580	Monitoring	Yes	Hooley AQMA	10.2	10.2	<0.1	-	-	-
M356	Reigate_and_Banstead_RB213	528845	156604	Monitoring	Yes	Hooley AQMA	10.3	10.3	<0.1	-	-	-
M357	Reigate_and_Banstead_RB211	528839	156577	Monitoring	Yes	Hooley AQMA	10.3	10.3	<0.1	-	-	-
M358	Merton_2 (GA)	524129	166116	Monitoring	Yes	Merton AQMA	11.7	11.7	<0.1	-	-	-
M359	Wealden_W4	547250	120977	Monitoring	No		9.0	9.0	<0.1	-	-	-
M36	Mid_Sussex_MSAQ19	529779	115557	Monitoring	No		8.6	8.6	<0.1	-	-	-
M361	Reigate_and_Banstead_RB204	528810	156457	Monitoring	Yes	Hooley AQMA	10.6	10.6	<0.1	-	-	-
M362	Sutton_ST38	526048	163633	Monitoring	Yes	Sutton AQMA	9.9	9.9	<0.1	-	-	-
M364	Reigate_and_Banstead_RB203	528809	156454	Monitoring	Yes	Hooley AQMA	10.5	10.5	<0.1	-	-	-
M366	Crawley_CR102	526449	134139	Monitoring	No		10.3	10.3	<0.1	-	-	-
M367	Reigate_and_Banstead_RB195	528772	156349	Monitoring	Yes	Hooley AQMA	10.7	10.7	<0.1	-	-	-
M368	Sutton_ST22	525063	162474	Monitoring	Yes	Sutton AQMA	10.6	10.6	<0.1	-	-	-
M369	Croydon_CY42	530881	166312	Monitoring	Yes	Croydon AQMA	11.9	11.9	<0.1	-	-	-
M37	Reigate_and_Banstead_RB3	524944	159630	Monitoring	No		9.8	9.8	<0.1	-	-	-
M371	Reigate_and_Banstead_RB202	528808	156444	Monitoring	Yes	Hooley AQMA	10.5	10.5	<0.1	-	-	-
M372	Croydon_CY52	532683	164196	Monitoring	Yes	Croydon AQMA	11.2	11.2	<0.1	-	-	-
M373	Horsham_Storrington 11n	508520	114364	Monitoring	Yes	Horsham AQMA No.1	8.7	8.7	<0.1	-	-	-
M374	Crawley_CR62	528438	138088	Monitoring	Yes	Hazelwick AQMA	10.2	10.2	<0.1	-	-	-
M375	Crawley_CR87	526908	136754	Monitoring	No		10.1	10.1	<0.1	-	-	-
M377	Reigate_and_Banstead_RB198	528796	156379	Monitoring	Yes	Hooley AQMA	10.5	10.5	<0.1	-	-	-
M379	Sutton_ST33	526021	164025	Monitoring	Yes	Sutton AQMA	10.6	10.6	<0.1	-	-	-
M38	Tandridge_TD9	539111	153656	Monitoring	No		9.2	9.2	<0.1	-	-	-

ID	Name	X	Y	Type	In AQMA ?	AQMA Title	2023 Annual Mean PM <sub>2.5</sub> Concentration (µg/m <sup>3</sup> )			Change Relative to Air Quality Standard (%)	Impact	Significance
							Without Project	With Project	Change			
M380	Mid_Sussex_MSAQ13	529995	115476	Monitoring	No		8.6	8.6	<0.1	-	-	-
M382	Reigate_and_Banstead_RB49	525699	152941	Monitoring	No		11.0	11.0	<0.1	-	-	-
M383	Reigate_and_Banstead_RB219	528877	156744	Monitoring	Yes	Hooley AQMA	10.2	10.2	<0.1	-	-	-
M385	Reigate_and_Banstead_RB210	528835	156559	Monitoring	Yes	Hooley AQMA	10.3	10.3	<0.1	-	-	-
M386	Reigate_and_Banstead_RB212	528840	156582	Monitoring	Yes	Hooley AQMA	10.3	10.3	<0.1	-	-	-
M387	Sutton_ST39	526017	166470	Monitoring	Yes	Sutton AQMA	11.9	11.9	<0.1	-	-	-
M388	Croydon_CY48	532808	168102	Monitoring	Yes	Croydon AQMA	12.5	12.5	<0.1	-	-	-
M389	Sutton_ST27	525691	164599	Monitoring	Yes	Sutton AQMA	10.4	10.4	<0.1	-	-	-
M39	Crawley_CR49	526320	139860	Monitoring	No		8.7	8.7	<0.1	-	-	-
M390	Sevenoaks_DT12	546816	155851	Monitoring	Yes	AQMA No.6 (M25-PM10)	11.2	11.2	<0.1	-	-	-
M391	Croydon_CY43	533167	166466	Monitoring	Yes	Croydon AQMA	11.7	11.7	<0.1	-	-	-
M393	Crawley_CR64	528150	137825	Monitoring	Yes	Hazelwick AQMA	10.8	10.8	<0.1	-	-	-
M394	Crawley_CR69	528443	138082	Monitoring	Yes	Hazelwick AQMA	10.5	10.5	<0.1	-	-	-
M395	Mid_Sussex_MSAQ11	529930	115481	Monitoring	Yes	Mid Sussex AQMA No.1	8.6	8.6	<0.1	-	-	-
M396	Sevenoaks_DT36	544594	154025	Monitoring	Yes	AQMA No.13 (A25)	10.6	10.6	<0.1	-	-	-
M397	Reigate_and_Banstead_RB146	528757	156277	Monitoring	Yes	Hooley AQMA	10.6	10.6	<0.1	-	-	-
M398	Crawley_CR 55	528446	138085	Monitoring	Yes	Hazelwick AQMA	10.4	10.4	<0.1	-	-	-
M399	Crawley_CR97	528603	136950	Monitoring	Yes	Hazelwick AQMA (proposed extension)	11.0	11.0	<0.1	-	-	-
M4	Waverley_Cran 2	506880	138512	Monitoring	No		8.6	8.6	<0.1	-	-	-
M40	Mole_Valley_MV2	516263	148879	Monitoring	No		9.1	9.1	<0.1	-	-	-
M400	Croydon_CR9	532566	165599	Monitoring	Yes	Croydon AQMA	12.9	12.9	<0.1	-	-	-
M401	Kingston_Upon_Thames_15	520190	165263	Monitoring	Yes	Kingston upon Thames AQMA	11.1	11.1	<0.1	-	-	-
M402	Reigate_and_Banstead_RB121	528096	150769	Monitoring	Yes	AQMA No.12	10.1	10.1	<0.1	-	-	-
M403	Mid_Sussex_MSAQ10	529911	115489	Monitoring	Yes	Mid Sussex AQMA No.1	8.9	8.9	<0.1	-	-	-
M405	Sutton_ST26	527680	164663	Monitoring	Yes	Sutton AQMA	10.2	10.2	<0.1	-	-	-
M407	Sutton_ST29	528341	164614	Monitoring	Yes	Sutton AQMA	10.8	10.8	<0.1	-	-	-
M41	Horsham_N. Horsham 2N	517476	134013	Monitoring	No		11.6	11.6	<0.1	-	-	-
M412	Reigate_and_Banstead_RB200	528798	156409	Monitoring	Yes	Hooley AQMA	10.5	10.5	<0.1	-	-	-
M413	Horsham_Cowfold 7n	521460	122473	Monitoring	Yes	Horsham Cowfold AQMA	9.3	9.3	<0.1	-	-	-
M414	Reigate_and_Banstead_RB216	528861	156690	Monitoring	Yes	Hooley AQMA	10.4	10.4	<0.1	-	-	-
M415	Reigate_and_Banstead_RB218	528866	156737	Monitoring	Yes	Hooley AQMA	10.9	10.9	<0.1	-	-	-
M416	Sutton_ST34	525772	165115	Monitoring	Yes	Sutton AQMA	11.3	11.3	<0.1	-	-	-
M417	Croydon_CY51	535415	163976	Monitoring	Yes	Croydon AQMA	9.7	9.7	<0.1	-	-	-
M418	Merton_53	524621	166786	Monitoring	Yes	Sutton AQMA	11.3	11.3	<0.1	-	-	-
M419	Reigate_and_Banstead_RB137	528830	156640	Monitoring	Yes	Hooley AQMA	10.4	10.4	<0.1	-	-	-
M42_M55_M75_M76	Reigate_and_Banstead_RG1_RB24_RB25_RB26	528204	142331	Monitoring	Yes	AQMA No.3	9.5	9.6	0.1	-	-	-
M420	Reigate_and_Banstead_RB217	528863	156712	Monitoring	Yes	Hooley AQMA	10.6	10.6	<0.1	-	-	-

ID	Name	X	Y	Type	In AQMA ?	AQMA Title	2032 Annual Mean PM <sub>2.5</sub> Concentration (µg/m <sup>3</sup> )			Change Relative to Air Quality Standard (%)	Impact	Significance
							Without Project	With Project	Change			
M421	Reigate_and_Banstead_RB149	527737	142710	Monitoring	Yes	AQMA No.3	10.2	10.2	<0.1	-	-	-
M422	Sevenoaks_DT85	547095	155100	Monitoring	Yes	AQMA No.13 (A25)	9.2	9.2	<0.1	-	-	-
M423	Reigate_and_Banstead_RB205	528809	156466	Monitoring	Yes	Hooley AQMA	10.8	10.8	<0.1	-	-	-
M424	Horsham_Storrington 1	508960	114271	Monitoring	Yes	Horsham AQMA No.1	8.8	8.8	<0.1	-	-	-
M425	Sutton_ST40	524362	163596	Monitoring	Yes	Sutton AQMA	10.5	10.5	<0.1	-	-	-
M428	Reigate_and_Banstead_RB136	528808	156474	Monitoring	Yes	Hooley AQMA	11.1	11.1	<0.1	-	-	-
M43	Horsham_Storrington 15n	509097	114526	Monitoring	No		8.6	8.6	<0.1	-	-	-
M430	Reigate_and_Banstead_RB181	528850	156724	Monitoring	Yes	Hooley AQMA	10.4	10.4	<0.1	-	-	-
M432_M496_M497_M498	Reigate_and_Banstead_RG7_RB223_RB224_RB225	528802	156435	Monitoring	Yes	Hooley AQMA	11.1	11.2	0.1	-	-	-
M433	Crawley_CR93	528895	137115	Monitoring	Yes	Hazelwick AQMA (proposed extension)	11.1	11.1	<0.1	-	-	-
M435	Croydon_CY59	532561	165381	Monitoring	Yes	Croydon AQMA	12.3	12.3	<0.1	-	-	-
M436	Horsham_Storrington 19n	508945	114268	Monitoring	Yes	Horsham AQMA No.1	8.9	8.9	<0.1	-	-	-
M437	Croydon_CY98b	532583	165638	Monitoring	Yes	Croydon AQMA	12.1	12.1	<0.1	-	-	-
M438	Crawley_CR63	528157	137913	Monitoring	Yes	Hazelwick AQMA	11.1	11.1	<0.1	-	-	-
M439	Croydon_CY41	530727	160842	Monitoring	Yes	Croydon AQMA	10.8	10.8	<0.1	-	-	-
M44	Reigate_and_Banstead_RB8	525246	150286	Monitoring	No		9.6	9.6	<0.1	-	-	-
M440	Reigate_and_Banstead_RB208	528822	156526	Monitoring	Yes	Hooley AQMA	10.4	10.4	<0.1	-	-	-
M441	Crawley_CR101	525679	135556	Monitoring	No		11.2	11.2	<0.1	-	-	-
M442	Sutton_ST6	522557	165787	Monitoring	Yes	Sutton AQMA	11.3	11.3	<0.1	-	-	-
M443	Reigate_and_Banstead_RB148	528853	156674	Monitoring	Yes	Hooley AQMA	10.5	10.5	<0.1	-	-	-
M444	Sutton_ST4	528925	163804	Monitoring	Yes	Sutton AQMA	10.6	10.6	<0.1	-	-	-
M445	Croydon_CY58	532383	165957	Monitoring	Yes	Croydon AQMA	12.1	12.1	<0.1	-	-	-
M45	Reigate_and_Banstead_RB40	529240	154293	Monitoring	No		9.9	9.9	<0.1	-	-	-
M46	Horsham_Storrington 18n	508210	114240	Monitoring	No		8.5	8.5	<0.1	-	-	-
M47	Tandridge_TD19	531134	143585	Monitoring	No		9.6	9.6	<0.1	-	-	-
M48	Waverley_Cran 4	504760	140688	Monitoring	No		8.0	8.0	<0.1	-	-	-
M49	Reigate_and_Banstead_RB76	528967	142452	Monitoring	Yes	AQMA No.3	9.4	9.4	<0.1	-	-	-
M5	Mole_Valley_MV5	517227	138685	Monitoring	No		8.4	8.4	<0.1	-	-	-
M50	Tandridge_TD37	530385	150480	Monitoring	No		9.1	9.1	<0.1	-	-	-
M51	Horsham_Storrington 14n	509316	114140	Monitoring	No		8.6	8.6	<0.1	-	-	-
M52	Reigate_and_Banstead_RB22	523260	160111	Monitoring	No		9.5	9.5	<0.1	-	-	-
M53	Tandridge_TD25	533840	158843	Monitoring	No		9.5	9.5	<0.1	-	-	-
M54	Tandridge_TD34	539464	152936	Monitoring	No		9.1	9.1	<0.1	-	-	-
M56	Reigate_and_Banstead_RB77	528790	142584	Monitoring	Yes	AQMA No.3	9.4	9.4	<0.1	-	-	-
M57	Mid_Sussex_MSAQ16	529918	115441	Monitoring	No		8.5	8.5	<0.1	-	-	-
M58	Crawley_CR3	528438	138394	Monitoring	No		9.4	9.4	<0.1	-	-	-
M59	Tandridge_TD31	535195	159134	Monitoring	No		9.0	9.0	<0.1	-	-	-
M6	Horsham_Horsham 4	517678	130069	Monitoring	No		9.3	9.3	<0.1	-	-	-

ID	Name	X	Y	Type	In AQMA ?	AQMA Title	2022 Annual Mean PM <sub>2.5</sub> Concentration (µg/m <sup>3</sup> )			Change Relative to Air Quality Standard (%)	Impact	Significance
							Without Project	With Project	Change			
M60	Mid_Sussex_MSAQ1	533342	123587	Monitoring	No		9.4	9.4	<0.1	-	-	-
M62	Elmbridge_Downside 3	510925	158061	Monitoring	No		9.3	9.3	<0.1	-	-	-
M63	Reigate_and_Banstead_RB33	524080	152580	Monitoring	No		10.7	10.7	<0.1	-	-	-
M64	Horsham_Pulborough 2	505288	118630	Monitoring	No		8.1	8.1	<0.1	-	-	-
M65	Reigate_and_Banstead_RB51	527865	142594	Monitoring	Yes	AQMA No.3	9.3	9.3	<0.1	-	-	-
M66	Horsham_Storrington 7	508364	114385	Monitoring	No		8.8	8.8	<0.1	-	-	-
M67	Crawley_CR4	529864	138206	Monitoring	No		9.8	9.8	<0.1	-	-	-
M68	Crawley_CR50	527810	139931	Monitoring	No		9.0	9.0	<0.1	-	-	-
M69	Crawley_CR75	529335	139589	Monitoring	No		8.8	8.8	<0.1	-	-	-
M7	Mole_Valley_MV4	514123	155336	Monitoring	No		9.3	9.3	<0.1	-	-	-
M71	Tandridge_TD26	531105	142939	Monitoring	No		9.2	9.2	<0.1	-	-	-
M72	Horsham_Steyning 4N	517732	111198	Monitoring	No		8.6	8.6	<0.1	-	-	-
M73	Reigate_and_Banstead_RB61	528575	142015	Monitoring	Yes	AQMA No.3	9.6	9.6	<0.1	-	-	-
M74	Reigate_and_Banstead_RB29	521903	153978	Monitoring	No		9.8	9.8	<0.1	-	-	-
M77	Reigate_and_Banstead_RB64	528608	142440	Monitoring	Yes	AQMA No.3	9.4	9.5	0.1	-	-	-
M78	Reigate_and_Banstead_RB68	528479	142243	Monitoring	Yes	AQMA No.3	9.5	9.5	<0.1	-	-	-
M79	Lewes_33	544680	112442	Monitoring	No		8.4	8.4	<0.1	-	-	-
M8	Horsham_Horsham 3	516010	130484	Monitoring	No		9.3	9.3	<0.1	-	-	-
M80	Horsham_N. Horsham 1N	517702	133570	Monitoring	No		9.2	9.2	<0.1	-	-	-
M81	Sutton_ST42	526605	165364	Monitoring	Yes	Sutton AQMA	10.8	10.8	<0.1	-	-	-
M82	Reigate_and_Banstead_RB18	529263	153156	Monitoring	No		10.5	10.5	<0.1	-	-	-
M83	Reigate_and_Banstead_RB75	529190	142219	Monitoring	Yes	AQMA No.3	9.3	9.3	<0.1	-	-	-
M85	Crawley_CR51	529490	141460	Monitoring	No		9.5	9.5	<0.1	-	-	-
M86	Crawley_CR89	527715	137893	Monitoring	Yes	Hazelwick AQMA	10.2	10.2	<0.1	-	-	-
M87	Reigate_and_Banstead_RB30	522118	153782	Monitoring	No		10.5	10.6	0.1	-	-	-
M88	Reigate_and_Banstead_RB37	529225	153599	Monitoring	No		11.4	11.4	<0.1	-	-	-
M89	Reigate_and_Banstead_RB73	528192	142672	Monitoring	Yes	AQMA No.3	9.5	9.5	<0.1	-	-	-
M9	Waverley_Dun 2	502783	137266	Monitoring	No		7.8	7.8	<0.1	-	-	-
M90	Reigate_and_Banstead_RB82	528749	155790	Monitoring	No		10.0	10.0	<0.1	-	-	-
M91	Reigate_and_Banstead_RB39	529209	153570	Monitoring	No		11.9	11.9	<0.1	-	-	-
M92	Reigate_and_Banstead_RB56	528381	142085	Monitoring	Yes	AQMA No.3	9.6	9.7	0.1	-	-	-
M93	Croydon_CY47	530663	160813	Monitoring	Yes	Croydon AQMA	9.8	9.8	<0.1	-	-	-
M94	Horsham_Storrington 6	508395	114447	Monitoring	No		8.8	8.8	<0.1	-	-	-
M95	Mole_Valley_MV11	517804	156751	Monitoring	No		11.2	11.2	<0.1	-	-	-
M96	Reigate_and_Banstead_RB74	529170	141954	Monitoring	Yes	AQMA No.3	9.3	9.4	0.1	-	-	-
M98	Mid_Sussex_MSAQ7	530435	137279	Monitoring	No		10.5	10.5	<0.1	-	-	-
M99	Reigate_and_Banstead_RB66	528480	142516	Monitoring	Yes	AQMA No.3	9.4	9.5	0.1	-	-	-
M446	Crawley_CR103	528848	137802	Monitoring	No		10.2	10.2	<0.1	-	-	-
M447	Crawley_CR104	527333	135846	Monitoring	No		10.7	10.7	<0.1	-	-	-



ID	Name	X	Y	Type	In AQMA ?	AQMA Title	2022 Annual Mean PM <sub>2.5</sub> Concentration (µg/m <sup>3</sup> )			Change Relative to Air Quality Standard (%)	Impact	Significance
							Without Project	With Project	Change			
M448	Crawley_CR107	524806	136822	Monitoring	No		9.8	9.8	<0.1	-	-	-
M449	Crawley_CR109	527174	136357	Monitoring	No		9.8	9.8	<0.1	-	-	-
M450	Crawley_CR110	526928	136356	Monitoring	No		10.1	10.1	<0.1	-	-	-
M451	Crawley_CR111	526804	136375	Monitoring	No		10.1	10.1	<0.1	-	-	-
M452	Croydon_CY99	533940	168390	Monitoring	Yes	Croydon AQMA	11.8	11.8	<0.1	-	-	-
M453	Croydon_CY101d	533558	167759	Monitoring	Yes	Croydon AQMA	11.1	11.1	<0.1	-	-	-
M454	Croydon_CY102d	533380	167882	Monitoring	Yes	Croydon AQMA	11.1	11.1	<0.1	-	-	-
M455	Croydon_CY106d	530835	167021	Monitoring	Yes	Croydon AQMA	12.1	12.1	<0.1	-	-	-
M456	Croydon_CY108d	529717	160416	Monitoring	Yes	Croydon AQMA	9.2	9.2	<0.1	-	-	-
M457	Croydon_CY109d	529404	159387	Monitoring	Yes	Croydon AQMA	9.4	9.4	<0.1	-	-	-
M458	Croydon_CY110d	531702	162125	Monitoring	Yes	Croydon AQMA	10.1	10.1	<0.1	-	-	-
M459	Croydon_CY111d	533475	162432	Monitoring	Yes	Croydon AQMA	9.2	9.2	<0.1	-	-	-
M460	Croydon_CY112d	531995	164889	Monitoring	Yes	Croydon AQMA	11.0	11.0	<0.1	-	-	-
M461	Elmbridge_Oxshott 1	514554	160618	Monitoring	No		9.2	9.3	0.1	-	-	-
M462	Epsom_and_Ewell_EE53	522370	163287	Monitoring	No		10.5	10.5	<0.1	-	-	-
M463	Lewes_47	536441	116231	Monitoring	No		8.2	8.2	<0.1	-	-	-
M464	Lewes_48	542020	115773	Monitoring	No		8.1	8.1	<0.1	-	-	-
M465	Merton_3	524551	166744	Monitoring	Yes	Sutton AQMA	11.5	11.5	<0.1	-	-	-
M466	Mid_Sussex_MSAQ4	539919	138161	Monitoring	No		9.2	9.2	<0.1	-	-	-
M467	Mid_Sussex_MSAQ30	526314	133235	Monitoring	No		9.9	9.9	<0.1	-	-	-
M468	Mid_Sussex_MSAQ31	537680	139009	Monitoring	No		8.9	8.9	<0.1	-	-	-
M469	Mid_Sussex_MSAQ32	530791	120295	Monitoring	No		9.3	9.3	<0.1	-	-	-
M470	Mid_Sussex_MSAQ34	531144	118862	Monitoring	No		9.0	9.0	<0.1	-	-	-
M471	Mid_Sussex_MSAQ35	528904	114415	Monitoring	No		8.0	8.0	<0.1	-	-	-
M472	Mid_Sussex_MSAQ37	533933	138473	Monitoring	No		8.3	8.3	<0.1	-	-	-
M473	Mid_Sussex_MSAQ39	539116	138384	Monitoring	No		9.2	9.2	<0.1	-	-	-
M474	Mid_Sussex_MSAQ40	532894	118063	Monitoring	No		9.0	9.0	<0.1	-	-	-
M475	Mole_Valley_MV16	514677	156557	Monitoring	No		9.4	9.4	<0.1	-	-	-
M476	Mole_Valley_MV17	516763	156565	Monitoring	No		9.6	9.6	<0.1	-	-	-
M477	Runnymede_RY8	504309	163952	Monitoring	Yes	M25 AQMA	11.9	11.9	<0.1	-	-	-
M478	Runnymede_RY25	501746	171347	Monitoring	No		11.7	11.7	<0.1	-	-	-
M479	Runnymede_RY33	501679	171676	Monitoring	Yes	M25 AQMA	11.8	11.8	<0.1	-	-	-
M480	Runnymede_RY39	498859	166225	Monitoring	No		11.0	11.0	<0.1	-	-	-
M481	Runnymede_RY71	504209	164259	Monitoring	Yes	M25 AQMA	13.5	13.5	<0.1	-	-	-
M482	Sevenoaks_DT98	550955	157680	Monitoring	Yes	AQMA No.13 (A25)	10.8	10.8	<0.1	-	-	-
M483	Sutton_ST9	530124	165323	Monitoring	Yes	Sutton AQMA	10.5	10.5	<0.1	-	-	-
M484	Sutton_ST43	525883	162518	Monitoring	Yes	Sutton AQMA	9.7	9.7	<0.1	-	-	-
M485	Waverley_WBC46	505795	139054	Monitoring	No		8.2	8.2	<0.1	-	-	-
M486	Waverley_WBC47	504045	135425	Monitoring	No		7.9	7.9	<0.1	-	-	-

ID	Name	X	Y	Type	In AQMA ?	AQMA Title	2032 Annual Mean PM <sub>2.5</sub> Concentration (µg/m <sup>3</sup> )			Change Relative to Air Quality Standard (%)	Impact	Significance
							Without Project	With Project	Change			
M487	Woking_PR	504926	161063	Monitoring	No		10.4	10.4	<0.1	-	-	-
M488	Woking_CR	506405	160504	Monitoring	No		10.4	10.4	<0.1	-	-	-
M489	Mid_Sussex_MSAQ29	539040	138451	Monitoring	No		9.2	9.2	<0.1	-	-	-
M490	Mid_Sussex_MSAQ36	537609	139406	Monitoring	No		8.9	8.9	<0.1	-	-	-
M491	Mid_Sussex_MSAQ38	539005	138480	Monitoring	No		9.2	9.2	<0.1	-	-	-
M492	Lewes_49	540135	113548	Monitoring	No		8.2	8.2	<0.1	-	-	-
M493	Mid_Sussex_MSAQ8	528477	112870	Monitoring	No		8.5	8.5	<0.1	-	-	-
M494	Horsham_Horsham 11n	517672	130322	Monitoring	No		9.3	9.3	<0.1	-	-	-
M495	Horsham_Horsham 12	516909	130755	Monitoring	No		9.3	9.3	<0.1	-	-	-
M499	Runnymede_RY19	505223	162698	Monitoring	Yes	M25 AQMA	13.8	13.8	<0.1	-	-	-
M500	Runnymede_RY26	501707	171391	Monitoring	No		12.0	12.0	<0.1	-	-	-
M501	Runnymede_RY44	504628	164435	Monitoring	No		11.7	11.7	<0.1	-	-	-
M502	Runnymede_RY52	503011	171333	Monitoring	No		10.6	10.6	<0.1	-	-	-
M503	Lewes_17	542315	110733	Monitoring	No		8.6	8.6	<0.1	-	-	-
M504	Epsom_and_Ewell_EE52	522304	163212	Monitoring	No		10.5	10.5	<0.1	-	-	-
M505	Horsham_Cowfold 5n	521082	122702	Monitoring	Yes	Horsham Cowfold AQMA	9.4	9.4	<0.1	-	-	-
M506	Horsham_Cowfold 9	521587	122459	Monitoring	No		9.3	9.3	<0.1	-	-	-
M507	Croydon_CY100d	533049	166124	Monitoring	Yes	Croydon AQMA	11.9	11.9	<0.1	-	-	-
M508	Croydon_CY103d	532788	168022	Monitoring	Yes	Croydon AQMA	12.6	12.6	<0.1	-	-	-
M509	Croydon_CY107d	531122	164298	Monitoring	Yes	Croydon AQMA	11.8	11.8	<0.1	-	-	-
M510	Croydon_CY113d	532000	166284	Monitoring	Yes	Croydon AQMA	11.9	11.9	<0.1	-	-	-
M511	Elmbridge_Oxshott 2	514574	160493	Monitoring	No		9.3	9.3	<0.1	-	-	-
M513	Crawley_CR105	526940	137831	Monitoring	No		10.9	10.9	<0.1	-	-	-
M514	Crawley_CR106	527000	138357	Monitoring	No		9.7	9.7	<0.1	-	-	-
M515	Crawley_CR108	526901	136381	Monitoring	No		10.1	10.1	<0.1	-	-	-
M516	Croydon_CR4	532584	165630	Monitoring	Yes	Croydon AQMA	11.6	11.6	<0.1	-	-	-
M517	Mole_Valley_MV15	513617	154429	Monitoring	No		9.4	9.4	<0.1	-	-	-
M518	Tandridge_TD1	537174	139654	Monitoring	No		8.9	8.9	<0.1	-	-	-
M519	Tandridge_TD2	536336	148437	Monitoring	No		8.7	8.7	<0.1	-	-	-
M520	Tandridge_TD3	535875	146674	Monitoring	No		8.4	8.4	<0.1	-	-	-
M521	Tandridge_TD15	534995	151859	Monitoring	No		9.4	9.4	<0.1	-	-	-
M522	Tandridge_TD16	534992	151916	Monitoring	No		9.4	9.4	<0.1	-	-	-
M523	Tandridge_TD17	534989	151967	Monitoring	No		9.4	9.4	<0.1	-	-	-
M524	Tandridge_TD18	535002	151944	Monitoring	No		9.5	9.5	<0.1	-	-	-
M525	Woking_M25	505611	161180	Monitoring	No		15.2	15.2	<0.1	-	-	-
M18	Arup_RG3	526444	139625	Monitoring	No		8.6	8.6	<0.1	-	-	-
M61	Arup_RG1	528204	142330	Monitoring	Yes	AQMA No.3	9.5	9.6	0.1	-	-	-
M70	Arup_HR14	528369	137779	Monitoring	Yes	Hazelwick AQMA	10.2	10.3	0.1	-	-	-
M84	Arup_HR10	528211	137807	Monitoring	Yes	Hazelwick AQMA	10.3	10.3	<0.1	-	-	-

ID	Name	X	Y	Type	In AQMA ?	AQMA Title	2032 Annual Mean PM <sub>2.5</sub> Concentration (µg/m <sup>3</sup> )			Change Relative to Air Quality Standard (%)	Impact	Significance
							Without Project	With Project	Change			
M97	Arup_HR11	528249	137794	Monitoring	Yes	Hazelwick AQMA	10.4	10.4	<0.1	-	-	-
M107	Arup_HR6	528068	137806	Monitoring	Yes	Hazelwick AQMA	10.2	10.3	0.1	-	-	-
M129	Arup_HR9	528193	137805	Monitoring	Yes	Hazelwick AQMA	10.3	10.3	<0.1	-	-	-
M175	Arup_RG2/RG6	528597	141833	Monitoring	Yes	AQMA No.3	9.6	9.7	0.1	-	-	-
M182	Arup_HR13	528253	137820	Monitoring	Yes	Hazelwick AQMA	10.6	10.6	<0.1	-	-	-
M215	Arup_HR19	528316	138050	Monitoring	Yes	Hazelwick AQMA	10.0	10.0	<0.1	-	-	-
M224	Arup_HR12	528258	137811	Monitoring	Yes	Hazelwick AQMA	10.6	10.6	<0.1	-	-	-
M237	Arup_HR1	528073	137821	Monitoring	Yes	Hazelwick AQMA	10.4	10.4	<0.1	-	-	-
M259	Arup_BR15	527690	142641	Monitoring	Yes	AQMA No.3	9.8	9.9	0.1	-	-	-
M261	Arup_HR2	528113	137823	Monitoring	Yes	Hazelwick AQMA	10.4	10.4	<0.1	-	-	-
M262	Arup_HR16	528276	137861	Monitoring	Yes	Hazelwick AQMA	10.6	10.6	<0.1	-	-	-
M267	Arup_BR1	527881	142769	Monitoring	Yes	AQMA No.3	9.7	9.8	0.1	-	-	-
M275_M512	Crawley_CR92	528882	137086	Monitoring	Yes	Hazelwick AQMA (proposed extension)	10.5	10.6	0.1	-	-	-
M281	Arup_HR3	528147	137825	Monitoring	Yes	Hazelwick AQMA	10.7	10.7	<0.1	-	-	-
M300	Arup_HR15	528288	137829	Monitoring	Yes	Hazelwick AQMA	10.7	10.7	<0.1	-	-	-
M314	Arup_BR16	527682	142648	Monitoring	Yes	AQMA No.3	10.1	10.2	0.1	-	-	-
M325	Arup_HR7	528149	137808	Monitoring	Yes	Hazelwick AQMA	10.7	10.7	<0.1	-	-	-
M332	Arup_BR11	527567	142568	Monitoring	No		10.9	10.9	<0.1	-	-	-
M347	Arup_BR14	527655	142616	Monitoring	Yes	AQMA No.3	10.0	10.2	0.2	-	-	-
M354	Arup_HR17	528308	138013	Monitoring	Yes	Hazelwick AQMA	10.7	10.7	<0.1	-	-	-
M360	Arup_HR4	528153	137871	Monitoring	Yes	Hazelwick AQMA	10.7	10.7	<0.1	-	-	-
M363	Arup_BR8	527694	142686	Monitoring	No		10.6	10.6	<0.1	-	-	-
M365	Arup_BR2	527798	142758	Monitoring	Yes	AQMA No.3	10.3	10.3	<0.1	-	-	-
M370	Arup_HR20	528276	137854	Monitoring	Yes	Hazelwick AQMA	10.7	10.7	<0.1	-	-	-
M376	Arup_BR6	527750	142749	Monitoring	Yes	AQMA No.3	10.6	10.6	<0.1	-	-	-
M378	Arup_BR10	527626	142611	Monitoring	No		11.0	10.9	-0.1	-	-	-
M381	Arup_BR7	527722	142717	Monitoring	Yes	AQMA No.3	10.7	10.7	<0.1	-	-	-
M384	Arup_BR12	527582	142552	Monitoring	Yes	AQMA No.3	10.1	10.3	0.2	-	-	-
M392	Arup_BR13	527636	142599	Monitoring	Yes	AQMA No.3	10.1	10.2	0.1	-	-	-
M404	Arup_BR18	527716	142686	Monitoring	Yes	AQMA No.3	10.2	10.2	<0.1	-	-	-
M406	Arup_HR8	528168	137838	Monitoring	Yes	Hazelwick AQMA	10.8	10.8	<0.1	-	-	-
M408	Arup_BR4	527785	142758	Monitoring	Yes	AQMA No.3	10.5	10.5	<0.1	-	-	-
M409	Arup_BR3	527795	142800	Monitoring	Yes	AQMA No.3	10.4	10.4	<0.1	-	-	-
M410	Arup_BR9	527670	142659	Monitoring	No		10.6	10.5	-0.1	-	-	-
M411	Arup_HR18	528239	138014	Monitoring	Yes	Hazelwick AQMA	11.4	11.5	0.1	-	-	-
M426	Arup_BR20	527759	142737	Monitoring	Yes	AQMA No.3	10.5	10.4	-0.1	-	-	-
M427	Arup_HR5	528157	137913	Monitoring	Yes	Hazelwick AQMA	11.1	11.1	<0.1	-	-	-
M429	Arup_BR5	527781	142763	Monitoring	Yes	AQMA No.3	10.6	10.6	<0.1	-	-	-
M431	Arup_BR17	527705	142677	Monitoring	Yes	AQMA No.3	10.3	10.4	0.1	-	-	-

ID	Name	X	Y	Type	In AQMA ?	AQMA Title	2032 Annual Mean PM <sub>2.5</sub> Concentration (µg/m <sup>3</sup> )			Change Relative to Air Quality Standard (%)	Impact	Significance
							Without Project	With Project	Change			
M434	Arup_BR19	527734	142707	Monitoring	Yes	AQMA No.3	10.2	10.2	<0.1	-	-	-



2.4. 2038 Design Year Sensitivity Test – Uncertainty in emissions over time

**Table 1.3.1: Predicted Annual Mean NO<sub>2</sub> Concentrations (µg/m<sup>3</sup>) and Impacts at Human Receptors for the 2038 Assessment Year Sensitivity Test**

ID	Name	X	Y	Type	In AQMA ?	AQMA Title	2038 Annual Mean NO <sub>2</sub> Concentration (µg/m <sup>3</sup> )			Change Relative to Air Quality Standard (%)	Impact	Significance
							Without Project	With Project	Change			
CD_1	WSCC/029/21	525429	137149	Committed Development	No		10.8	10.9	0.1	<1	Negligible	Not significant
CD_2	2020/0034	527090	144525	Committed Development	No		10.0	10.3	0.3	1	Negligible	Not significant
CD_3	2020/0015	525944	144597	Committed Development	No		8.8	9.0	0.2	1	Negligible	Not significant
CD_4	CR/2018/0433/FUL	526960	138980	Committed Development	No		14.1	14.2	0.1	<1	Negligible	Not significant
CD_5	CR/2015/0718/ARM	529495	139377	Committed Development	No		12.3	12.5	0.2	1	Negligible	Not significant
CD_6	CR/2019/0545	530508	141924	Committed Development	No		15.0	15.4	0.4	1	Negligible	Not significant
CD_7	CR/2016/0662/FUL	526871	136849	Committed Development	No		13.8	13.9	0.1	<1	Negligible	Not significant
CD_8	CR/2017/0997/OUT	527192	136870	Committed Development	No		13.9	13.9	<0.1	<1	Negligible	Not significant
CD_9	CR/2020/0254/PA3	526912	136392	Committed Development	No		13.1	13.2	0.1	<1	Negligible	Not significant
CD_10	CR/2018/0139/FUL	527192	136870	Committed Development	No		13.9	13.9	<0.1	<1	Negligible	Not significant
CD_11	CR/2018/0172/FUL	528592	139315	Committed Development	No		14.1	14.3	0.2	1	Negligible	Not significant
CD_12	CR/2017/0596/FUL	528593	139305	Committed Development	No		14.0	14.2	0.2	1	Negligible	Not significant
CD_13	CR/2022/0187/FUL	527142	138918	Committed Development	No		20.7	20.9	0.2	1	Negligible	Not significant
CD_14	CR/2021/0248/FUL	527631	138941	Committed Development	No		19.7	19.9	0.2	1	Negligible	Not significant
CD_15	CR/2019/0322/FUL	525178	138312	Committed Development	No		10.5	10.7	0.2	1	Negligible	Not significant
CD_16	CR/2016/0997/FUL	528313	138674	Committed Development	No		16.8	16.9	0.1	<1	Negligible	Not significant
CD_17	CR/2019/0487/FUL	525290	138288	Committed Development	No		10.4	10.6	0.2	1	Negligible	Not significant
CD_18	CR/2020/0719/FUL	528066	138311	Committed Development	Yes	Hazelwick AQMA	16.3	16.5	0.2	1	Negligible	Not significant
CD_19	CR/2021/0174/FUL	527645	138377	Committed Development	No		19.9	20.0	0.1	<1	Negligible	Not significant
CD_20	CR/2021/0249/FUL	527568	138178	Committed Development	No		19.4	19.6	0.2	1	Negligible	Not significant
CD_21	CR/2020/0220/FUL	528307	138432	Committed Development	No		15.4	15.6	0.2	1	Negligible	Not significant
CD_22	CR/2018/0110/PA3	528659	137439	Committed Development	Yes	Hazelwick AQMA	22.6	22.7	0.1	<1	Negligible	Not significant
CD_23	CR/2021/0455/PA3	528637	137044	Committed Development	Yes	Hazelwick AQMA (proposed extension)	24.2	24.3	0.1	<1	Negligible	Not significant
CD_24	CR/2017/0522/PA3	526918	137217	Committed Development	No		19.6	19.8	0.2	1	Negligible	Not significant
CD_25	CR/2017/0997/OUT	527192	136870	Committed Development	No		13.9	13.9	<0.1	<1	Negligible	Not significant
CD_26	CR/2017/0564/FUL	527761	136758	Committed Development	No		12.8	12.9	0.1	<1	Negligible	Not significant
CD_27	CR/2017/0882/PA3	528311	136555	Committed Development	No		13.8	13.8	<0.1	<1	Negligible	Not significant
CD_28	CR/2019/0403/FUL	527368	136775	Committed Development	No		13.6	13.6	<0.1	<1	Negligible	Not significant
CD_29	CR/2018/3002/EIA	527342	136438	Committed Development	No		13.7	13.8	0.1	<1	Negligible	Not significant
CD_30	CR/2020/0646/PA3	526912	136392	Committed Development	No		13.1	13.2	0.1	<1	Negligible	Not significant
CD_31	CR/2017/0479/PA3	526912	136392	Committed Development	No		13.1	13.2	0.1	<1	Negligible	Not significant
CD_32	CR/2016/1053/FUL	525966	136027	Committed Development	No		10.7	10.7	<0.1	<1	Negligible	Not significant
CD_33	CR/2020/0274/FUL	526250	137355	Committed Development	No		13.5	13.6	0.1	<1	Negligible	Not significant
CD_34	CR/2021/0308/ARM	526766	136029	Committed Development	No		12.3	12.3	<0.1	<1	Negligible	Not significant
CD_35	CR/2020/0155/FUL	530132	135825	Committed Development	No		14.5	14.7	0.2	1	Negligible	Not significant
CD_36	CR/2022/0046/FUL	529771	139251	Committed Development	No		14.5	14.6	0.1	<1	Negligible	Not significant

ID	Name	X	Y	Type	In AQMA ?	AQMA Title	2038 Annual Mean NO <sub>2</sub> Concentration (µg/m <sup>3</sup> )			Change Relative to Air Quality Standard (%)	Impact	Significance
							Without Project	With Project	Change			
CD_37	CR/2021/0581/PA3	530350	141159	Committed Development	No		13.2	13.4	0.2	1	Negligible	Not significant
CD_38	CR/2017/0921/FUL	526918	137217	Committed Development	No		19.6	19.8	0.2	1	Negligible	Not significant
CD_39	CR/2021/0685/OUT	529698	139747	Committed Development	No		14.1	14.2	0.1	<1	Negligible	Not significant
CD_40	CR/2021/0611/FUL	526441	136397	Committed Development	No		12.4	12.5	0.1	<1	Negligible	Not significant
CD_41	19/00062/F	528835	143452	Committed Development	No		14.6	15.0	0.4	1	Negligible	Not significant
CD_42	18/01180/F	528519	145141	Committed Development	No		11.6	11.8	0.2	1	Negligible	Not significant
CD_43	18/01158/F	527857	150465	Committed Development	Yes	AQMA No.12	14.7	14.8	0.1	<1	Negligible	Not significant
CD_44	21/01193/PAP30	525416	150875	Committed Development	Yes	AQMA No.11	13.7	13.7	<0.1	<1	Negligible	Not significant
CD_45	20/00864/S73	527448	152967	Committed Development	No		12.4	12.5	0.1	<1	Negligible	Not significant
CD_46	20/01880/CONLA	526875	142098	Committed Development	No		14.2	15.2	1.0	3	Negligible	Not significant
CD_47	20/01923/HHOLD	527882	142306	Committed Development	Yes	AQMA No. 3	18.8	19.9	1.1	3	Negligible	Not significant
CD_48	20/02034/F	527837	142872	Committed Development	Yes	AQMA No. 3	18.1	18.7	0.6	2	Negligible	Not significant
CD_49	20/01199/S73	528064	142810	Committed Development	No		17.0	17.6	0.6	2	Negligible	Not significant
CD_50	19/01931/S73	527976	142924	Committed Development	No		15.3	15.9	0.6	2	Negligible	Not significant
CD_51	21/00020/CU	530723	142426	Committed Development	No		14.5	14.7	0.2	1	Negligible	Not significant
CD_52	20/02770/F	528220	143608	Committed Development	No		15.8	16.2	0.4	1	Negligible	Not significant
CD_53	20/00862/PAP30	528519	143063	Committed Development	No		17.2	17.8	0.6	2	Negligible	Not significant
CD_54	20/01125/S73	530508	141924	Committed Development	No		15.0	15.4	0.4	1	Negligible	Not significant
CD_55	22/00181/F	529018	143072	Committed Development	No		14.2	14.7	0.5	1	Negligible	Not significant
CD_56	21/00501/F	528626	143149	Committed Development	No		16.3	16.8	0.5	1	Negligible	Not significant
CD_57	21/01975/PAP30	528698	143170	Committed Development	No		15.6	16.1	0.5	1	Negligible	Not significant
CD_58	21/02101/F	529018	143072	Committed Development	No		14.2	14.7	0.5	1	Negligible	Not significant
CD_59	19/00986/F	527346	144779	Committed Development	No		10.7	10.9	0.2	1	Negligible	Not significant
CD_60	21/00224/CLE	528732	142722	Committed Development	No		17.0	17.6	0.6	2	Negligible	Not significant
CD_61	22/00724/F	529074	143275	Committed Development	No		13.8	14.2	0.4	1	Negligible	Not significant
CD_62	19/02199/S73	528519	145141	Committed Development	No		11.6	11.8	0.2	1	Negligible	Not significant
CD_63	20/00548/CON	525944	144597	Committed Development	No		8.8	9.0	0.2	1	Negligible	Not significant
CD_64	21/03303/F	528497	145190	Committed Development	No		11.7	11.9	0.2	1	Negligible	Not significant
CD_65	21/02059/AGD	527410	145502	Committed Development	No		9.5	9.7	0.2	1	Negligible	Not significant
CD_66	20/02386/AGD	525944	144597	Committed Development	No		8.8	9.0	0.2	1	Negligible	Not significant
CD_67	22/01400/F	528039	143251	Committed Development	No		15.7	16.2	0.5	1	Negligible	Not significant
CD_68	22/01247/S73	528392	143061	Committed Development	No		16.5	17.0	0.5	1	Negligible	Not significant
CD_69	22/00849/F	525728	143555	Committed Development	No		9.6	9.8	0.2	1	Negligible	Not significant
CD_70	22/00877/F	525453	150128	Committed Development	No		14.1	14.1	<0.1	<1	Negligible	Not significant
CD_71	22/00695/S73	530403	153030	Committed Development	No		14.4	14.5	0.1	<1	Negligible	Not significant
CD_72	22/01816/F	528684	143300	Committed Development	No		15.2	15.6	0.4	1	Negligible	Not significant
CD_73	2020/1099	530680	141453	Committed Development	No		12.9	13.1	0.2	1	Negligible	Not significant
CD_74	2020/2297	531774	142808	Committed Development	No		11.0	11.2	0.2	1	Negligible	Not significant
CD_75	2020/1782	530568	140653	Committed Development	No		14.0	14.1	0.1	<1	Negligible	Not significant

ID	Name	X	Y	Type	In AQMA ?	AQMA Title	2038 Annual Mean NO <sub>2</sub> Concentration (µg/m <sup>3</sup> )			Change Relative to Air Quality Standard (%)	Impact	Significance
							Without Project	With Project	Change			
CD_76	2019/548/EIA	531214	143209	Committed Development	No		14.0	14.3	0.3	1	Negligible	Not significant
CD_77	2018/806	530343	141791	Committed Development	No		14.9	15.3	0.4	1	Negligible	Not significant
CD_78	2018/2567	531045	143264	Committed Development	No		17.7	18.1	0.4	1	Negligible	Not significant
CD_79	2021/975	531161	143499	Committed Development	No		14.0	14.3	0.3	1	Negligible	Not significant
CD_80	2019/169	532240	140294	Committed Development	No		9.5	9.6	0.1	<1	Negligible	Not significant
CD_81	2017/1782	532791	140734	Committed Development	No		10.0	10.0	<0.1	<1	Negligible	Not significant
CD_82	2022/718/N	533837	143783	Committed Development	No		11.0	11.1	0.1	<1	Negligible	Not significant
CD_83	2019/13	531036	147889	Committed Development	No		15.0	15.3	0.3	1	Negligible	Not significant
CD_84	2019/868	530513	146183	Committed Development	No		12.6	12.8	0.2	1	Negligible	Not significant
CD_85	2018/2096	531432	153189	Committed Development	No		18.7	18.8	0.1	<1	Negligible	Not significant
CD_86	2021/329	530705	139581	Committed Development	No		11.6	11.7	0.1	<1	Negligible	Not significant
CD_87	DC/17/2481	523000	134622	Committed Development	No		11.9	12.0	0.1	<1	Negligible	Not significant
CD_88	DC/10/1612	525188	139649	Committed Development	No		15.9	16.2	0.3	1	Negligible	Not significant
CD_89	DC/17/2481/OUT; DC/20/2223/REM;	525188	139649	Committed Development	No		15.9	16.2	0.3	1	Negligible	Not significant
CD_90	DC21/0890/PEPO	525188	139649	Committed Development	No		15.9	16.2	0.3	1	Negligible	Not significant
CD_91	DC/20/0380	524979	138838	Committed Development	No		10.2	10.5	0.3	1	Negligible	Not significant
CD_92	MO/2019/1326	523606	142986	Committed Development	No		8.1	8.3	0.2	1	Negligible	Not significant
CD_93	DM/21/0644	530705	139581	Committed Development	No		11.6	11.7	0.1	<1	Negligible	Not significant
CD_94	DM/19/2758	532178	136395	Committed Development	No		9.7	9.8	0.1	<1	Negligible	Not significant
CD_95	DM/21/0028	533534	139307	Committed Development	No		11.8	11.9	0.1	<1	Negligible	Not significant
CD_96	DM/20/3808	532359	135899	Committed Development	No		8.8	8.9	0.1	<1	Negligible	Not significant
CD_97	DM/20/2150	526179	133096	Committed Development	No		13.3	13.3	<0.1	<1	Negligible	Not significant
CD_98	DM/20/4562	526179	133096	Committed Development	No		13.3	13.3	<0.1	<1	Negligible	Not significant
CD_99	DM/18/0897	526091	130520	Committed Development	No		13.3	13.3	<0.1	<1	Negligible	Not significant
CD_100	DM/21/3805	530415	138790	Committed Development	No		12.6	12.7	0.1	<1	Negligible	Not significant
CD_101	DM/19/4636	526674	133469	Committed Development	No		10.8	10.9	0.1	<1	Negligible	Not significant
CD_102	Land at Steers Lane, Forge Wood	529375	139637	Committed Development	No		12.6	12.8	0.2	1	Negligible	Not significant
CD_103	Land to the south east of Heathy Farm, Balcombe Road	529795	138958	Committed Development	No		15.9	16.0	0.1	<1	Negligible	Not significant
CD_104	Land East of London Road, Northgate	526977	137973	Committed Development	No		15.1	15.3	0.2	1	Negligible	Not significant
CD_105	Shaw House, Pegler Way	526663	136659	Committed Development	No		15.9	16.0	0.1	<1	Negligible	Not significant
CD_106	Ambulance Station, Ifield Road	526251	137357	Committed Development	No		13.5	13.6	0.1	<1	Negligible	Not significant
CD_107	96-102 North Road	528154	137672	Committed Development	Yes	Hazelwick AQMA	22.0	22.0	<0.1	<1	Negligible	Not significant
CD_108	Rear Gardens, Dingle Close/Ifield Road	525755	137049	Committed Development	No		10.8	10.9	0.1	<1	Negligible	Not significant
CD_109	Ifield Community College, Ifield (125 dwellings)	525353	136895	Committed Development	No		10.6	10.7	0.1	<1	Negligible	Not significant
CD_110	Rear Gardens, Snell Hatch/Ifield Road	525817	136851	Committed Development	No		10.4	10.5	0.1	<1	Negligible	Not significant
CD_111	Land at Gales Place and West Way	528025	136974	Committed Development	No		13.6	13.7	0.1	<1	Negligible	Not significant
CD_112	Southern Counties, West Green (218 dwellings, mixed use priority for residential)	526555	136650	Committed Development	No		13.9	14.0	0.1	<1	Negligible	Not significant
CD_113	15-29 Broadway Upper Floors, Northgate (57 dwellings)	526937	136601	Committed Development	No		13.2	13.3	0.1	<1	Negligible	Not significant

ID	Name	X	Y	Type	In AQMA ?	AQMA Title	2038 Annual Mean NO <sub>2</sub> Concentration (µg/m <sup>3</sup> )			Change Relative to Air Quality Standard (%)	Impact	Significance
							Without Project	With Project	Change			
CD_114	46-48 Goffs Park Road	526193	136089	Committed Development	No		13.2	13.3	0.1	<1	Negligible	Not significant
CD_115	Land east of Balcombe Road/Street Hill, Pound Hill (developable) 15 dwellings	530065	136156	Committed Development	No		11.5	11.6	0.1	<1	Negligible	Not significant
CD_116	Land North of the A264 at Junction 10 of M23	530417	138791	Committed Development	No		12.5	12.7	0.2	1	Negligible	Not significant
CD_117	Cedars (Former Crawley Forest School), Brighton Road, Pease Pottage	526066	132527	Committed Development	No		11.5	11.5	<0.1	<1	Negligible	Not significant
CD_118	Horley Police Station, 15 Massetts Road	528437	142923	Committed Development	Yes	AQMA No. 3	16.1	16.7	0.6	2	Negligible	Not significant
CD_119	Telephone Exchange, Victoria Road South	528307	143044	Committed Development	No		15.4	15.9	0.5	1	Negligible	Not significant
CD_120	59-61 Brighton Road, Horley	528545	142953	Committed Development	No		16.4	16.9	0.5	1	Negligible	Not significant
CD_121	Land at Meath Green	527222	144199	Committed Development	No		10.3	10.6	0.3	1	Negligible	Not significant
CD_122	Former Chequers Hotel, Bonehurst Road	528409	144102	Committed Development	No		13.3	13.6	0.3	1	Negligible	Not significant
CD_123	Salfords Industrial Estate	528425	145893	Committed Development	No		10.4	10.5	0.1	<1	Negligible	Not significant
CD_124	Perrywood Business Park	528831	146322	Committed Development	No		11.5	11.6	0.1	<1	Negligible	Not significant
CD_125	Library and Pool House, Bancroft Road, Reigate, RH2 7RP	525465	150162	Committed Development	No		15.9	15.9	<0.1	<1	Negligible	Not significant
CD_126	Land adjacent to the Town Hall, Castlefield Road	525414	150376	Committed Development	No		13.2	13.2	<0.1	<1	Negligible	Not significant
CD_127	Land adjacent to the Town Hall, Castlefield Road, Reigate, RH2 0SH	525395	150459	Committed Development	No		13.0	13.1	0.1	<1	Negligible	Not significant
CD_128	Wells Place Industrial Estate, Redhill	528827	152544	Committed Development	No		12.9	13.0	0.1	<1	Negligible	Not significant
CD_129	Land at Plough Road and Redehall Road, Smallfield	532038	143032	Committed Development	No		10.7	10.9	0.2	1	Negligible	Not significant
CD_130	Chapel Road, Smallfield	531782	143381	Committed Development	No		12.0	12.2	0.2	1	Negligible	Not significant
CD_131	Woodlands Garage, Chapel Road, Smallfield	531786	143371	Committed Development	No		12.1	12.3	0.2	1	Negligible	Not significant
CD_132	DS43 Land adjacent to Three Acres, Hookwood	526662	142530	Committed Development	No		12.1	12.8	0.7	2	Negligible	Not significant
CD_133	DS44 Land south of Kennel Road, Hookwood	526572	142602	Committed Development	No		11.9	12.4	0.5	1	Negligible	Not significant
CD_134	DS56 Land at the Priest's House, Leigh	522504	146804	Committed Development	No		10.1	10.1	<0.1	<1	Negligible	Not significant
E_1	Turners Hill School	530048	136823	Education	No		11.7	11.8	0.1	<1	Negligible	Not significant
E_2	Cranbrook Independent Nursery & Pre-School	530314	140556	Education	No		14.2	14.4	0.2	1	Negligible	Not significant
E_3	Western Road Primary School	525347	164169	Education	Yes	Sutton AQMA	16.5	16.5	<0.1	<1	Negligible	Not significant
E_4	Sutton Opportunity Group	528846	165124	Education	Yes	Sutton AQMA	14.9	14.9	<0.1	<1	Negligible	Not significant
E_5	Rainbow Day Nursery	502309	166648	Education	No		16.1	16.1	<0.1	<1	Negligible	Not significant
E_6	Options Skills	531207	161139	Education	Yes	Croydon AQMA	13.3	13.3	<0.1	<1	Negligible	Not significant
E_7	Christ Church C of E Primary School	531703	162048	Education	Yes	Croydon AQMA	17.9	17.9	<0.1	<1	Negligible	Not significant
E_8	Archbishop Tenison's Church of England High School, Croydon	533600	165095	Education	Yes	Croydon AQMA	16.0	16.0	<0.1	<1	Negligible	Not significant
E_9	Nursery and Preschool Croydon, Fennies Nursery	533907	165781	Education	Yes	Croydon AQMA	18.0	18.0	<0.1	<1	Negligible	Not significant
E_10	Harris Federation	532549	165700	Education	Yes	Croydon AQMA	26.5	26.3	-0.2	-1	Negligible	Not significant
E_11	Beckmead College	533617	168166	Education	Yes	Croydon AQMA	18.8	18.8	<0.1	<1	Negligible	Not significant
E_12	Croydon College	532813	165402	Education	Yes	Croydon AQMA	25.2	25.1	-0.1	<-1	Negligible	Not significant
E_13	Brigh Horizons Coulsdon Day Nursery	529694	159634	Education	Yes	Croydon AQMA	13.6	13.6	<0.1	<1	Negligible	Not significant
E_14	Little Garden The Worcester Park Day Nursery & Pre-School	522362	165956	Education	Yes	Sutton AQMA	18.2	18.3	0.1	<1	Negligible	Not significant



ID	Name	X	Y	Type	In AQMA ?	AQMA Title	2038 Annual Mean NO <sub>2</sub> Concentration (µg/m <sup>3</sup> )			Change Relative to Air Quality Standard (%)	Impact	Significance
							Without Project	With Project	Change			
E_15	The BRIT School	532834	167463	Education	Yes	Croydon AQMA	17.6	17.6	<0.1	<1	Negligible	Not significant
E_16	Reigate College	525492	150500	Education	No		12.4	12.5	0.1	<1	Negligible	Not significant
E_17	Croydon College	532620	165509	Education	Yes	Croydon AQMA	24.0	24.0	<0.1	<1	Negligible	Not significant
E_18	Purley Nursery School	531368	161757	Education	Yes	Croydon AQMA	17.0	17.0	<0.1	<1	Negligible	Not significant
E_19	Sherwood Pre-School	532188	164484	Education	Yes	Croydon AQMA	16.5	16.6	0.1	<1	Negligible	Not significant
E_20	Long Lane Primary School	534943	167114	Education	Yes	Croydon AQMA	17.7	17.8	0.1	<1	Negligible	Not significant
E_21	South Way Junior School	536272	165191	Education	Yes	Croydon AQMA	13.5	13.6	0.1	<1	Negligible	Not significant
E_22	Heathfield Academy	532571	164792	Education	Yes	Croydon AQMA	17.5	17.5	<0.1	<1	Negligible	Not significant
E_23	Stepping Stones Day Nursery	531231	167566	Education	Yes	Croydon AQMA	18.7	18.8	0.1	<1	Negligible	Not significant
E_24	Westbury Tender Day Nursery	532779	167108	Education	Yes	Croydon AQMA	17.9	17.9	<0.1	<1	Negligible	Not significant
E_25	Junior VIPs Nursery	532168	166296	Education	Yes	Croydon AQMA	19.5	19.6	0.1	<1	Negligible	Not significant
E_26	Oasis Academy Shirley Park Stroud Green Campus	535007	166992	Education	Yes	Croydon AQMA	14.7	14.7	<0.1	<1	Negligible	Not significant
E_27	Bramley Bank Short Stay School	532572	163206	Education	Yes	Croydon AQMA	16.1	16.1	<0.1	<1	Negligible	Not significant
E_28	Ivy League Nursery	533801	168297	Education	Yes	Croydon AQMA	18.8	18.8	<0.1	<1	Negligible	Not significant
E_29	Gingerbread Corner Nursery & Afterschool	532702	166669	Education	Yes	Croydon AQMA	18.6	18.6	<0.1	<1	Negligible	Not significant
E_30	Nursery and Preschool Purley	531485	162029	Education	Yes	Croydon AQMA	16.4	16.4	<0.1	<1	Negligible	Not significant
E_31	King Fishers Pre-School & Day Care Nursery	533528	166211	Education	Yes	Croydon AQMA	18.3	18.3	<0.1	<1	Negligible	Not significant
E_32	Cumnor House Nursery South Croydon	531636	162583	Education	Yes	Croydon AQMA	14.1	14.1	<0.1	<1	Negligible	Not significant
E_33	Mini Willows Day Nursery	533031	168377	Education	Yes	Croydon AQMA	20.0	20.0	<0.1	<1	Negligible	Not significant
E_34	Woodside Primary School	533429	166457	Education	Yes	Croydon AQMA	20.4	20.4	<0.1	<1	Negligible	Not significant
E_35	Alpha Day Nursery	534638	167323	Education	Yes	Croydon AQMA	19.1	19.1	<0.1	<1	Negligible	Not significant
E_36	Malling Close Children's Centre	535081	167399	Education	Yes	Croydon AQMA	15.1	15.1	<0.1	<1	Negligible	Not significant
E_37	Tunstall Nursery School & Children's Centre	533466	166136	Education	Yes	Croydon AQMA	17.7	17.7	<0.1	<1	Negligible	Not significant
E_38	Inspire Day Nursery	532303	166839	Education	Yes	Croydon AQMA	19.1	19.1	<0.1	<1	Negligible	Not significant
E_39	Harris Primary Academy Haling Park	532534	163775	Education	Yes	Croydon AQMA	20.2	20.3	0.1	<1	Negligible	Not significant
E_40	Elgin Nursery	533784	165831	Education	Yes	Croydon AQMA	17.1	17.1	<0.1	<1	Negligible	Not significant
E_41	Dakota House	531600	167157	Education	Yes	Croydon AQMA	18.8	18.8	<0.1	<1	Negligible	Not significant
E_42	Happy Little Bunny Nursery	531756	165423	Education	Yes	Croydon AQMA	17.5	17.5	<0.1	<1	Negligible	Not significant
E_43	Kids-Joy Nursery	530827	167208	Education	Yes	Croydon AQMA	20.5	20.6	0.1	<1	Negligible	Not significant
E_44	Mmi Pre School	533115	166257	Education	Yes	Croydon AQMA	18.8	18.8	<0.1	<1	Negligible	Not significant
E_45	Little Pumpkins Nursery - East Croydon	532701	166297	Education	Yes	Croydon AQMA	19.5	19.5	<0.1	<1	Negligible	Not significant
E_46	Olive Tree Day Nursery & Pre-School	531617	166918	Education	Yes	Croydon AQMA	19.6	19.6	<0.1	<1	Negligible	Not significant
E_47	Cumnor House Boy's School	531484	161957	Education	Yes	Croydon AQMA	14.8	14.8	<0.1	<1	Negligible	Not significant
E_48	Blossoms Day Nursery	531680	165466	Education	Yes	Croydon AQMA	18.8	18.7	-0.1	<-1	Negligible	Not significant
E_49	Chipstead Valley Primary School	529673	159560	Education	Yes	Croydon AQMA	16.2	16.2	<0.1	<1	Negligible	Not significant
E_50	Little Garden The Worcester Park Day Nursery & Pre-School	522462	166021	Education	Yes	Sutton AQMA	15.3	15.3	<0.1	<1	Negligible	Not significant
E_51	Oakwood School	529881	140418	Education	No		13.8	14.0	0.2	1	Negligible	Not significant
E_52	Shapes Day Nursery	526008	148435	Education	No		10.3	10.4	0.1	<1	Negligible	Not significant

ID	Name	X	Y	Type	In AQMA ?	AQMA Title	2038 Annual Mean NO <sub>2</sub> Concentration (µg/m <sup>3</sup> )			Change Relative to Air Quality Standard (%)	Impact	Significance
							Without Project	With Project	Change			
E_53	Micklefield School	525339	150806	Education	No		13.1	13.2	0.1	<1	Negligible	Not significant
E_54	Bright Horizons Sutton Day Nursery and Preschool	525497	164047	Education	Yes	Sutton AQMA	16.4	16.4	<0.1	<1	Negligible	Not significant
E_55	Rosehill Nursery	525926	166590	Education	Yes	Sutton AQMA	16.9	16.9	<0.1	<1	Negligible	Not significant
E_56	Lullaby's at Little Village	533106	167117	Education	Yes	Croydon AQMA	16.8	16.8	<0.1	<1	Negligible	Not significant
E_57	Cargreen Road	533951	168231	Education	Yes	Croydon AQMA	17.0	17.0	<0.1	<1	Negligible	Not significant
E_58	The Grove Nursery	505149	162640	Education	Yes	M25 AQMA	23.9	23.9	<0.1	<1	Negligible	Not significant
E_59	Rainbow Nursery	502296	166731	Education	No		17.6	17.7	0.1	<1	Negligible	Not significant
E_60	Byfleet Cricket Club	505627	161307	Education	No		33.3	33.4	0.1	<1	Negligible	Not significant
E_61	Manorcroft Nursery Egham	501358	170940	Education	No		15.7	15.7	<0.1	<1	Negligible	Not significant
E_62	Busy Bees Crawley	527542	136547	Education	No		13.4	13.5	0.1	<1	Negligible	Not significant
E_63	Three Bridges Primary School	528502	136926	Education	No		15.4	15.5	0.1	<1	Negligible	Not significant
E_64	Little Explorers Nursery and Preschool	529387	136872	Education	No		13.0	13.1	0.1	<1	Negligible	Not significant
E_65	Oakwood School	529882	140380	Education	No		13.7	13.9	0.2	1	Negligible	Not significant
E_66	Hotham Primary School	526164	141600	Education	No		14.9	15.8	0.9	2	Negligible	Not significant
E_67	Horley Infant School	528406	143443	Education	No		14.6	15.0	0.4	1	Negligible	Not significant
E_68	Hotham Primary School	526030	141565	Education	No		15.1	15.9	0.8	2	Negligible	Not significant
E_69	Dovers Green School	526137	148231	Education	No		10.2	10.3	0.1	<1	Negligible	Not significant
E_70	Shapes Day Nursery	526008	148421	Education	No		10.4	10.4	<0.1	<1	Negligible	Not significant
E_71	Povey Cross Road	527505	142356	Education	No		17.6	18.4	0.8	2	Negligible	Not significant
E_72	Monkey Puzzle Day Nursery and Preschool Sutton	523791	164841	Education	Yes	Sutton AQMA	14.0	14.0	<0.1	<1	Negligible	Not significant
E_73	Hopscotch Day Nursery	525225	162093	Education	Yes	Sutton AQMA	15.2	15.3	0.1	<1	Negligible	Not significant
E_74	Burlington Junior School	523550	164872	Education	Yes	Sutton AQMA	16.0	16.0	<0.1	<1	Negligible	Not significant
E_75	Chiltern Nurseries Ltd	525889	162543	Education	Yes	Sutton AQMA	13.3	13.3	<0.1	<1	Negligible	Not significant
E_76	First Little Steps Pre-School	524289	166923	Education	Yes	Merton AQMA	16.3	16.3	<0.1	<1	Negligible	Not significant
E_77	Owlets Nursery	531689	143109	Education	No		11.7	11.9	0.2	1	Negligible	Not significant
E_78	Copthorne C of E Junior School	531200	138721	Education	No		12.2	12.3	0.1	<1	Negligible	Not significant
E_79	Oakwood School	530047	135909	Education	No		13.8	14.0	0.2	1	Negligible	Not significant
E_80	Brambly House Montessori School	530246	153690	Education	No		15.4	15.5	0.1	<1	Negligible	Not significant
E_81	South Norwood Primary School	534271	168199	Education	Yes	Croydon AQMA	16.5	16.5	<0.1	<1	Negligible	Not significant
E_82	Haling Park Road	532099	163740	Education	Yes	Croydon AQMA	15.1	15.1	<0.1	<1	Negligible	Not significant
E_83	Harris Primary Academy Haling Park	524250	163811	Education	Yes	Sutton AQMA	16.0	16.0	<0.1	<1	Negligible	Not significant
E_84	All Saints New Road	528282	166514	Education	Yes	Sutton AQMA	15.3	15.3	<0.1	<1	Negligible	Not significant
E_85	Green Lane Primary & Nursery School	525963	166737	Education	Yes	Sutton AQMA	17.8	17.8	<0.1	<1	Negligible	Not significant
E_86	Bright Horizons North Cheam Day Nursery and Preschool	523699	165406	Education	Yes	Sutton AQMA	17.9	17.9	<0.1	<1	Negligible	Not significant
E_87	Addlestone Young People & Family Centre	504328	164354	Education	No		19.2	19.2	<0.1	<1	Negligible	Not significant
E_88	Our Lady Immaculate Catholic Primary School	523805	163351	Education	Yes	Sutton AQMA	12.8	12.8	<0.1	<1	Negligible	Not significant
E_89	Aragon Primary School	524027	166931	Education	Yes	Merton AQMA	15.5	15.5	<0.1	<1	Negligible	Not significant
E_90	Sutton Centre	525094	164070	Education	Yes	Sutton AQMA	17.9	17.9	<0.1	<1	Negligible	Not significant

ID	Name	X	Y	Type	In AQMA ?	AQMA Title	2038 Annual Mean NO <sub>2</sub> Concentration (µg/m <sup>3</sup> )			Change Relative to Air Quality Standard (%)	Impact	Significance
							Without Project	With Project	Change			
E_91	Toggles Nursery	533393	165788	Education	Yes	Croydon AQMA	18.0	18.0	<0.1	<1	Negligible	Not significant
E_92	Boyer School of Irish Dance	524451	166651	Education	Yes	Sutton AQMA	16.9	16.9	<0.1	<1	Negligible	Not significant
E_93	Cumnor House School for Girls	529657	161695	Education	Yes	Croydon AQMA	11.6	11.7	0.1	<1	Negligible	Not significant
E_94	Hackbridge Primary School - London Road Campus	528352	166585	Education	Yes	Sutton AQMA	15.9	15.9	<0.1	<1	Negligible	Not significant
E_95	Hackbridge Primary School - London Road Campus	531192	168054	Education	Yes	Croydon AQMA	19.0	19.1	0.1	<1	Negligible	Not significant
E_96	St Teresa R C Primary School	526526	167097	Education	Yes	Merton AQMA	16.1	16.1	<0.1	<1	Negligible	Not significant
E_97	St Teresa R C Primary School	526546	167153	Education	Yes	Merton AQMA	15.8	15.8	<0.1	<1	Negligible	Not significant
E_98	Woodgate Primary School	526572	133362	Education	No		10.6	10.7	0.1	<1	Negligible	Not significant
E_99	Heathfield Academy	532498	164631	Education	Yes	Croydon AQMA	19.2	19.2	<0.1	<1	Negligible	Not significant
E_100	Malmesbury Primary School Morden	526333	167048	Education	Yes	Merton AQMA	15.8	15.9	0.1	<1	Negligible	Not significant
E_101	Micklefield School	525294	150847	Education	No		12.9	12.9	<0.1	<1	Negligible	Not significant
E_102	Krishna Avanti Primary School, Croydon	531994	164898	Education	Yes	Croydon AQMA	17.7	17.7	<0.1	<1	Negligible	Not significant
E_103	Harris Primary Academy Purley Way	531136	164273	Education	Yes	Croydon AQMA	19.5	19.6	0.1	<1	Negligible	Not significant
E_104	Marden Lodge Primary School & Nursery	531877	160740	Education	Yes	Croydon AQMA	14.9	14.9	<0.1	<1	Negligible	Not significant
E_105	St Nicholas School Canterbury Road Hub	531114	166684	Education	Yes	Croydon AQMA	19.7	19.7	<0.1	<1	Negligible	Not significant
E_106	Holmesdale Community Infant School	525480	151156	Education	No		11.6	11.6	<0.1	<1	Negligible	Not significant
E_107	Coombe Hill Junior School	535072	163963	Education	Yes	Croydon AQMA	11.6	11.6	<0.1	<1	Negligible	Not significant
E_108	Oasis Academy Ryelands	534700	167867	Education	Yes	Croydon AQMA	16.5	16.5	<0.1	<1	Negligible	Not significant
E_109	Al-Khair Primary School	531838	165892	Education	Yes	Croydon AQMA	18.5	18.6	0.1	<1	Negligible	Not significant
E_110	Coombe Hill Junior School	534899	164070	Education	Yes	Croydon AQMA	12.3	12.3	<0.1	<1	Negligible	Not significant
E_111	Oasis Academy Shirley Park Stroud Green Campus	535065	167059	Education	Yes	Croydon AQMA	15.3	15.3	<0.1	<1	Negligible	Not significant
E_112	Dovers Green School	526075	148219	Education	No		10.6	10.7	0.1	<1	Negligible	Not significant
E_113	North Downs Primary School (Leigh Site)	522117	147052	Education	No		9.7	9.7	<0.1	<1	Negligible	Not significant
E_114	St Mary's Catholic Infant School	532651	166181	Education	Yes	Croydon AQMA	21.2	21.2	<0.1	<1	Negligible	Not significant
E_115	Cheam Park Farm Primary Academy	524396	165490	Education	Yes	Sutton AQMA	16.0	16.1	0.1	<1	Negligible	Not significant
E_116	Intouch Outdoors Reigate	525311	150072	Education	No		12.3	12.3	<0.1	<1	Negligible	Not significant
E_117	West Thornton Primary School	530787	167028	Education	Yes	Croydon AQMA	18.2	18.2	<0.1	<1	Negligible	Not significant
E_118	Lime Tree Primary School	528630	152434	Education	No		14.3	14.4	0.1	<1	Negligible	Not significant
E_119	Handcross Primary School	526204	130558	Education	No		9.9	10.0	0.1	<1	Negligible	Not significant
E_120	Yoga with Denise	501366	170822	Education	No		15.8	15.8	<0.1	<1	Negligible	Not significant
E_121	Three Bridges Primary School	528233	136990	Education	No		13.6	13.6	<0.1	<1	Negligible	Not significant
E_122	Kenley Primary School	533502	159150	Education	Yes	Croydon AQMA	10.6	10.6	<0.1	<1	Negligible	Not significant
E_123	Woodcote Primary School	529682	160422	Education	Yes	Croydon AQMA	11.6	11.6	<0.1	<1	Negligible	Not significant
E_124	St Dunstan's CoE Primary School, Cheam	524087	163468	Education	Yes	Sutton AQMA	13.9	13.9	<0.1	<1	Negligible	Not significant
E_125	Abbey Primary School	525449	166556	Education	Yes	Sutton AQMA	15.5	15.5	<0.1	<1	Negligible	Not significant
E_126	Cheam Fields Primary Academy	524148	164439	Education	Yes	Sutton AQMA	14.5	14.5	<0.1	<1	Negligible	Not significant
E_127	Russell Hill Road Day Nursery	531021	162244	Education	Yes	Croydon AQMA	12.8	12.9	0.1	<1	Negligible	Not significant
E_128	Montpelier Primary School	531691	162094	Education	Yes	Croydon AQMA	14.5	14.5	<0.1	<1	Negligible	Not significant

ID	Name	X	Y	Type	In AQMA ?	AQMA Title	2038 Annual Mean NO <sub>2</sub> Concentration (µg/m <sup>3</sup> )			Change Relative to Air Quality Standard (%)	Impact	Significance
							Without Project	With Project	Change			
E_129	The Kindergartens	530029	165398	Education	Yes	Sutton AQMA	16.7	16.7	<0.1	<1	Negligible	Not significant
E_130	Aerodrome Primary School	531790	164208	Education	Yes	Croydon AQMA	15.9	15.9	<0.1	<1	Negligible	Not significant
E_131	The Link Primary School	530267	164885	Education	Yes	Sutton AQMA	16.3	16.3	<0.1	<1	Negligible	Not significant
E_132	Harris Aspire Academy	533809	168368	Education	Yes	Croydon AQMA	17.4	17.4	<0.1	<1	Negligible	Not significant
E_133	Russell Hill Road Day Nursery	531102	162228	Education	Yes	Croydon AQMA	12.8	12.9	0.1	<1	Negligible	Not significant
E_134	Rutherford School	534030	164433	Education	Yes	Croydon AQMA	13.0	13.1	0.1	<1	Negligible	Not significant
E_135	Harris Academy Sutton	525849	162481	Education	Yes	Sutton AQMA	13.5	13.5	<0.1	<1	Negligible	Not significant
E_136	Glenthorne High School	525280	166182	Education	Yes	Sutton AQMA	16.3	16.3	<0.1	<1	Negligible	Not significant
E_137	Cheam High School	524189	164581	Education	Yes	Sutton AQMA	14.7	14.7	<0.1	<1	Negligible	Not significant
E_138	BedZED	528357	166460	Education	Yes	Sutton AQMA	17.0	17.0	<0.1	<1	Negligible	Not significant
E_139	Reigate Valley College	525619	146729	Education	No		10.0	10.1	0.1	<1	Negligible	Not significant
E_140	The Minster Junior School, Croydon	531830	164929	Education	Yes	Croydon AQMA	19.2	19.2	<0.1	<1	Negligible	Not significant
E_141	Grange Park School	561144	158373	Education	No		13.7	13.7	<0.1	<1	Negligible	Not significant
E_142	Wrotham School	561091	158241	Education	No		12.5	12.5	<0.1	<1	Negligible	Not significant
E_143	Shirley High School Performing Arts College	535826	165244	Education	Yes	Croydon AQMA	13.4	13.4	<0.1	<1	Negligible	Not significant
E_144	St John's CofE Primary School	535737	165462	Education	Yes	Croydon AQMA	13.9	14.0	0.1	<1	Negligible	Not significant
E_145	Coloma Convent Girls' School	535582	165173	Education	Yes	Croydon AQMA	14.5	14.5	<0.1	<1	Negligible	Not significant
E_146	Trinity School	535193	165810	Education	Yes	Croydon AQMA	14.8	14.9	0.1	<1	Negligible	Not significant
E_147	Oasis Academy Shirley Park	534794	166664	Education	Yes	Croydon AQMA	19.1	19.1	<0.1	<1	Negligible	Not significant
E_148	Cressey College	534524	167782	Education	Yes	Croydon AQMA	16.7	16.7	<0.1	<1	Negligible	Not significant
E_149	Oakwood School	534405	164511	Education	Yes	Croydon AQMA	12.9	12.9	<0.1	<1	Negligible	Not significant
E_150	Woodside Primary School and Children's Centre	534211	166913	Education	Yes	Croydon AQMA	17.7	17.7	<0.1	<1	Negligible	Not significant
E_151	St Chad's Catholic Primary School	533387	167861	Education	Yes	Croydon AQMA	16.5	16.5	<0.1	<1	Negligible	Not significant
E_152	Al-Khair School	533097	166191	Education	Yes	Croydon AQMA	21.1	21.1	<0.1	<1	Negligible	Not significant
E_153	Park Hill Infant School	533077	165278	Education	Yes	Croydon AQMA	16.5	16.5	<0.1	<1	Negligible	Not significant
E_154	Park Hill Junior School	533075	165294	Education	Yes	Croydon AQMA	16.5	16.5	<0.1	<1	Negligible	Not significant
E_155	Folly's End Christian School	533036	164604	Education	Yes	Croydon AQMA	16.6	16.7	0.1	<1	Negligible	Not significant
E_156	Cambridge Tutors College	533029	164863	Education	Yes	Croydon AQMA	14.8	14.9	0.1	<1	Negligible	Not significant
E_157	Selhurst Early Years Centre	532988	167415	Education	Yes	Croydon AQMA	17.9	17.9	<0.1	<1	Negligible	Not significant
E_158	Elmhurst School	532918	164487	Education	Yes	Croydon AQMA	17.3	17.4	0.1	<1	Negligible	Not significant
E_159	Broadmead Primary School	532913	167010	Education	Yes	Croydon AQMA	17.8	17.8	<0.1	<1	Negligible	Not significant
E_160	BRIT School for Performing Arts and Technology	532864	167388	Education	Yes	Croydon AQMA	17.7	17.7	<0.1	<1	Negligible	Not significant
E_161	Whitehorse Manor Infant School	532815	168081	Education	Yes	Croydon AQMA	19.9	19.9	<0.1	<1	Negligible	Not significant
E_162	Whitehorse Manor Junior School	532806	168039	Education	Yes	Croydon AQMA	19.8	19.8	<0.1	<1	Negligible	Not significant
E_163	The Crescent Primary School	532757	167538	Education	Yes	Croydon AQMA	17.8	17.8	<0.1	<1	Negligible	Not significant
E_164	The Coningsby Pupil Referral Unit	532724	164850	Education	Yes	Croydon AQMA	19.2	19.3	0.1	<1	Negligible	Not significant
E_165	Purley Oaks Primary School	532714	163279	Education	Yes	Croydon AQMA	14.2	14.3	0.1	<1	Negligible	Not significant
E_166	St Mary's RC Junior School	532663	166264	Education	Yes	Croydon AQMA	19.8	19.8	<0.1	<1	Negligible	Not significant



ID	Name	X	Y	Type	In AQMA ?	AQMA Title	2038 Annual Mean NO <sub>2</sub> Concentration (µg/m <sup>3</sup> )			Change Relative to Air Quality Standard (%)	Impact	Significance
							Without Project	With Project	Change			
E_167	Harris Primary Academy Haling Park	532656	163897	Education	Yes	Croydon AQMA	15.1	15.1	<0.1	<1	Negligible	Not significant
E_168	Thornton Heath Children's Centre	532629	168135	Education	Yes	Croydon AQMA	17.6	17.6	<0.1	<1	Negligible	Not significant
E_169	St Mary's Catholic Infant School	532476	166182	Education	Yes	Croydon AQMA	19.9	19.9	<0.1	<1	Negligible	Not significant
E_170	St Mary's Catholic High School	532473	166299	Education	Yes	Croydon AQMA	19.0	19.0	<0.1	<1	Negligible	Not significant
E_171	Croydon Metropolitan College	532421	164748	Education	Yes	Croydon AQMA	19.2	19.2	<0.1	<1	Negligible	Not significant
E_172	Moving On Pupil Referral Unit	532415	164971	Education	Yes	Croydon AQMA	20.4	20.5	0.1	<1	Negligible	Not significant
E_173	Educational Excellence and Wellbeing	532367	165211	Education	Yes	Croydon AQMA	24.7	24.7	<0.1	<1	Negligible	Not significant
E_174	Whitgift School	532316	164087	Education	Yes	Croydon AQMA	16.2	16.2	<0.1	<1	Negligible	Not significant
E_175	Harris Primary Academy Kenley	532270	160300	Education	Yes	Croydon AQMA	12.9	12.9	<0.1	<1	Negligible	Not significant
E_176	Howard Primary School	532264	164559	Education	Yes	Croydon AQMA	16.6	16.6	<0.1	<1	Negligible	Not significant
E_177	Ecclesbourne Primary School	532109	167590	Education	Yes	Croydon AQMA	17.5	17.5	<0.1	<1	Negligible	Not significant
E_178	Old Palace of John Whitgift School	532022	165446	Education	Yes	Croydon AQMA	20.6	20.7	0.1	<1	Negligible	Not significant
E_179	Harris Invictus Academy Croydon	532015	166280	Education	Yes	Croydon AQMA	20.5	20.6	0.1	<1	Negligible	Not significant
E_180	St Giles School	532007	163586	Education	Yes	Croydon AQMA	15.1	15.1	<0.1	<1	Negligible	Not significant
E_181	Aurora Redehall School	531914	141450	Education	No		10.2	10.3	0.1	<1	Negligible	Not significant
E_182	Elmwood Infant School	531912	167009	Education	Yes	Croydon AQMA	18.6	18.6	<0.1	<1	Negligible	Not significant
E_183	New Life Christian School	531902	165761	Education	Yes	Croydon AQMA	18.6	18.6	<0.1	<1	Negligible	Not significant
E_184	Elmwood Junior School	531901	166914	Education	Yes	Croydon AQMA	18.6	18.6	<0.1	<1	Negligible	Not significant
E_185	Redehall Preparatory School Redehall Road Horley	531893	142528	Education	No		12.9	13.0	0.1	<1	Negligible	Not significant
E_186	Regina Coeli Catholic Primary School	531889	163287	Education	Yes	Croydon AQMA	14.0	14.0	<0.1	<1	Negligible	Not significant
E_187	Christ Church CofE Primary School (Purley)	531870	162362	Education	Yes	Croydon AQMA	13.1	13.1	<0.1	<1	Negligible	Not significant
E_188	Harris Academy Purley	531786	163282	Education	Yes	Croydon AQMA	13.9	13.9	<0.1	<1	Negligible	Not significant
E_189	Burstow Primary School Wheelers Lane Horley	531770	143125	Education	No		12.4	12.5	0.1	<1	Negligible	Not significant
E_190	Parish Church CofE Junior School	531660	165115	Education	Yes	Croydon AQMA	17.4	17.4	<0.1	<1	Negligible	Not significant
E_191	Fairway Infant School Fairway Crawley	531653	139073	Education	No		10.7	10.8	0.1	<1	Negligible	Not significant
E_192	Cophorne Church of England Junior School Church Road Crawley	531647	139445	Education	No		10.4	10.4	<0.1	<1	Negligible	Not significant
E_193	Peter Pan Playgroup	531613	139518	Education	No		10.8	10.8	<0.1	<1	Negligible	Not significant
E_194	Purley Nursery School	531442	161965	Education	Yes	Croydon AQMA	15.0	15.0	<0.1	<1	Negligible	Not significant
E_195	Jack and Jill Pre School	531364	139455	Education	No		11.0	11.1	0.1	<1	Negligible	Not significant
E_196	Cranbrook Nursery School Antlands Lane Horley	530721	140469	Education	No		13.5	13.7	0.2	1	Negligible	Not significant
E_197	Link Secondary School	530646	164867	Education	Yes	Sutton AQMA	18.2	18.2	<0.1	<1	Negligible	Not significant
E_198	Wilson's School	530388	163886	Education	Yes	Sutton AQMA	14.9	15.0	0.1	<1	Negligible	Not significant
E_199	Link Primary School	530354	164854	Education	Yes	Sutton AQMA	17.8	17.8	<0.1	<1	Negligible	Not significant
E_200	High View Primary School	530317	164279	Education	Yes	Sutton AQMA	15.4	15.4	<0.1	<1	Negligible	Not significant
E_201	Roshe School Halifax Close Pound Hill	530049	138331	Education	No		13.7	13.8	0.1	<1	Negligible	Not significant
E_202	School in North East Neighbourhood	529874	139331	Education	No		13.4	13.6	0.2	1	Negligible	Not significant
E_203	Woodcote Primary School	529662	160722	Education	Yes	Croydon AQMA	11.6	11.6	<0.1	<1	Negligible	Not significant
E_204	Maidenbower Junior School	529574	135904	Education	No		12.0	12.0	<0.1	<1	Negligible	Not significant

ID	Name	X	Y	Type	In AQMA ?	AQMA Title	2038 Annual Mean NO <sub>2</sub> Concentration (µg/m <sup>3</sup> )			Change Relative to Air Quality Standard (%)	Impact	Significance
							Without Project	With Project	Change			
E_205	Maidenbower Infant School	529519	135953	Education	No		11.8	11.8	<0.1	<1	Negligible	Not significant
E_206	Maidenbower and Pound Hill Children & Family Centre	529287	137141	Education	No		13.7	13.8	0.1	<1	Negligible	Not significant
E_207	Pound Hill Junior School Crawley Lane Crawley	529283	137246	Education	No		13.7	13.8	0.1	<1	Negligible	Not significant
E_208	Trinity Oaks Church of England Primary School Brookfield Drive Horley	529268	144190	Education	No		11.3	11.7	0.4	1	Negligible	Not significant
E_209	Pound Hill Infant School Crawley Lane Crawley	529195	137201	Education	No		14.0	14.0	<0.1	<1	Negligible	Not significant
E_210	Milton Mount Primary School Grattons Drive Crawley	529176	137874	Education	No		13.7	13.8	0.1	<1	Negligible	Not significant
E_211	Langshott Infant School Smallfiel Road Horley	529062	143283	Education	No		13.8	14.2	0.4	1	Negligible	Not significant
E_212	Wallington High School for Girls	529042	162598	Education	Yes	Sutton AQMA	14.2	14.3	0.1	<1	Negligible	Not significant
E_213	Merstham Primary School	529001	152997	Education	No		16.2	16.3	0.1	<1	Negligible	Not significant
E_214	Oakwood School	529000	143180	Education	No		14.0	14.4	0.4	1	Negligible	Not significant
E_215	The Oakwood School Balcombe Road Horley	528977	143064	Education	No		15.5	15.9	0.4	1	Negligible	Not significant
E_216	Collingwood School	528785	164198	Education	Yes	Sutton AQMA	15.2	15.2	<0.1	<1	Negligible	Not significant
E_217	The Grange Children's Centre	528779	165303	Education	Yes	Sutton AQMA	17.4	17.4	<0.1	<1	Negligible	Not significant
E_218	Daisy Chain Day Nursery Three Bridges Road Crawley	528600	136988	Education	Yes	Hazelwick AQMA (proposed extension)	16.5	16.6	0.1	<1	Negligible	Not significant
E_219	The Gatwick School	528544	139295	Education	No		14.7	14.9	0.2	1	Negligible	Not significant
E_220	Yattendon School Oakwood Road Horley AP	528484	143585	Education	No		14.3	14.7	0.4	1	Negligible	Not significant
E_221	Hazelwick School Hazelwick Mill Lane Crawley	528472	137857	Education	No		21.7	21.8	0.1	<1	Negligible	Not significant
E_222	Yattendon School Oakwood Road Horley	528463	143622	Education	No		14.3	14.7	0.4	1	Negligible	Not significant
E_223	Toad Hall Nursery Massetts Road Horley	528400	142898	Education	Yes	AQMA No.3	16.2	16.8	0.6	2	Negligible	Not significant
E_224	Hazelwick School	528372	137813	Education	No		22.1	22.2	0.1	<1	Negligible	Not significant
E_225	Willow Tree Montessori Lumley Road Horley	528350	143526	Education	No		14.5	14.9	0.4	1	Negligible	Not significant
E_226	Horley Infant School Lumley Road Horley AP	528343	143455	Education	No		14.7	15.1	0.4	1	Negligible	Not significant
E_227	Horley Infant School Lumley Road Horley	528339	143494	Education	No		14.6	15.0	0.4	1	Negligible	Not significant
E_228	St Andrew's CoFE Primary School	528296	135905	Education	No		12.1	12.2	0.1	<1	Negligible	Not significant
E_229	Culvers House Primary School	528231	166331	Education	Yes	Sutton AQMA	14.6	14.6	<0.1	<1	Negligible	Not significant
E_230	Fennies Day Nursery Albert Road Horley	528115	143507	Education	No		16.4	16.9	0.5	1	Negligible	Not significant
E_231	Three Bridges Primary School	528072	137007	Education	No		21.1	21.2	0.1	<1	Negligible	Not significant
E_232	Three Bridges Junior School Gales Drive Crawley	527892	136920	Education	No		12.4	12.5	0.1	<1	Negligible	Not significant
E_233	Three Bridges Infant School Gales Place Crawley	527882	136919	Education	No		12.4	12.5	0.1	<1	Negligible	Not significant
E_234	Meath Green Infant School Kiln Lane Horley	527549	144173	Education	No		10.8	11.1	0.3	1	Negligible	Not significant
E_235	St Francis of Assisi Catholic Primary School Crawley	527325	135971	Education	No		14.4	14.5	0.1	<1	Negligible	Not significant
E_236	Crawley College College Road Crawley	527279	136788	Education	No		16.1	16.2	0.1	<1	Negligible	Not significant
E_237	Northgate Children & Family Centre Barnfield Road Crawley	527275	137473	Education	No		13.9	14.0	0.1	<1	Negligible	Not significant
E_238	Northgate Primary School Green Lane Crawley	527236	137383	Education	No		14.3	14.4	0.1	<1	Negligible	Not significant
E_239	Northgate Primary School Green Lane Crawley AP	527203	137415	Education	No		14.2	14.3	0.1	<1	Negligible	Not significant

ID	Name	X	Y	Type	In AQMA ?	AQMA Title	2038 Annual Mean NO <sub>2</sub> Concentration (µg/m <sup>3</sup> )			Change Relative to Air Quality Standard (%)	Impact	Significance
							Without Project	With Project	Change			
E_240	Brookfield Day Nursery London Road Crawley	527116	139361	Education	No		14.3	14.5	0.2	1	Negligible	Not significant
E_241	Westvale Park Primary Academy	526997	144531	Education	No		9.6	9.8	0.2	1	Negligible	Not significant
E_242	Brookfield Day Nursery London Road Langley Green	526983	139032	Education	No		13.7	13.8	0.1	<1	Negligible	Not significant
E_243	Cranbrook Childcare & Learning Charlwood Road Horley	526360	141937	Education	No		15.6	16.4	0.8	2	Negligible	Not significant
E_244	Charlwood House Day Nursery Charlwood Road Crawley	526325	139867	Education	No		15.0	15.8	0.8	2	Negligible	Not significant
E_245	West Green Primary School West Green Drive Crawley	526235	137012	Education	No		12.8	12.8	<0.1	<1	Negligible	Not significant
E_246	Langley Green Primary School/Willow Tree Pre-school Stagelands Crawley	526146	138010	Education	No		14.3	14.5	0.2	1	Negligible	Not significant
E_247	Our Lady Queen of Heaven Playgroup/Gateways Playgroup	526096	138060	Education	No		13.0	13.1	0.1	<1	Negligible	Not significant
E_248	Our Lady Queen of Heaven Catholic Primary School Hare Lane Crawley	525812	137853	Education	No		11.4	11.6	0.2	1	Negligible	Not significant
E_249	St Margaret's CofE Primary School	525609	137284	Education	No		11.1	11.2	0.1	<1	Negligible	Not significant
E_250	St Margaret's Church of England Primary School The Mardens Crawley	525567	137340	Education	No		11.1	11.2	0.1	<1	Negligible	Not significant
E_251	Manor Green Primary School Lady Margaret Road Crawley	525508	137094	Education	No		11.9	12.0	0.1	<1	Negligible	Not significant
E_252	Manor Green College	525442	137195	Education	No		10.8	10.9	0.1	<1	Negligible	Not significant
E_253	Ifield Community College	525412	136922	Education	No		11.1	11.2	0.1	<1	Negligible	Not significant
E_254	Reigate College	525412	150521	Education	No		13.9	13.9	<0.1	<1	Negligible	Not significant
E_255	Glenthorne High School	525384	166076	Education	Yes	Sutton AQMA	17.3	17.3	<0.1	<1	Negligible	Not significant
E_256	Langley Lane Playgroup	525242	137905	Education	No		10.7	10.9	0.2	1	Negligible	Not significant
E_257	Avenue Primary School	525187	162351	Education	Yes	Sutton AQMA	14.2	14.2	<0.1	<1	Negligible	Not significant
E_258	The Mill Primary School Ifield Drive Crawley AP	525121	136740	Education	No		11.6	11.7	0.1	<1	Negligible	Not significant
E_259	Westbourne Primary School	525079	165269	Education	Yes	Sutton AQMA	16.2	16.2	<0.1	<1	Negligible	Not significant
E_260	The Mill Primary School Ifield Drive Crawley	525057	136775	Education	No		11.0	11.1	0.1	<1	Negligible	Not significant
E_261	Gossops Green Community Primary School Kidborough Road Crawley	525046	136025	Education	No		10.0	10.1	0.1	<1	Negligible	Not significant
E_262	Brookfield Primary School	524279	166040	Education	Yes	Sutton AQMA	15.9	15.9	<0.1	<1	Negligible	Not significant
E_263	Merrywood House Independent Special School	524008	152406	Education	No		14.3	14.4	0.1	<1	Negligible	Not significant
E_264	Aragon Primary School	523981	167027	Education	Yes	Merton AQMA	15.4	15.4	<0.1	<1	Negligible	Not significant
E_265	St Cecilia's Catholic Primary School	523869	165771	Education	Yes	Sutton AQMA	17.6	17.7	0.1	<1	Negligible	Not significant
E_266	Lower Morden Children's Centre	523854	167075	Education	Yes	Merton AQMA	15.3	15.3	<0.1	<1	Negligible	Not significant
E_267	Green Oak Children's Centre (Formally Nonsuch and Cheam Sure Start Children's Centre)	523830	165687	Education	Yes	Sutton AQMA	19.4	19.5	0.1	<1	Negligible	Not significant
E_268	Brookways School	523750	165481	Education	Yes	Sutton AQMA	17.4	17.4	<0.1	<1	Negligible	Not significant
E_269	Dorchester Primary School	523199	166071	Education	Yes	Sutton AQMA	15.6	15.6	<0.1	<1	Negligible	Not significant
E_270	Cheam Common Junior School	522765	165573	Education	Yes	Sutton AQMA	15.0	15.0	<0.1	<1	Negligible	Not significant
E_271	Cheam Common Infants' School	522710	165615	Education	Yes	Sutton AQMA	15.1	15.1	<0.1	<1	Negligible	Not significant
E_272	St Peter's CofE (Aided) Primary School	521088	122605	Education	No		9.3	9.3	<0.1	<1	Negligible	Not significant
E_273	Downsend School	517614	156985	Education	No		18.2	18.3	0.1	<1	Negligible	Not significant

ID	Name	X	Y	Type	In AQMA ?	AQMA Title	2038 Annual Mean NO <sub>2</sub> Concentration (µg/m <sup>3</sup> )			Change Relative to Air Quality Standard (%)	Impact	Significance
							Without Project	With Project	Change			
E_274	St Andrew's Catholic School	517451	157208	Education	No		17.3	17.3	<0.1	<1	Negligible	Not significant
E_275	St Peter's Catholic Primary School	517386	157248	Education	No		18.5	18.6	0.1	<1	Negligible	Not significant
E_276	Byfleet Primary School	505679	161616	Education	No		20.5	20.6	0.1	<1	Negligible	Not significant
E_277	Ongar Place Primary School	504336	163888	Education	No		19.3	19.3	<0.1	<1	Negligible	Not significant
E_278	St Paul's CofE Primary School	504214	164553	Education	No		18.1	18.1	<0.1	<1	Negligible	Not significant
E_279	Holy Family Catholic Primary School Addlestone	504179	164024	Education	No		17.3	17.3	<0.1	<1	Negligible	Not significant
E_280	Jubilee High School	504161	164440	Education	No		22.9	22.9	<0.1	<1	Negligible	Not significant
E_281	Sir William Perkins's School	503701	166317	Education	No		19.9	19.9	<0.1	<1	Negligible	Not significant
E_282	Meadowcroft Community Infant School	503617	165234	Education	No		16.7	16.8	0.1	<1	Negligible	Not significant
E_283	Salesian School Chertsey	503152	165824	Education	No		17.0	17.1	0.1	<1	Negligible	Not significant
E_284	White Lodge Children's Centre	502995	165564	Education	No		18.3	18.4	0.1	<1	Negligible	Not significant
H_1	Hall Grange	535654	165401	Healthcare	Yes	Croydon AQMA	14.8	14.8	<0.1	<1	Negligible	Not significant
H_2	Tollgate Children'S Centre	535104	167333	Healthcare	Yes	Croydon AQMA	15.3	15.3	<0.1	<1	Negligible	Not significant
H_3	Shirley Clinic	535074	166042	Healthcare	Yes	Croydon AQMA	18.5	18.5	<0.1	<1	Negligible	Not significant
H_4	Nas House	534898	166366	Healthcare	Yes	Croydon AQMA	18.3	18.4	0.1	<1	Negligible	Not significant
H_5	Woodside Health Centre	534525	167758	Healthcare	Yes	Croydon AQMA	16.6	16.6	<0.1	<1	Negligible	Not significant
H_6	Crisis Unit	534116	166166	Healthcare	Yes	Croydon AQMA	15.8	15.9	0.1	<1	Negligible	Not significant
H_7	Selhurst Road Hostel	533827	168282	Healthcare	Yes	Croydon AQMA	18.0	18.0	<0.1	<1	Negligible	Not significant
H_8	82 Coombe Road	533752	164500	Healthcare	Yes	Croydon AQMA	15.9	15.9	<0.1	<1	Negligible	Not significant
H_9	Barchester Thackeray House Care Home	533690	165736	Healthcare	Yes	Croydon AQMA	18.5	18.5	<0.1	<1	Negligible	Not significant
H_10	Wilhelmina House	533596	165553	Healthcare	Yes	Croydon AQMA	18.5	18.5	<0.1	<1	Negligible	Not significant
H_11	Barrington Lodge Nursing Home	533497	166511	Healthcare	Yes	Croydon AQMA	20.2	20.2	<0.1	<1	Negligible	Not significant
H_12	Morland Road Clinic	533405	166411	Healthcare	Yes	Croydon AQMA	20.0	20.0	<0.1	<1	Negligible	Not significant
H_13	Mhoa Croydon North	533181	167750	Healthcare	Yes	Croydon AQMA	19.0	19.0	<0.1	<1	Negligible	Not significant
H_14	Heavers Court Care Home For Dementia And Nursing	533180	167749	Healthcare	Yes	Croydon AQMA	19.1	19.1	<0.1	<1	Negligible	Not significant
H_15	Tudor House	533131	164534	Healthcare	Yes	Croydon AQMA	14.5	14.6	0.1	<1	Negligible	Not significant
H_16	Evergreen Lodge	533042	164618	Healthcare	Yes	Croydon AQMA	16.7	16.8	0.1	<1	Negligible	Not significant
H_17	Villa Maria Nursing Home	533022	164252	Healthcare	Yes	Croydon AQMA	16.0	16.0	<0.1	<1	Negligible	Not significant
H_18	Albany Lodge Nursing Home	532787	166475	Healthcare	Yes	Croydon AQMA	21.1	21.2	0.1	<1	Negligible	Not significant
H_19	Jane House	532782	140716	Healthcare	No		10.3	10.4	0.1	<1	Negligible	Not significant
H_20	Clarendon Nursing Home	532743	168035	Healthcare	Yes	Croydon AQMA	18.4	18.4	<0.1	<1	Negligible	Not significant
H_21	Sickle Cell And Thalassaemia Centre	532711	167740	Healthcare	Yes	Croydon AQMA	20.9	20.8	-0.1	<-1	Negligible	Not significant
H_22	Speakers Court	532657	166463	Healthcare	Yes	Croydon AQMA	19.2	19.2	<0.1	<1	Negligible	Not significant
H_23	Croydon Corporate Headquarters Carolyn House	532642	165897	Healthcare	Yes	Croydon AQMA	22.1	22.1	<0.1	<1	Negligible	Not significant
H_24	Southern House 111 Centre	532629	165729	Healthcare	Yes	Croydon AQMA	21.4	21.4	<0.1	<1	Negligible	Not significant
H_25	Rowfant Residential Home	532591	136995	Healthcare	No		10.2	10.2	<0.1	<1	Negligible	Not significant
H_26	Brownrigg	532506	139383	Healthcare	No		10.4	10.5	0.1	<1	Negligible	Not significant
H_27	Access Ability	532462	167384	Healthcare	Yes	Croydon AQMA	17.6	17.6	<0.1	<1	Negligible	Not significant



ID	Name	X	Y	Type	In AQMA ?	AQMA Title	2038 Annual Mean NO <sub>2</sub> Concentration (µg/m <sup>3</sup> )			Change Relative to Air Quality Standard (%)	Impact	Significance
							Without Project	With Project	Change			
H_28	Scott House	532435	164427	Healthcare	Yes	Croydon AQMA	18.4	18.4	<0.1	<1	Negligible	Not significant
H_29	Jordan Lodge	532431	164426	Healthcare	Yes	Croydon AQMA	18.3	18.3	<0.1	<1	Negligible	Not significant
H_30	Whitgift House	532412	164024	Healthcare	Yes	Croydon AQMA	16.5	16.5	<0.1	<1	Negligible	Not significant
H_31	Leon House	532396	165041	Healthcare	Yes	Croydon AQMA	23.3	23.3	<0.1	<1	Negligible	Not significant
H_32	Croydon Nhs Walk-In-Centre	532325	165378	Healthcare	Yes	Croydon AQMA	23.8	23.8	<0.1	<1	Negligible	Not significant
H_33	Add-Croydon Dip	532324	165320	Healthcare	Yes	Croydon AQMA	24.5	24.5	<0.1	<1	Negligible	Not significant
H_34	Shepherds Corner	532247	166614	Healthcare	Yes	Croydon AQMA	20.4	20.4	<0.1	<1	Negligible	Not significant
H_35	477 Brighton Road	532233	162566	Healthcare	Yes	Croydon AQMA	17.7	17.7	<0.1	<1	Negligible	Not significant
H_36	Rosina Lodge	532198	163535	Healthcare	Yes	Croydon AQMA	14.2	14.2	<0.1	<1	Negligible	Not significant
H_37	Jean Garwood House	532183	164599	Healthcare	Yes	Croydon AQMA	17.5	17.5	<0.1	<1	Negligible	Not significant
H_38	Redehall Cottage	532157	141201	Healthcare	No		11.0	11.1	0.1	<1	Negligible	Not significant
H_39	Oak Field	532125	166250	Healthcare	Yes	Croydon AQMA	20.2	20.2	<0.1	<1	Negligible	Not significant
H_40	Lantern Hall Day Centre	532114	165162	Healthcare	Yes	Croydon AQMA	22.6	22.5	-0.1	<-1	Negligible	Not significant
H_41	Croydon Perinatal Cmht	532086	165853	Healthcare	Yes	Croydon AQMA	22.1	22.1	<0.1	<1	Negligible	Not significant
H_42	Lennard Road	532070	166388	Healthcare	Yes	Croydon AQMA	18.7	18.8	0.1	<1	Negligible	Not significant
H_43	Lucerne House	532056	168054	Healthcare	Yes	Croydon AQMA	17.7	17.7	<0.1	<1	Negligible	Not significant
H_44	Purley Dialysis Unit	532046	162323	Healthcare	Yes	Croydon AQMA	16.8	16.8	<0.1	<1	Negligible	Not significant
H_45	Surestart	532013	166236	Healthcare	Yes	Croydon AQMA	20.6	20.7	0.1	<1	Negligible	Not significant
H_46	Queens Accommodation	532008	167321	Healthcare	Yes	Croydon AQMA	18.9	18.9	<0.1	<1	Negligible	Not significant
H_47	Crystal Centre For Children'S Services	531962	166685	Healthcare	Yes	Croydon AQMA	20.6	20.6	<0.1	<1	Negligible	Not significant
H_48	James Terry Court	531957	163883	Healthcare	Yes	Croydon AQMA	16.9	16.9	<0.1	<1	Negligible	Not significant
H_49	44 Kimberley Road	531956	167466	Healthcare	Yes	Croydon AQMA	18.9	18.9	<0.1	<1	Negligible	Not significant
H_50	Oban House Care Home	531939	164369	Healthcare	Yes	Croydon AQMA	17.3	17.3	<0.1	<1	Negligible	Not significant
H_51	Warren Court	531919	161691	Healthcare	Yes	Croydon AQMA	13.2	13.2	<0.1	<1	Negligible	Not significant
H_52	Francis Court	531909	139594	Healthcare	No		10.7	10.8	0.1	<1	Negligible	Not significant
H_53	St John's Nursing Home Ltd	531907	164085	Healthcare	Yes	Croydon AQMA	17.6	17.6	<0.1	<1	Negligible	Not significant
H_54	Mary's Home	531889	164310	Healthcare	Yes	Croydon AQMA	17.3	17.3	<0.1	<1	Negligible	Not significant
H_55	Rosina Gardens	531871	162163	Healthcare	Yes	Croydon AQMA	15.8	15.8	<0.1	<1	Negligible	Not significant
H_56	851 Brighton Road	531849	162142	Healthcare	Yes	Croydon AQMA	15.6	15.6	<0.1	<1	Negligible	Not significant
H_57	Liberty Lodge	531839	161803	Healthcare	Yes	Croydon AQMA	13.1	13.2	0.1	<1	Negligible	Not significant
H_58	Thornton Lodge	531804	168040	Healthcare	Yes	Croydon AQMA	18.3	18.3	<0.1	<1	Negligible	Not significant
H_59	South Croydon Ambulance Station	531786	163814	Healthcare	Yes	Croydon AQMA	15.0	15.0	<0.1	<1	Negligible	Not significant
H_60	44 Broad Green Avenue	531733	166958	Healthcare	Yes	Croydon AQMA	19.0	19.0	<0.1	<1	Negligible	Not significant
H_61	Croydon University Hospital	531717	167204	Healthcare	Yes	Croydon AQMA	18.7	18.8	0.1	<1	Negligible	Not significant
H_62	Brigstock Primary Care	531625	167932	Healthcare	Yes	Croydon AQMA	19.0	19.0	<0.1	<1	Negligible	Not significant
H_63	Purley War Memorial Hospital	531451	161843	Healthcare	Yes	Croydon AQMA	15.9	15.9	<0.1	<1	Negligible	Not significant
H_64	Foxley Lodge	531419	161299	Healthcare	Yes	Croydon AQMA	16.6	16.6	<0.1	<1	Negligible	Not significant
H_65	Croydon South (Mhoa)	531406	161919	Healthcare	Yes	Croydon AQMA	15.1	15.1	<0.1	<1	Negligible	Not significant
H_66	Hermitage	531336	167278	Healthcare	Yes	Croydon AQMA	18.4	18.5	0.1	<1	Negligible	Not significant

ID	Name	X	Y	Type	In AQMA ?	AQMA Title	2038 Annual Mean NO <sub>2</sub> Concentration (µg/m <sup>3</sup> )			Change Relative to Air Quality Standard (%)	Impact	Significance
							Without Project	With Project	Change			
H_67	Dunheved Lodge	531305	167425	Healthcare	Yes	Croydon AQMA	18.5	18.5	<0.1	<1	Negligible	Not significant
H_68	Redstone House	531253	148719	Healthcare	No		14.5	14.7	0.2	1	Negligible	Not significant
H_69	Redstone House	531247	148721	Healthcare	No		14.3	14.5	0.2	1	Negligible	Not significant
H_70	Waddon Clinic	531211	164480	Healthcare	Yes	Croydon AQMA	16.5	16.5	<0.1	<1	Negligible	Not significant
H_71	Purley View Nursing Home	531166	161493	Healthcare	Yes	Croydon AQMA	19.5	19.6	0.1	<1	Negligible	Not significant
H_72	Kings Lodge Centre For Complex Needs	531149	148555	Healthcare	No		13.6	13.9	0.3	1	Negligible	Not significant
H_73	33 Gonville Road	531010	167646	Healthcare	Yes	Croydon AQMA	18.8	18.8	<0.1	<1	Negligible	Not significant
H_74	Chaldon Rise Nursing Home	531006	153553	Healthcare	No		15.9	16.0	0.1	<1	Negligible	Not significant
H_75	Rosemanor 2	531001	161172	Healthcare	Yes	Croydon AQMA	16.7	16.7	<0.1	<1	Negligible	Not significant
H_76	The Params Care Ltd	530975	161772	Healthcare	Yes	Croydon AQMA	16.6	16.6	<0.1	<1	Negligible	Not significant
H_77	Lombard House Training Facility	530819	166721	Healthcare	Yes	Croydon AQMA	21.3	21.3	<0.1	<1	Negligible	Not significant
H_78	Beddington Care Home	530795	164861	Healthcare	Yes	Sutton AQMA	18.8	18.8	<0.1	<1	Negligible	Not significant
H_79	Amberley Lodge Nursing Home	530767	160903	Healthcare	Yes	Croydon AQMA	20.9	21.0	0.1	<1	Negligible	Not significant
H_80	The Manor	530758	161108	Healthcare	Yes	Croydon AQMA	12.9	13.0	0.1	<1	Negligible	Not significant
H_81	Amberley Lodge Nursing Home	530688	160954	Healthcare	Yes	Croydon AQMA	13.1	13.1	<0.1	<1	Negligible	Not significant
H_82	Coppice Lea Care Home With Nursing	530674	152749	Healthcare	No		15.2	15.4	0.2	1	Negligible	Not significant
H_83	Better Care Residential Home	530476	160350	Healthcare	Yes	Croydon AQMA	16.1	16.2	0.1	<1	Negligible	Not significant
H_84	Callum House	530204	160233	Healthcare	Yes	Croydon AQMA	13.2	13.2	<0.1	<1	Negligible	Not significant
H_85	231 Stafford Road	530153	163984	Healthcare	Yes	Sutton AQMA	16.6	16.6	<0.1	<1	Negligible	Not significant
H_86	Clifton House	530148	159986	Healthcare	Yes	Croydon AQMA	15.9	16.0	0.1	<1	Negligible	Not significant
H_87	Abbey Lodge	530027	159899	Healthcare	Yes	Croydon AQMA	15.2	15.3	0.1	<1	Negligible	Not significant
H_88	The Eadmund	530010	159875	Healthcare	Yes	Croydon AQMA	14.9	14.9	<0.1	<1	Negligible	Not significant
H_89	Gate Lodge	529869	161052	Healthcare	Yes	Croydon AQMA	11.9	11.9	<0.1	<1	Negligible	Not significant
H_90	Trent House	529864	140446	Healthcare	No		13.6	13.8	0.2	1	Negligible	Not significant
H_91	100 Woodcote Grove Road	529845	160586	Healthcare	Yes	Croydon AQMA	14.6	14.6	<0.1	<1	Negligible	Not significant
H_92	Acorns	529842	137781	Healthcare	No		15.2	15.3	0.1	<1	Negligible	Not significant
H_93	Crystal	529809	160579	Healthcare	Yes	Croydon AQMA	13.3	13.4	0.1	<1	Negligible	Not significant
H_94	Beth Ezra	529699	161000	Healthcare	Yes	Croydon AQMA	13.0	13.1	0.1	<1	Negligible	Not significant
H_95	Restoration Residential Care Home	529586	167204	Healthcare	Yes	Sutton AQMA	16.0	16.1	0.1	<1	Negligible	Not significant
H_96	The White House	529536	158394	Healthcare	Yes	Croydon AQMA	11.3	11.3	<0.1	<1	Negligible	Not significant
H_97	Maidenbower Day Centre	529496	135879	Healthcare	No		11.8	11.9	0.1	<1	Negligible	Not significant
H_98	Womens Service Croydon	529489	161811	Healthcare	Yes	Croydon AQMA	14.0	14.0	<0.1	<1	Negligible	Not significant
H_99	Tanners Farm	529332	141954	Healthcare	No		18.5	18.7	0.2	1	Negligible	Not significant
H_100	Raola House	529220	162162	Healthcare	Yes	Sutton AQMA	15.6	15.6	<0.1	<1	Negligible	Not significant
H_101	Woodcote House	529211	162634	Healthcare	Yes	Sutton AQMA	13.3	13.3	<0.1	<1	Negligible	Not significant
H_102	Wallington Resource Centre	529074	163103	Healthcare	Yes	Sutton AQMA	16.8	16.8	<0.1	<1	Negligible	Not significant
H_103	75 Woodcote Road	529074	163102	Healthcare	Yes	Sutton AQMA	16.8	16.9	0.1	<1	Negligible	Not significant
H_104	Croftdown House	529043	157799	Healthcare	Yes	Croydon AQMA	10.9	10.9	<0.1	<1	Negligible	Not significant
H_105	Rosswood Gardens	529031	163841	Healthcare	Yes	Sutton AQMA	14.8	14.8	<0.1	<1	Negligible	Not significant

ID	Name	X	Y	Type	In AQMA ?	AQMA Title	2038 Annual Mean NO <sub>2</sub> Concentration (µg/m <sup>3</sup> )			Change Relative to Air Quality Standard (%)	Impact	Significance
							Without Project	With Project	Change			
H_106	Kenilworth	528969	142909	Healthcare	No		16.7	17.2	0.5	1	Negligible	Not significant
H_107	The Barn House	528909	153450	Healthcare	No		15.6	15.7	0.1	<1	Negligible	Not significant
H_108	Clifton Manor	528863	164167	Healthcare	Yes	Sutton AQMA	18.4	18.5	0.1	<1	Negligible	Not significant
H_109	Bridge House Care Centre	528702	165185	Healthcare	Yes	Sutton AQMA	17.6	17.6	<0.1	<1	Negligible	Not significant
H_110	Prosignia Ltd	528660	156283	Healthcare	No		11.4	11.4	<0.1	<1	Negligible	Not significant
H_111	56 Oakwood Road	528610	143465	Healthcare	No		15.1	15.5	0.4	1	Negligible	Not significant
H_112	Lumley Road	528460	143349	Healthcare	No		14.8	15.3	0.5	1	Negligible	Not significant
H_113	Gatwick Ambulance Station	528443	141574	Healthcare	No		31.4	31.9	0.5	1	Negligible	Not significant
H_114	Nutbush Cottage	528407	144986	Healthcare	No		13.0	13.2	0.2	1	Negligible	Not significant
H_115	Horley Response Post	528405	142942	Healthcare	No		16.3	16.8	0.5	1	Negligible	Not significant
H_116	Chippings	528399	142708	Healthcare	Yes	AQMA No.3	16.8	17.4	0.6	2	Negligible	Not significant
H_117	Bridge Medical Centre Wassand Close Crawley	528348	136914	Healthcare	No		14.4	14.5	0.1	<1	Negligible	Not significant
H_118	Barchester Wykeham House Care Home	528336	142744	Healthcare	Yes	AQMA No.3	16.9	17.6	0.7	2	Negligible	Not significant
H_119	Horley Health Centre	528285	143097	Healthcare	No		15.6	16.1	0.5	1	Negligible	Not significant
H_120	Barnfield	528279	142568	Healthcare	Yes	AQMA No.3	17.9	18.6	0.7	2	Negligible	Not significant
H_121	Secamb Head Office	528255	138640	Healthcare	No		17.3	17.5	0.2	1	Negligible	Not significant
H_122	1 Wood Close	528198	145907	Healthcare	No		10.5	10.6	0.1	<1	Negligible	Not significant
H_123	Upfield	528196	142629	Healthcare	Yes	AQMA No.3	17.2	17.9	0.7	2	Negligible	Not significant
H_124	Horley Community Mh Team	528180	143151	Healthcare	No		15.3	15.8	0.5	1	Negligible	Not significant
H_125	Roseleigh	528180	142966	Healthcare	No		15.8	16.3	0.5	1	Negligible	Not significant
H_126	Malvern	528156	142953	Healthcare	No		15.8	16.4	0.6	2	Negligible	Not significant
H_127	Smallbrook Care Home	528106	142693	Healthcare	Yes	AQMA No.3	16.7	17.4	0.7	2	Negligible	Not significant
H_128	Longford	528067	142802	Healthcare	No		17.4	18.0	0.6	2	Negligible	Not significant
H_129	The Oaks	527947	136711	Healthcare	No		13.1	13.2	0.1	<1	Negligible	Not significant
H_130	Redhill Community Hub	527744	150533	Healthcare	No		13.9	14.0	0.1	<1	Negligible	Not significant
H_131	Gracewell Of Horley Park	527718	143475	Healthcare	No		12.4	12.9	0.5	1	Negligible	Not significant
H_132	Gatwick Mrc	527558	138664	Healthcare	No		20.1	20.3	0.2	1	Negligible	Not significant
H_133	The Orchards	527545	136665	Healthcare	No		14.1	14.2	0.1	<1	Negligible	Not significant
H_134	Exchange Road Clinic	527337	136876	Healthcare	No		16.2	16.3	0.1	<1	Negligible	Not significant
H_135	Health Centre Exchange Road	527289	136873	Healthcare	No		16.8	16.9	0.1	<1	Negligible	Not significant
H_136	Central Health Clinic	527273	136923	Healthcare	No		15.5	15.5	<0.1	<1	Negligible	Not significant
H_137	Tushmore Lane	527268	137862	Healthcare	Yes	Hazelwick AQMA	16.8	16.9	0.1	<1	Negligible	Not significant
H_138	Briar House	527258	142416	Healthcare	No		15.9	16.7	0.8	2	Negligible	Not significant
H_139	Gatwick Park Hospital	527151	142551	Healthcare	No		14.5	15.2	0.7	2	Negligible	Not significant
H_140	Overline House	527125	136352	Healthcare	No		12.9	13.0	0.1	<1	Negligible	Not significant
H_141	Gatwick Hart	527085	140106	Healthcare	No		21.5	22.0	0.5	1	Negligible	Not significant
H_142	Spire Gatwick Park Hospital Povey Cross Roadhookwood	526928	142637	Healthcare	No		13.1	13.8	0.7	2	Negligible	Not significant
H_143	Ferndale Nursing Home	526913	135850	Healthcare	No		12.2	12.2	<0.1	<1	Negligible	Not significant

ID	Name	X	Y	Type	In AQMA ?	AQMA Title	2038 Annual Mean NO <sub>2</sub> Concentration (µg/m <sup>3</sup> )			Change Relative to Air Quality Standard (%)	Impact	Significance
							Without Project	With Project	Change			
H_144	Longley House	526898	136287	Healthcare	No		13.0	13.1	0.1	<1	Negligible	Not significant
H_145	Unit 7 Bluebird House	526881	142186	Healthcare	No		14.5	15.6	1.1	3	Negligible	Not significant
H_146	Nws.Crs & Htt	526861	138469	Healthcare	No		13.2	13.3	0.1	<1	Negligible	Not significant
H_147	Ravendene Primary Care Centre	526733	136226	Healthcare	No		12.6	12.7	0.1	<1	Negligible	Not significant
H_148	Cabot House	526711	135821	Healthcare	No		12.4	12.5	0.1	<1	Negligible	Not significant
H_149	Clayton House	526687	135911	Healthcare	No		12.9	13.0	0.1	<1	Negligible	Not significant
H_150	Aniska Lodge	526663	125555	Healthcare	No		15.8	15.8	<0.1	<1	Negligible	Not significant
H_151	Queens Lodge	526449	135937	Healthcare	No		12.3	12.4	0.1	<1	Negligible	Not significant
H_152	Crawley Ambulance Station	526352	137316	Healthcare	No		13.4	13.6	0.2	1	Negligible	Not significant
H_153	Bishops Bell Clinic	526342	136923	Healthcare	No		13.2	13.3	0.1	<1	Negligible	Not significant
H_154	Crawley Walk In Centre	526321	136849	Healthcare	No		12.4	12.5	0.1	<1	Negligible	Not significant
H_155	The Weald Day Hospital	526264	136746	Healthcare	No		12.2	12.3	0.1	<1	Negligible	Not significant
H_156	69 Reigate Road	526249	144331	Healthcare	No		10.1	10.3	0.2	1	Negligible	Not significant
H_157	West Green Child Centre (Crawley)	526249	136953	Healthcare	No		12.8	12.8	<0.1	<1	Negligible	Not significant
H_158	The Dumbledore Surgery	526240	129796	Healthcare	No		13.8	13.9	0.1	<1	Negligible	Not significant
H_159	Crawley Hospital	526229	136764	Healthcare	No		12.1	12.2	0.1	<1	Negligible	Not significant
H_160	Langley Green Clinic	526085	137939	Healthcare	No		13.2	13.3	0.1	<1	Negligible	Not significant
H_161	Green Lane	525805	166949	Healthcare	Yes	Sutton AQMA	17.5	17.5	<0.1	<1	Negligible	Not significant
H_162	1 Cranleigh Gardens	525841	165621	Healthcare	Yes	Sutton AQMA	17.1	17.1	<0.1	<1	Negligible	Not significant
H_163	Deerswood Lodge	525280	137676	Healthcare	No		11.0	11.2	0.2	1	Negligible	Not significant
H_164	Ifield Medical Centre Lady Margaret Road Crawley	525144	137381	Healthcare	No		12.8	12.9	0.1	<1	Negligible	Not significant
H_165	14A York Road	525120	163263	Healthcare	Yes	Sutton AQMA	14.7	14.7	<0.1	<1	Negligible	Not significant
H_166	Lona Lodge	525104	166308	Healthcare	Yes	Sutton AQMA	17.6	17.6	<0.1	<1	Negligible	Not significant
H_167	33 Blanford Road	525081	150338	Healthcare	Yes	AQMA No.9	15.2	15.3	0.1	<1	Negligible	Not significant
H_168	Linda Lodge	525080	163332	Healthcare	Yes	Sutton AQMA	14.5	14.6	0.1	<1	Negligible	Not significant
H_169	The Gables Nursing Home Ifield Green Crawley	525039	138203	Healthcare	No		10.3	10.5	0.2	1	Negligible	Not significant
H_170	Gossops Green Clinic	524984	136055	Healthcare	No		9.7	9.8	0.1	<1	Negligible	Not significant
H_171	Crawley & Horsham Atc (Sr)	524972	137230	Healthcare	No		11.4	11.5	0.1	<1	Negligible	Not significant
H_172	Allswell Lodge	524951	164286	Healthcare	Yes	Sutton AQMA	16.1	16.1	<0.1	<1	Negligible	Not significant
H_173	Paddock Cottage	524905	137584	Healthcare	No		9.9	10.0	0.1	<1	Negligible	Not significant
H_174	Willow Lodge	524856	162587	Healthcare	Yes	Sutton AQMA	13.2	13.2	<0.1	<1	Negligible	Not significant
H_175	Brookmead	524819	137245	Healthcare	No		10.1	10.3	0.2	1	Negligible	Not significant
H_176	Magnolia House	524808	163893	Healthcare	Yes	Sutton AQMA	14.4	14.5	0.1	<1	Negligible	Not significant
H_177	Ifield Park Care Home	524780	136603	Healthcare	No		9.6	9.7	0.1	<1	Negligible	Not significant
H_178	Abbey Cheam Centre	524642	162604	Healthcare	Yes	Sutton AQMA	12.6	12.6	<0.1	<1	Negligible	Not significant
H_179	Shirley View	524632	162377	Healthcare	Yes	Sutton AQMA	14.8	14.9	0.1	<1	Negligible	Not significant
H_180	Smcs At Abbey Cheam Centre	524626	162670	Healthcare	Yes	Sutton AQMA	12.6	12.6	<0.1	<1	Negligible	Not significant
H_181	Broadlands Nursing Home Ltd	524549	162978	Healthcare	Yes	Sutton AQMA	12.9	12.9	<0.1	<1	Negligible	Not significant



ID	Name	X	Y	Type	In AQMA ?	AQMA Title	2038 Annual Mean NO <sub>2</sub> Concentration (µg/m <sup>3</sup> )			Change Relative to Air Quality Standard (%)	Impact	Significance
							Without Project	With Project	Change			
H_182	Cheam Cottage	524362	163703	Healthcare	Yes	Sutton AQMA	15.4	15.4	<0.1	<1	Negligible	Not significant
H_183	Millview	524333	141071	Healthcare	No		12.6	13.0	0.4	1	Negligible	Not significant
H_184	St Anthony'S Hospital	523969	165983	Healthcare	Yes	Sutton AQMA	16.2	16.2	<0.1	<1	Negligible	Not significant
H_185	Lower Morden Children'S Centre	523854	167074	Healthcare	Yes	Merton AQMA	15.3	15.3	<0.1	<1	Negligible	Not significant
H_186	Cheam Resource Centre	523841	165702	Healthcare	Yes	Sutton AQMA	19.5	19.5	<0.1	<1	Negligible	Not significant
H_187	Priory Crescent Clinic	523669	164733	Healthcare	Yes	Sutton AQMA	15.0	15.0	<0.1	<1	Negligible	Not significant
H_188	Ashlong House	522492	166389	Healthcare	Yes	Sutton AQMA	15.9	16.0	0.1	<1	Negligible	Not significant
H_189	Homelands Nursing Home	521371	123703	Healthcare	No		7.4	7.4	<0.1	<1	Negligible	Not significant
H_190	The Surgery	521279	122490	Healthcare	No		9.6	9.6	<0.1	<1	Negligible	Not significant
H_191	Tyrwhitt House	515413	158827	Healthcare	No		16.2	16.3	0.1	<1	Negligible	Not significant
H_192	Qef Independent Living Services	515316	158531	Healthcare	No		16.4	16.5	0.1	<1	Negligible	Not significant
H_193	Kings Lodge Care Centre	505788	161583	Healthcare	No		16.5	16.5	<0.1	<1	Negligible	Not significant
H_194	Kings Lodge Care Centre	505669	161548	Healthcare	No		21.4	21.5	0.1	<1	Negligible	Not significant
H_195	West Hall	505530	160612	Healthcare	No		13.4	13.5	0.1	<1	Negligible	Not significant
H_196	Fermoyle House Nursing Home	504489	164368	Healthcare	No		17.0	17.0	<0.1	<1	Negligible	Not significant
H_197	Flex Walker Reflexology	544461	153963	Healthcare	Yes	AQMA No.13 (A25)	13.3	13.4	0.1	<1	Negligible	Not significant
H_198	Day Lewis Pharmacy Westerham	544658	154015	Healthcare	Yes	AQMA No.13 (A25)	14.5	14.6	0.1	<1	Negligible	Not significant
H_199	Shirley House	531435	167472	Healthcare	Yes	Croydon AQMA	19.8	19.9	0.1	<1	Negligible	Not significant
H_200	Haling Park Medical Practice	532536	163727	Healthcare	Yes	Croydon AQMA	19.5	19.5	<0.1	<1	Negligible	Not significant
H_201	Little Blessings	532544	163353	Healthcare	Yes	Croydon AQMA	20.0	20.1	0.1	<1	Negligible	Not significant
H_202	London Road Medical Practice	531463	167245	Healthcare	Yes	Croydon AQMA	19.6	19.6	<0.1	<1	Negligible	Not significant
H_203	Trompetas Dr A	534922	162157	Healthcare	Yes	Croydon AQMA	17.3	17.3	<0.1	<1	Negligible	Not significant
H_204	Mayday Community Pharmacy	531515	167167	Healthcare	Yes	Croydon AQMA	20.7	20.8	0.1	<1	Negligible	Not significant
H_205	Shaws Pharmacy	531476	167131	Healthcare	Yes	Croydon AQMA	19.1	19.2	0.1	<1	Negligible	Not significant
H_206	Violet Lane Medical Practice	531835	164249	Healthcare	Yes	Croydon AQMA	16.1	16.1	<0.1	<1	Negligible	Not significant
H_207	Addiscombe Surgery	533190	165750	Healthcare	Yes	Croydon AQMA	18.6	18.5	-0.1	<-1	Negligible	Not significant
H_208	Lowfield Way	527459	139982	Healthcare	No		17.8	18.2	0.4	1	Negligible	Not significant
H_209	Ifield Medical Practice	525233	137295	Healthcare	No		10.7	10.8	0.1	<1	Negligible	Not significant
H_210	Bridge Medical Centre	528439	136939	Healthcare	No		14.4	14.4	<0.1	<1	Negligible	Not significant
H_211	Hackbridge Medical Centre	528445	166221	Healthcare	Yes	Sutton AQMA	17.4	17.5	0.1	<1	Negligible	Not significant
H_212	Stylidou Styliani	530073	159952	Healthcare	Yes	Croydon AQMA	17.4	17.5	0.1	<1	Negligible	Not significant
H_213	The James O'Riordan Medical Centre	524421	166548	Healthcare	Yes	Sutton AQMA	20.2	20.3	0.1	<1	Negligible	Not significant
H_214	Selhurst Medical Centre	533061	167343	Healthcare	Yes	Croydon AQMA	20.4	20.4	<0.1	<1	Negligible	Not significant
H_215	Off the Record Mental Health Services	530201	164850	Healthcare	Yes	Sutton AQMA	18.3	18.3	<0.1	<1	Negligible	Not significant
H_216	The Westerham Practice	544537	153968	Healthcare	No		10.5	10.6	0.1	<1	Negligible	Not significant
H_217	Smallfield Surgery	531657	143114	Healthcare	No		11.7	11.9	0.2	1	Negligible	Not significant
H_218	Cheam Family Practice	524857	164980	Healthcare	Yes	Sutton AQMA	15.9	16.0	0.1	<1	Negligible	Not significant
H_219	Gravel Hill Surgery	536674	163449	Healthcare	Yes	Croydon AQMA	14.4	14.4	<0.1	<1	Negligible	Not significant
H_220	Hammed Dr S	532586	164583	Healthcare	Yes	Croydon AQMA	17.1	17.1	<0.1	<1	Negligible	Not significant

ID	Name	X	Y	Type	In AQMA ?	AQMA Title	2038 Annual Mean NO <sub>2</sub> Concentration (µg/m <sup>3</sup> )			Change Relative to Air Quality Standard (%)	Impact	Significance
							Without Project	With Project	Change			
H_221	Ashburton Park Medical Practice	534834	166858	Healthcare	Yes	Croydon AQMA	18.3	18.3	<0.1	<1	Negligible	Not significant
H_222	Malik Dr A	525583	162081	Healthcare	Yes	Sutton AQMA	15.5	15.5	<0.1	<1	Negligible	Not significant
H_223	Chiltern Health Centre	525912	162749	Healthcare	Yes	Sutton AQMA	15.7	15.7	<0.1	<1	Negligible	Not significant
H_224	Manor Practice	528830	164303	Healthcare	Yes	Sutton AQMA	18.2	18.2	<0.1	<1	Negligible	Not significant
H_225	Stonecot Surgery	524674	166846	Healthcare	Yes	Sutton AQMA	17.3	17.3	<0.1	<1	Negligible	Not significant
H_226	Cheam Family Practice	524221	163642	Healthcare	Yes	Sutton AQMA	15.1	15.1	<0.1	<1	Negligible	Not significant
H_227	Chiltern Health Centre	525910	162727	Healthcare	Yes	Sutton AQMA	14.7	14.7	<0.1	<1	Negligible	Not significant
H_228	Partridge Green Surgery	519079	119190	Healthcare	No		9.0	9.0	<0.1	<1	Negligible	Not significant
H_229	AcuHerb Chinese Acupuncture & Herbal Clinic	526756	136415	Healthcare	No		15.5	15.6	0.1	<1	Negligible	Not significant
H_230	Craik Dr J I	525174	137785	Healthcare	No		12.1	12.2	0.1	<1	Negligible	Not significant
H_231	Woodlawn Surgery	519156	119190	Healthcare	No		13.1	12.9	-0.2	-1	Negligible	Not significant
H_232	Friends Road Medical Practice	532691	165297	Healthcare	Yes	Croydon AQMA	22.7	22.6	-0.1	<-1	Negligible	Not significant
H_233	Bramley Avenue Surgery	529692	159870	Healthcare	Yes	Croydon AQMA	14.0	14.1	0.1	<1	Negligible	Not significant
H_234	Thornton Road Surgery	531014	167495	Healthcare	Yes	Croydon AQMA	22.4	22.5	0.1	<1	Negligible	Not significant
H_235	Parkside Group Practice	532559	163002	Healthcare	Yes	Croydon AQMA	14.4	14.4	<0.1	<1	Negligible	Not significant
H_236	Broadfield Children & Family Centre	525451	133921	Healthcare	No		11.3	11.4	0.1	<1	Negligible	Not significant
H_237	North End Medical Centre	532190	165990	Healthcare	Yes	Croydon AQMA	21.8	21.8	<0.1	<1	Negligible	Not significant
H_238	Church Street Practice	531887	165477	Healthcare	Yes	Croydon AQMA	21.4	21.4	<0.1	<1	Negligible	Not significant
H_239	Stovell House Surgery	534057	166206	Healthcare	Yes	Croydon AQMA	17.0	17.1	0.1	<1	Negligible	Not significant
H_240	Eversley Medical Centre	531482	167169	Healthcare	Yes	Croydon AQMA	19.6	19.6	<0.1	<1	Negligible	Not significant
H_241	Francis Chappell	533105	166378	Healthcare	Yes	Croydon AQMA	22.3	22.4	0.1	<1	Negligible	Not significant
H_242	Addiscombe Osteopaths Practice	534375	166451	Healthcare	Yes	Croydon AQMA	16.9	17.0	0.1	<1	Negligible	Not significant
H_243	Parade Medipharma	530858	167117	Healthcare	Yes	Croydon AQMA	20.6	20.7	0.1	<1	Negligible	Not significant
H_244	Brigstock Medical Practice	531891	168082	Healthcare	Yes	Croydon AQMA	20.1	20.2	0.1	<1	Negligible	Not significant
H_245	Lennard Road Surgery	532035	166443	Healthcare	Yes	Croydon AQMA	18.7	18.7	<0.1	<1	Negligible	Not significant
H_246	Newhaven Road	533010	167774	Healthcare	Yes	Croydon AQMA	16.5	16.5	<0.1	<1	Negligible	Not significant
H_247	Whitehorse Medical Practice	532509	166945	Healthcare	Yes	Croydon AQMA	22.1	22.0	-0.1	<-1	Negligible	Not significant
H_248	The Poplars Physiotherapy Centre	518528	161267	Healthcare	Yes	Sutton AQMA	10.8	10.8	<0.1	<1	Negligible	Not significant
H_249	Gurjar Hindu Union Mandir GHU	525155	138307	Healthcare	No		10.7	10.9	0.2	1	Negligible	Not significant
H_250	Greensleeves Care Home	526557	136134	Healthcare	No		12.0	12.1	0.1	<1	Negligible	Not significant
H_251	Care South	509374	113963	Healthcare	No		7.0	7.0	<0.1	<1	Negligible	Not significant
H_252	Bainbridge Court	509612	114049	Healthcare	No		9.9	9.9	<0.1	<1	Negligible	Not significant
H_253	Sussexdown Country House Care	509425	114047	Healthcare	No		8.0	8.0	<0.1	<1	Negligible	Not significant
H_254	Crawley Natural Health Centre	526840	135819	Healthcare	No		11.9	12.0	0.1	<1	Negligible	Not significant
H_255	The Back Care Clinic incorporating Skininnovations Aesthetic Clinic	524753	136651	Healthcare	No		9.7	9.8	0.1	<1	Negligible	Not significant
H_256	Avalon Oral Care Centre	526270	135938	Healthcare	No		12.2	12.3	0.1	<1	Negligible	Not significant
H_257	Rn24 Limited, Woodlands Health care	526576	136129	Healthcare	No		12.0	12.1	0.1	<1	Negligible	Not significant
H_258	Horsham Treatment Room	524897	137604	Healthcare	No		11.1	11.3	0.2	1	Negligible	Not significant
H_259	Eminations Acupuncture Clinic	527491	136641	Healthcare	No		14.6	14.7	0.1	<1	Negligible	Not significant

ID	Name	X	Y	Type	In AQMA ?	AQMA Title	2038 Annual Mean NO <sub>2</sub> Concentration (µg/m <sup>3</sup> )			Change Relative to Air Quality Standard (%)	Impact	Significance
							Without Project	With Project	Change			
H_260	Birdhurst Medical Practice	533210	164513	Healthcare	Yes	Croydon AQMA	14.4	14.4	<0.1	<1	Negligible	Not significant
H_261	Evergreen Lodge	532993	164502	Healthcare	Yes	Croydon AQMA	17.7	17.8	0.1	<1	Negligible	Not significant
H_262	Stanhope Surgery	533100	164913	Healthcare	Yes	Croydon AQMA	14.7	14.7	<0.1	<1	Negligible	Not significant
H_263	Brigstock Medical Practice	531761	168016	Healthcare	Yes	Croydon AQMA	18.0	18.1	0.1	<1	Negligible	Not significant
H_264	Burdett Road	532825	167184	Healthcare	Yes	Croydon AQMA	18.5	18.5	<0.1	<1	Negligible	Not significant
H_265	Heathfields Surgery	532543	164728	Healthcare	Yes	Croydon AQMA	17.3	17.3	<0.1	<1	Negligible	Not significant
H_266	Barchester - Peony Court Care Home	533578	165730	Healthcare	Yes	Croydon AQMA	17.2	17.2	<0.1	<1	Negligible	Not significant
H_267	The White House Care Home	529600	158546	Healthcare	Yes	Croydon AQMA	11.4	11.5	0.1	<1	Negligible	Not significant
H_268	Aspire Wellbeing Health & Wellbeing Centre	525412	151202	Healthcare	No		13.2	13.2	<0.1	<1	Negligible	Not significant
H_269	Airport Medical Services Ltd	528133	142865	Healthcare	No		16.3	16.9	0.6	2	Negligible	Not significant
H_270	Woodfield Road Medical Centre.	528989	157828	Healthcare	Yes	Croydon AQMA	10.4	10.5	0.1	<1	Negligible	Not significant
H_271	Barchester - Wykeham House Care Home	528495	142788	Healthcare	Yes	AQMA No.3	16.8	17.4	0.6	2	Negligible	Not significant
H_272	SeeAbility Horley Support Service	528168	142815	Healthcare	No		17.4	18.0	0.6	2	Negligible	Not significant
H_273	Amherst House Care Home - Care UK	527766	143290	Healthcare	No		13.0	13.4	0.4	1	Negligible	Not significant
H_274	Dentist Practice Katoomba in Horley	528501	142752	Healthcare	Yes	AQMA No.3	16.7	17.3	0.6	2	Negligible	Not significant
H_275	Prinsted, Oldfield Road	527725	142516	Healthcare	Yes	AQMA No.3	16.7	17.5	0.8	2	Negligible	Not significant
H_276	Smitham Bottom Lane	529625	161171	Healthcare	Yes	Croydon AQMA	13.2	13.3	0.1	<1	Negligible	Not significant
H_277	Gate Lodge	529762	160966	Healthcare	Yes	Croydon AQMA	13.4	13.5	0.1	<1	Negligible	Not significant
H_278	Mottistone Grove	525865	162699	Healthcare	Yes	Sutton AQMA	14.7	14.7	<0.1	<1	Negligible	Not significant
H_279	Aahana House	529816	160474	Healthcare	Yes	Croydon AQMA	13.6	13.6	<0.1	<1	Negligible	Not significant
H_280	Lona Lodge	525115	166280	Healthcare	Yes	Sutton AQMA	17.2	17.2	<0.1	<1	Negligible	Not significant
H_281	Grosvenor Road	528832	164083	Healthcare	Yes	Sutton AQMA	15.7	15.8	0.1	<1	Negligible	Not significant
H_282	Bridge House Care Centre	528693	165150	Healthcare	Yes	Sutton AQMA	17.6	17.6	<0.1	<1	Negligible	Not significant
H_283	Woodcote Medical	529850	160537	Healthcare	Yes	Croydon AQMA	14.0	14.0	<0.1	<1	Negligible	Not significant
H_284	Sutton Court Care Centre	524634	166685	Healthcare	Yes	Sutton AQMA	18.5	18.5	<0.1	<1	Negligible	Not significant
H_285	Belmont House Nursing Home	525273	163322	Healthcare	Yes	Sutton AQMA	14.3	14.3	<0.1	<1	Negligible	Not significant
H_286	The Avenue	524758	162421	Healthcare	Yes	Sutton AQMA	16.0	16.0	<0.1	<1	Negligible	Not significant
H_287	Woodcote Dental	529256	162027	Healthcare	Yes	Sutton AQMA	15.5	15.5	<0.1	<1	Negligible	Not significant
H_288	Manor Dental Care - Wallington	528852	164239	Healthcare	Yes	Sutton AQMA	17.5	17.5	<0.1	<1	Negligible	Not significant
H_289	St. James' Road Medical Centre	525352	164023	Healthcare	Yes	Sutton AQMA	17.1	17.1	<0.1	<1	Negligible	Not significant
H_290	Woodcote Grove	529849	160146	Healthcare	Yes	Croydon AQMA	14.8	14.9	0.1	<1	Negligible	Not significant
H_291	Clifton House	530120	159949	Healthcare	Yes	Croydon AQMA	15.8	15.9	0.1	<1	Negligible	Not significant
H_292	Haling Park Medical Practice	530098	159984	Healthcare	Yes	Croydon AQMA	17.2	17.2	<0.1	<1	Negligible	Not significant
H_293	The Eadmund Care Home	530046	159919	Healthcare	Yes	Croydon AQMA	16.4	16.4	<0.1	<1	Negligible	Not significant
H_294	Greenways	533201	140448	Healthcare	No		12.2	12.2	<0.1	<1	Negligible	Not significant
H_295	Chailey Homes	532788	140641	Healthcare	No		10.4	10.5	0.1	<1	Negligible	Not significant
H_296	Willow Lodge Nursing Home	524861	162664	Healthcare	Yes	Sutton AQMA	13.3	13.3	<0.1	<1	Negligible	Not significant
H_297	Broadlands Nursing Home	524736	162800	Healthcare	Yes	Sutton AQMA	12.9	13.0	0.1	<1	Negligible	Not significant
H_298	Loving Care - Walton House	528990	162894	Healthcare	Yes	Sutton AQMA	12.5	12.5	<0.1	<1	Negligible	Not significant

ID	Name	X	Y	Type	In AQMA ?	AQMA Title	2038 Annual Mean NO <sub>2</sub> Concentration (µg/m <sup>3</sup> )			Change Relative to Air Quality Standard (%)	Impact	Significance
							Without Project	With Project	Change			
H_299	Cranleigh Gardens Medical Centre	525829	165608	Healthcare	Yes	Sutton AQMA	16.5	16.5	<0.1	<1	Negligible	Not significant
H_300	Cheam Family Practice	524970	164358	Healthcare	Yes	Sutton AQMA	16.4	16.4	<0.1	<1	Negligible	Not significant
H_301	Dr C Eades - Saxonbrook Medical Centre	532612	139395	Healthcare	No		10.0	10.0	<0.1	<1	Negligible	Not significant
H_302	Buxton Road	531704	167492	Healthcare	Yes	Croydon AQMA	18.5	18.5	<0.1	<1	Negligible	Not significant
H_303	Langley Oaks Care Home - Care UK	534518	162490	Healthcare	Yes	Croydon AQMA	12.0	12.0	<0.1	<1	Negligible	Not significant
H_304	Shirley Clinic	535783	164518	Healthcare	Yes	Croydon AQMA	12.7	12.7	<0.1	<1	Negligible	Not significant
H_305	Dunheved Lodge	531294	167387	Healthcare	Yes	Croydon AQMA	18.4	18.4	<0.1	<1	Negligible	Not significant
H_306	Highfield Road	530827	162305	Healthcare	Yes	Croydon AQMA	14.0	14.1	0.1	<1	Negligible	Not significant
H_307	Liberty Lodge	531761	161719	Healthcare	Yes	Croydon AQMA	13.8	13.8	<0.1	<1	Negligible	Not significant
H_308	Partridge Knoll	531829	160979	Healthcare	Yes	Croydon AQMA	13.0	13.1	0.1	<1	Negligible	Not significant
H_309	Russell Hill Lodge	531152	161969	Healthcare	Yes	Croydon AQMA	14.2	14.2	<0.1	<1	Negligible	Not significant
H_310	Whitgift House - Croydon Care home	532217	162526	Healthcare	Yes	Croydon AQMA	16.8	16.8	<0.1	<1	Negligible	Not significant
H_311	Selhurst Medical Centre	533266	167746	Healthcare	Yes	Croydon AQMA	16.7	16.7	<0.1	<1	Negligible	Not significant
H_312	Platinum Medical Centre	531854	167194	Healthcare	Yes	Croydon AQMA	19.0	19.0	<0.1	<1	Negligible	Not significant
H_313	Executive & Occupational Medical Centres	532802	165177	Healthcare	Yes	Croydon AQMA	20.4	20.4	<0.1	<1	Negligible	Not significant
H_314	Gentle Dental Care	531964	164258	Healthcare	Yes	Croydon AQMA	18.1	18.2	0.1	<1	Negligible	Not significant
H_315	Beech Tree Care Home	530643	162187	Healthcare	Yes	Croydon AQMA	14.4	14.5	0.1	<1	Negligible	Not significant
H_316	Whitgift House - Croydon Care home	532486	164075	Healthcare	Yes	Croydon AQMA	17.6	17.6	<0.1	<1	Negligible	Not significant
H_317	North Downs Villa	531846	166806	Healthcare	Yes	Croydon AQMA	18.8	18.8	<0.1	<1	Negligible	Not significant
H_318	Elmwood Care Home	531895	166785	Healthcare	Yes	Croydon AQMA	18.8	18.8	<0.1	<1	Negligible	Not significant
H_319	Woodleigh Community Independent Hospital	531852	166767	Healthcare	Yes	Croydon AQMA	18.9	18.9	<0.1	<1	Negligible	Not significant
H_320	The Hermitage	531319	167235	Healthcare	Yes	Croydon AQMA	18.4	18.4	<0.1	<1	Negligible	Not significant
H_321	Saint James Health Centre	532204	166625	Healthcare	Yes	Croydon AQMA	19.8	19.9	0.1	<1	Negligible	Not significant
H_322	Consensus Support - Brighton Road	530956	161105	Healthcare	Yes	Croydon AQMA	15.6	15.6	<0.1	<1	Negligible	Not significant
H_323	Care Expertise	532164	166334	Healthcare	Yes	Croydon AQMA	19.8	19.8	<0.1	<1	Negligible	Not significant
H_324	Foxley Lodge	531384	161216	Healthcare	Yes	Croydon AQMA	15.9	15.9	<0.1	<1	Negligible	Not significant
H_325	Mary's Home	532407	164415	Healthcare	Yes	Croydon AQMA	17.7	17.7	<0.1	<1	Negligible	Not significant
H_326	The Southleigh Community	532444	164362	Healthcare	Yes	Croydon AQMA	17.7	17.7	<0.1	<1	Negligible	Not significant
H_327	Warrington Road Care Home	531591	165154	Healthcare	Yes	Croydon AQMA	17.3	17.3	<0.1	<1	Negligible	Not significant
H_328	Selhurst Dental Clinic	533479	168025	Healthcare	Yes	Croydon AQMA	17.5	17.5	<0.1	<1	Negligible	Not significant
H_329	Albany Lodge Nursing Home, Croydon	532836	166462	Healthcare	Yes	Croydon AQMA	21.1	21.1	<0.1	<1	Negligible	Not significant
H_330	Broad Green Avenue	531758	166977	Healthcare	Yes	Croydon AQMA	19.2	19.2	<0.1	<1	Negligible	Not significant
H_331	Russell Hill Lodge	530696	162230	Healthcare	Yes	Croydon AQMA	13.4	13.4	<0.1	<1	Negligible	Not significant
H_332	O'Hara Dr S	533690	168363	Healthcare	Yes	Croydon AQMA	19.3	19.3	<0.1	<1	Negligible	Not significant
H_333	Chatfield Health Care	531884	166418	Healthcare	Yes	Croydon AQMA	19.4	19.4	<0.1	<1	Negligible	Not significant
H_334	Bramley Health	532116	164545	Healthcare	Yes	Croydon AQMA	17.1	17.2	0.1	<1	Negligible	Not significant
H_335	Church Lane Surgery	528649	156175	Healthcare	No		11.4	11.5	0.1	<1	Negligible	Not significant
H_336	Macey Chemist	532599	163596	Healthcare	Yes	Croydon AQMA	15.7	15.7	<0.1	<1	Negligible	Not significant
H_337	Riverside Healthcare	531752	167403	Healthcare	Yes	Croydon AQMA	18.8	18.8	<0.1	<1	Negligible	Not significant



ID	Name	X	Y	Type	In AQMA ?	AQMA Title	2038 Annual Mean NO <sub>2</sub> Concentration (µg/m <sup>3</sup> )			Change Relative to Air Quality Standard (%)	Impact	Significance
							Without Project	With Project	Change			
H_338	Parkhill Services	531809	162105	Healthcare	Yes	Croydon AQMA	15.9	15.9	<0.1	<1	Negligible	Not significant
H_339	Alpha Med	531911	168045	Healthcare	Yes	Croydon AQMA	19.8	19.9	0.1	<1	Negligible	Not significant
H_340	Clarendon Care Home	532773	168008	Healthcare	Yes	Croydon AQMA	22.2	22.2	<0.1	<1	Negligible	Not significant
H_341	Signature at Purley	531192	161794	Healthcare	Yes	Croydon AQMA	17.3	17.3	<0.1	<1	Negligible	Not significant
H_342	Roselawn Care Limited	530640	162203	Healthcare	Yes	Croydon AQMA	14.6	14.6	<0.1	<1	Negligible	Not significant
H_343	Warren Court	531897	161698	Healthcare	Yes	Croydon AQMA	13.2	13.2	<0.1	<1	Negligible	Not significant
H_344	London Road Medical Practice	531437	167216	Healthcare	Yes	Croydon AQMA	18.8	18.8	<0.1	<1	Negligible	Not significant
H_345	The Drive Surgery	530022	160187	Healthcare	Yes	Croydon AQMA	12.6	12.6	<0.1	<1	Negligible	Not significant
H_346	Caldyne Limited	532537	137151	Healthcare	No		8.3	8.4	0.1	<1	Negligible	Not significant
H_347	Millsted Care Woodcroft	526571	147387	Healthcare	No		9.9	10.0	0.1	<1	Negligible	Not significant
H_348	Airport Medical Services Ltd	528135	142812	Healthcare	No		17.3	17.9	0.6	2	Negligible	Not significant
H_349	Ouse Valley Practice (Balcombe)	529578	141835	Healthcare	No		17.4	17.7	0.3	1	Negligible	Not significant
H_350	Cavendish Care	528261	142901	Healthcare	No		16.1	16.7	0.6	2	Negligible	Not significant
H_351	Medwyn Surgery	526252	144046	Healthcare	No		10.8	11.0	0.2	1	Negligible	Not significant
H_352	Ouse Valley Practice (Balcombe)	529806	140631	Healthcare	No		13.6	13.7	0.1	<1	Negligible	Not significant
H_353	Bayfleet House	503822	166328	Healthcare	No		16.6	16.6	<0.1	<1	Negligible	Not significant
H_354	The Osteopathic Clinic Ltd	528203	142425	Healthcare	Yes	AQMA No.3	18.1	18.9	0.8	2	Negligible	Not significant
H_355	Massetts Road Dental Surgery	528151	142815	Healthcare	No		17.3	17.9	0.6	2	Negligible	Not significant
H_356	Beechcroft Medical Decision Unit - Horley Hub	528180	143122	Healthcare	No		15.2	15.7	0.5	1	Negligible	Not significant
H_357	Malvern House	528130	142966	Healthcare	No		15.8	16.3	0.5	1	Negligible	Not significant
H_358	Ashcroft Care Services	529171	142835	Healthcare	No		15.4	15.8	0.4	1	Negligible	Not significant
H_359	Smallbrook Care Home	528152	142613	Healthcare	Yes	AQMA No.3	17.1	17.8	0.7	2	Negligible	Not significant
H_360	The Health Care Group (THCG) Ltd	527736	142448	Healthcare	Yes	AQMA No.3	17.3	18.1	0.8	2	Negligible	Not significant
H_361	Church Road Medical Centre	528092	143088	Healthcare	No		15.2	15.7	0.5	1	Negligible	Not significant
H_362	Airport Medical Services Ltd	528342	142939	Healthcare	No		16.0	16.5	0.5	1	Negligible	Not significant
H_363	Mencap	528545	143226	Healthcare	No		15.3	15.7	0.4	1	Negligible	Not significant
H_364	Ferndale Nursing Home	526809	135817	Healthcare	No		11.9	12.0	0.1	<1	Negligible	Not significant
H_365	Southgate Medical Group	525749	132036	Healthcare	No		10.1	10.2	0.1	<1	Negligible	Not significant
H_366	Aarons Medical	532168	164805	Healthcare	Yes	Croydon AQMA	17.2	17.1	-0.1	<-1	Negligible	Not significant
H_367	Birdhurst Medical Practice	533174	164610	Healthcare	Yes	Croydon AQMA	14.8	14.9	0.1	<1	Negligible	Not significant
H_368	Friends Road Medical Practice	531615	161225	Healthcare	Yes	Croydon AQMA	16.7	16.8	0.1	<1	Negligible	Not significant
H_369	Scott House	532391	164409	Healthcare	Yes	Croydon AQMA	17.5	17.6	0.1	<1	Negligible	Not significant
H_370	Westerham Place Care Home	544942	154077	Healthcare	No		13.5	13.6	0.1	<1	Negligible	Not significant
H_371	Beddington Residential Home	530767	164863	Healthcare	Yes	Sutton AQMA	18.6	18.6	<0.1	<1	Negligible	Not significant
H_372	The Params	530948	161783	Healthcare	Yes	Croydon AQMA	16.3	16.2	-0.1	<-1	Negligible	Not significant
H_373	Croham Place	533824	162667	Healthcare	Yes	Croydon AQMA	11.8	11.9	0.1	<1	Negligible	Not significant
H_374	St James Road Care Home	532034	166677	Healthcare	Yes	Croydon AQMA	20.1	20.2	0.1	<1	Negligible	Not significant
H_375	Rose Manor	532654	167931	Healthcare	Yes	Croydon AQMA	17.6	17.6	<0.1	<1	Negligible	Not significant
H_376	Morland Road Clinic	533368	166412	Healthcare	Yes	Croydon AQMA	21.0	20.9	-0.1	<-1	Negligible	Not significant

ID	Name	X	Y	Type	In AQMA ?	AQMA Title	2038 Annual Mean NO <sub>2</sub> Concentration (µg/m <sup>3</sup> )			Change Relative to Air Quality Standard (%)	Impact	Significance
							Without Project	With Project	Change			
H_377	Jackie Graham Acupuncture	533973	166345	Healthcare	Yes	Croydon AQMA	17.5	17.6	0.1	<1	Negligible	Not significant
H_378	Whitgift House - Croydon Care home	532458	164057	Healthcare	Yes	Croydon AQMA	16.9	16.9	<0.1	<1	Negligible	Not significant
H_379	St John's Nursing Home, South Croydon	531909	164144	Healthcare	Yes	Croydon AQMA	17.4	17.5	0.1	<1	Negligible	Not significant
H_380	Rosemanor	530977	161127	Healthcare	Yes	Croydon AQMA	15.2	15.2	<0.1	<1	Negligible	Not significant
H_381	Mcrae Residential Care Services Limited	531839	167199	Healthcare	Yes	Croydon AQMA	19.2	19.2	<0.1	<1	Negligible	Not significant
R_1	Green Lane	530248	146576	Residential	No		12.0	12.2	0.2	1	Negligible	Not significant
R_2	Cowfold Road	524075	122734	Residential	No		10.7	10.7	<0.1	<1	Negligible	Not significant
R_3	Brighton Road	526561	121364	Residential	No		15.8	15.9	0.1	<1	Negligible	Not significant
R_4	Henfield Road	520921	121241	Residential	No		8.3	8.3	<0.1	<1	Negligible	Not significant
R_5	Bolney Road	522070	122560	Residential	No		11.6	11.7	0.1	<1	Negligible	Not significant
R_6	Horsham Road	521396	123494	Residential	No		9.4	9.5	0.1	<1	Negligible	Not significant
R_7	Brighton Road	522040	125393	Residential	No		9.4	9.4	<0.1	<1	Negligible	Not significant
R_8	Henfield Road	520921	120226	Residential	No		8.1	8.2	0.1	<1	Negligible	Not significant
R_9	Washington Road	509585	114063	Residential	No		10.0	9.9	-0.1	<-1	Negligible	Not significant
R_10	Steyning Road	515280	113483	Residential	No		9.1	9.2	0.1	<1	Negligible	Not significant
R_11	Downlands	518874	119189	Residential	No		8.6	8.4	-0.2	-1	Negligible	Not significant
R_12	Steyning Road	515666	113380	Residential	No		9.5	9.7	0.2	1	Negligible	Not significant
R_13	Worthing Road	516413	121116	Residential	No		11.7	11.6	-0.1	<-1	Negligible	Not significant
R_14	Steyning Road	518270	120716	Residential	No		8.6	8.5	-0.1	<-1	Negligible	Not significant
R_15	Steyning Road	518563	120500	Residential	No		8.6	8.4	-0.2	-1	Negligible	Not significant
R_16	Arundel Road	525016	162478	Residential	Yes	Sutton AQMA	20.3	20.4	0.1	<1	Negligible	Not significant
R_17	Old Malden Lane	521144	165870	Residential	Yes	Sutton AQMA	15.1	15.2	0.1	<1	Negligible	Not significant
R_18	Nonsuch Walk	523577	162301	Residential	Yes	Sutton AQMA	16.0	16.0	<0.1	<1	Negligible	Not significant
R_19	Effingham Road	533334	140301	Residential	No		11.2	11.2	<0.1	<1	Negligible	Not significant
R_20	Turners Hill Road	532161	136387	Residential	No		10.0	10.1	0.1	<1	Negligible	Not significant
R_21	Turners Hill Road	531511	136503	Residential	No		9.2	9.3	0.1	<1	Negligible	Not significant
R_22	Outwood Lane	532902	147100	Residential	No		11.7	11.9	0.2	1	Negligible	Not significant
R_23	Gayhouse Lane	533763	145532	Residential	No		11.5	11.6	0.1	<1	Negligible	Not significant
R_24	Turners Hill Road	532439	135892	Residential	No		9.1	9.1	<0.1	<1	Negligible	Not significant
R_25	Green Lane	531173	146024	Residential	No		15.1	15.4	0.3	1	Negligible	Not significant
R_26	Smallfield Road	533312	143493	Residential	No		13.3	13.4	0.1	<1	Negligible	Not significant
R_27	Outwood Lane	532695	148679	Residential	No		11.5	11.6	0.1	<1	Negligible	Not significant
R_28	Staples Hill	518797	119549	Residential	No		9.1	8.9	-0.2	-1	Negligible	Not significant
R_29	Highams Lane	495204	163940	Residential	No		17.7	17.7	<0.1	<1	Negligible	Not significant
R_30	Woodlands	529664	137611	Residential	No		19.1	19.2	0.1	<1	Negligible	Not significant
R_31	Weald Drive	528050	136210	Residential	No		15.7	15.8	0.1	<1	Negligible	Not significant
R_32	East Street	521448	137364	Residential	No		9.3	9.4	0.1	<1	Negligible	Not significant
R_33	Lonesome Lane	526483	147585	Residential	No		10.1	10.1	<0.1	<1	Negligible	Not significant
R_34	Ironsbottom	525004	146386	Residential	No		9.9	10.0	0.1	<1	Negligible	Not significant

ID	Name	X	Y	Type	In AQMA ?	AQMA Title	2038 Annual Mean NO <sub>2</sub> Concentration (µg/m <sup>3</sup> )			Change Relative to Air Quality Standard (%)	Impact	Significance
							Without Project	With Project	Change			
R_35	Axes Lane	529339	146509	Residential	No		11.7	11.9	0.2	1	Negligible	Not significant
R_36	Axes Lane	529300	146544	Residential	No		11.8	11.9	0.1	<1	Negligible	Not significant
R_37	Hollymeoak Road	529288	158093	Residential	Yes	Croydon AQMA	17.5	17.6	0.1	<1	Negligible	Not significant
R_38	Hollymeoak Road	528884	158069	Residential	Yes	Croydon AQMA	12.0	12.1	0.1	<1	Negligible	Not significant
R_39	Cheam Road	524977	163861	Residential	Yes	Sutton AQMA	17.0	17.0	<0.1	<1	Negligible	Not significant
R_40	Lonesome Lane	526036	148285	Residential	No		11.3	11.4	0.1	<1	Negligible	Not significant
R_41	Parsons Mead	531870	166213	Residential	Yes	Croydon AQMA	20.2	20.3	0.1	<1	Negligible	Not significant
R_42	Coombe Lane	535378	163988	Residential	Yes	Croydon AQMA	13.7	13.7	<0.1	<1	Negligible	Not significant
R_43	Shirley Hills Road	535513	164214	Residential	Yes	Croydon AQMA	12.8	12.9	0.1	<1	Negligible	Not significant
R_44	Hurst View Road	533203	163403	Residential	Yes	Croydon AQMA	13.7	13.7	<0.1	<1	Negligible	Not significant
R_45	Oaks Road	535021	164630	Residential	Yes	Croydon AQMA	12.9	13.0	0.1	<1	Negligible	Not significant
R_46	Hardwick Lane	502584	166487	Residential	No		19.4	19.5	0.1	<1	Negligible	Not significant
R_47	Guildford Road	503328	166032	Residential	Yes	M25 AQMA	26.7	26.9	0.2	1	Negligible	Not significant
R_48	Common Lane	505502	162252	Residential	Yes	M25 AQMA	36.9	37.0	0.1	<1	Negligible	Not significant
R_49	Merrywood Grove	524233	152437	Residential	Yes	AQMA No.1 (M25)	23.4	23.6	0.2	1	Negligible	Not significant
R_50	Gatton Bottom	526918	152932	Residential	No		14.3	14.4	0.1	<1	Negligible	Not significant
R_51	London Road North	528761	155799	Residential	No		16.0	16.1	0.1	<1	Negligible	Not significant
R_52	Godstone Hill	535061	153101	Residential	No		17.8	18.0	0.2	1	Negligible	Not significant
R_53	Ash Road	544078	154285	Residential	No		12.8	12.9	0.1	<1	Negligible	Not significant
R_54	Ash Road	545130	154957	Residential	Yes	AQMA No.2 (M25)	12.4	12.4	<0.1	<1	Negligible	Not significant
R_55	Main Road	549635	155752	Residential	No		11.6	11.6	<0.1	<1	Negligible	Not significant
R_56	Old Otford Road	553005	158292	Residential	No		10.8	10.8	<0.1	<1	Negligible	Not significant
R_57	Wells Place	528651	152167	Residential	No		14.0	14.0	<0.1	<1	Negligible	Not significant
R_58	Battlebridge Lane	528167	152085	Residential	No		15.6	15.6	<0.1	<1	Negligible	Not significant
R_59	London Road South	528038	151264	Residential	No		15.1	15.1	<0.1	<1	Negligible	Not significant
R_60	London Road South	528239	151276	Residential	No		14.7	14.7	<0.1	<1	Negligible	Not significant
R_61	Marketfield Way	528064	150552	Residential	Yes	AQMA No.12	17.0	17.0	<0.1	<1	Negligible	Not significant
R_62	Marketfield Way	528221	150542	Residential	No		14.5	14.5	<0.1	<1	Negligible	Not significant
R_63	Brighton Road	528110	146596	Residential	No		15.5	15.6	0.1	<1	Negligible	Not significant
R_64	Brandsland	525838	148613	Residential	No		12.2	12.2	<0.1	<1	Negligible	Not significant
R_65	Calderdale Close	525907	135633	Residential	No		13.3	13.3	<0.1	<1	Negligible	Not significant
R_66	London Road	526859	120323	Residential	No		15.4	15.5	0.1	<1	Negligible	Not significant
R_67	Hurst Road	529887	115537	Residential	No		14.7	14.8	0.1	<1	Negligible	Not significant
R_68	Hurst Road	529884	115485	Residential	No		13.5	13.5	<0.1	<1	Negligible	Not significant
R_69	North Bank	529921	115513	Residential	No		15.2	15.3	0.1	<1	Negligible	Not significant
R_70	Keymer Road	529919	115484	Residential	Yes	Mid Sussex AQMA No.1	15.2	15.2	<0.1	<1	Negligible	Not significant
R_71	Amberley Road	508413	114377	Residential	No		10.5	10.4	-0.1	<-1	Negligible	Not significant
R_72	Swan Close	508321	114495	Residential	No		10.6	10.6	<0.1	<1	Negligible	Not significant
R_73	Ballards Way	534600	163553	Residential	Yes	Croydon AQMA	11.9	11.9	<0.1	<1	Negligible	Not significant

ID	Name	X	Y	Type	In AQMA ?	AQMA Title	2038 Annual Mean NO <sub>2</sub> Concentration (µg/m <sup>3</sup> )			Change Relative to Air Quality Standard (%)	Impact	Significance
							Without Project	With Project	Change			
R_74	Croham Road	532816	164300	Residential	Yes	Croydon AQMA	18.6	18.7	0.1	<1	Negligible	Not significant
R_75	Bramley Hill	532275	164758	Residential	Yes	Croydon AQMA	20.0	19.8	-0.2	-1	Negligible	Not significant
R_76	Lower Addiscombe Road	533935	166185	Residential	Yes	Croydon AQMA	19.3	19.4	0.1	<1	Negligible	Not significant
R_77	Upper Selsdon Road	533839	162834	Residential	Yes	Croydon AQMA	12.4	12.4	<0.1	<1	Negligible	Not significant
R_78	Lonesome Lane	526146	147875	Residential	No		9.7	9.7	<0.1	<1	Negligible	Not significant
R_79	Picketts Lane	529090	146240	Residential	No		11.8	12.0	0.2	1	Negligible	Not significant
R_80	Woodcote Grove Road	529648	159621	Residential	Yes	Croydon AQMA	14.7	14.7	<0.1	<1	Negligible	Not significant
R_81	Ironsbottom	525881	146897	Residential	No		11.2	11.3	0.1	<1	Negligible	Not significant
R_82	Lonesome Lane	526686	146816	Residential	No		10.8	10.9	0.1	<1	Negligible	Not significant
R_83	East Street	521908	137326	Residential	No		9.9	10.0	0.1	<1	Negligible	Not significant
R_84	Firefly Road	498288	165835	Residential	No		22.8	22.8	<0.1	<1	Negligible	Not significant
R_85	Gossops Drive	524880	136077	Residential	No		11.3	11.4	0.1	<1	Negligible	Not significant
R_86	Outwood Lane	532715	149337	Residential	No		11.9	12.1	0.2	1	Negligible	Not significant
R_87	Hathersham Lane	530346	144792	Residential	No		11.4	11.6	0.2	1	Negligible	Not significant
R_88	Gander Green Lane	524900	164931	Residential	Yes	Sutton AQMA	16.1	16.1	<0.1	<1	Negligible	Not significant
R_89	Wallage Lane	533663	136994	Residential	No		10.2	10.3	0.1	<1	Negligible	Not significant
R_90	Outwood Lane	532683	150453	Residential	No		12.8	13.0	0.2	1	Negligible	Not significant
R_91	Steyning Road	517812	121104	Residential	No		9.0	8.9	-0.1	<-1	Negligible	Not significant
R_92	Worthing Road	516543	122400	Residential	No		11.4	11.4	<0.1	<1	Negligible	Not significant
R_93	Station Road	519983	122813	Residential	No		9.3	9.3	<0.1	<1	Negligible	Not significant
R_94	Worcester Park Road	520717	165307	Residential	Yes	Sutton AQMA	14.9	14.9	<0.1	<1	Negligible	Not significant
R_95	Malthouse Road	526939	136091	Residential	No		12.7	12.8	0.1	<1	Negligible	Not significant
R_96	High Street	519431	119309	Residential	No		11.4	11.2	-0.2	-1	Negligible	Not significant
R_97	Manleys Hill	508950	114266	Residential	Yes	Horsham AQMA No.1	14.5	14.4	-0.1	<-1	Negligible	Not significant
R_98	Partridge Green Road	520313	119272	Residential	No		8.8	8.7	-0.1	<-1	Negligible	Not significant
R_99	Brighton Road	520872	119926	Residential	No		8.5	8.5	<0.1	<1	Negligible	Not significant
R_100	Cowfold Road	525690	122428	Residential	No		10.8	10.8	<0.1	<1	Negligible	Not significant
R_101	Church Street	508684	114151	Residential	No		8.9	8.9	<0.1	<1	Negligible	Not significant
R_102	Henfield Road	521309	122281	Residential	No		10.2	10.3	0.1	<1	Negligible	Not significant
R_103	Hassocks Gate	529974	115706	Residential	No		16.3	16.4	0.1	<1	Negligible	Not significant
R_104	Brighton Road	520547	119259	Residential	No		8.6	8.6	<0.1	<1	Negligible	Not significant
R_105	Brighton Road	520681	119475	Residential	No		9.9	10.0	0.1	<1	Negligible	Not significant
R_106	Love Lane	525397	166658	Residential	Yes	Sutton AQMA	16.4	16.4	<0.1	<1	Negligible	Not significant
R_107	School Hill	508997	114397	Residential	No		12.3	12.3	<0.1	<1	Negligible	Not significant
R_108	West Street	508506	114368	Residential	Yes	Horsham AQMA No.1	12.9	12.9	<0.1	<1	Negligible	Not significant
R_109	High Street	519074	119135	Residential	No		10.1	10.0	-0.1	<-1	Negligible	Not significant
R_110	Broadwood Rise	525177	134257	Residential	No		12.0	12.1	0.1	<1	Negligible	Not significant
R_111	London Road	523997	165887	Residential	Yes	Sutton AQMA	18.7	18.7	<0.1	<1	Negligible	Not significant
R_112	Godstone Road	533264	159671	Residential	Yes	Croydon AQMA	13.7	13.8	0.1	<1	Negligible	Not significant



ID	Name	X	Y	Type	In AQMA ?	AQMA Title	2038 Annual Mean NO <sub>2</sub> Concentration (µg/m <sup>3</sup> )			Change Relative to Air Quality Standard (%)	Impact	Significance
							Without Project	With Project	Change			
R_113	Mulgrave Road	525114	163511	Residential	Yes	Sutton AQMA	17.4	17.4	<0.1	<1	Negligible	Not significant
R_114	Gander Green Lane	524798	165097	Residential	Yes	Sutton AQMA	20.5	20.5	<0.1	<1	Negligible	Not significant
R_115	Gravel Hill	535809	163776	Residential	Yes	Croydon AQMA	13.5	13.5	<0.1	<1	Negligible	Not significant
R_116	Selborne Road	533347	165064	Residential	Yes	Croydon AQMA	18.7	18.8	0.1	<1	Negligible	Not significant
R_117	Pawsons Road	532335	167547	Residential	Yes	Croydon AQMA	19.5	19.6	0.1	<1	Negligible	Not significant
R_118	Selsdon Road	532692	164114	Residential	Yes	Croydon AQMA	19.2	19.3	0.1	<1	Negligible	Not significant
R_119	Beddington Lane	530094	165949	Residential	Yes	Sutton AQMA	17.8	17.8	<0.1	<1	Negligible	Not significant
R_120	Lebanon Road	533318	166042	Residential	Yes	Croydon AQMA	19.1	19.1	<0.1	<1	Negligible	Not significant
R_121	Bensham Lane	531787	167156	Residential	Yes	Croydon AQMA	21.1	21.1	<0.1	<1	Negligible	Not significant
R_122	Queens Road	531949	167290	Residential	Yes	Croydon AQMA	21.8	21.9	0.1	<1	Negligible	Not significant
R_123	High Street	544325	153735	Residential	Yes	AQMA No.13 (A25)	13.2	13.2	<0.1	<1	Negligible	Not significant
R_124	Market Square	544639	154019	Residential	Yes	AQMA No.13 (A25)	14.4	14.5	0.1	<1	Negligible	Not significant
R_125	Brafferton Road	532215	164837	Residential	Yes	Croydon AQMA	21.3	20.4	-0.9	-2	Negligible	Not significant
R_126	Whitehorse Road	532432	166689	Residential	Yes	Croydon AQMA	29.0	28.9	-0.1	<-1	Negligible	Not significant
R_127	Wickham Road	535798	165732	Residential	Yes	Croydon AQMA	17.6	17.6	<0.1	<1	Negligible	Not significant
R_128	Fairfield Road	533222	165439	Residential	Yes	Croydon AQMA	22.6	22.6	<0.1	<1	Negligible	Not significant
R_129	St Peter'S Road	532663	164603	Residential	Yes	Croydon AQMA	18.0	18.0	<0.1	<1	Negligible	Not significant
R_130	Selhurst Road	533415	168062	Residential	Yes	Croydon AQMA	20.5	20.5	<0.1	<1	Negligible	Not significant
R_131	Cherry Orchard Road	533144	166206	Residential	Yes	Croydon AQMA	20.3	20.3	<0.1	<1	Negligible	Not significant
R_132	Upland Road	532535	164089	Residential	Yes	Croydon AQMA	21.2	21.2	<0.1	<1	Negligible	Not significant
R_133	Waddon Road	531532	165330	Residential	Yes	Croydon AQMA	18.6	18.6	<0.1	<1	Negligible	Not significant
R_134	Rectory Grove	531829	165471	Residential	Yes	Croydon AQMA	20.0	20.0	<0.1	<1	Negligible	Not significant
R_135	Frant Road	531689	167672	Residential	Yes	Croydon AQMA	19.7	19.8	0.1	<1	Negligible	Not significant
R_136	Park Hill Road	533138	165695	Residential	Yes	Croydon AQMA	18.5	18.4	-0.1	<-1	Negligible	Not significant
R_137	Church Hill Road	524363	164414	Residential	Yes	Sutton AQMA	17.5	17.4	-0.1	<-1	Negligible	Not significant
R_138	Queens Road	532266	166880	Residential	Yes	Croydon AQMA	22.9	22.9	<0.1	<1	Negligible	Not significant
R_139	Bensham Lane	531687	166754	Residential	Yes	Croydon AQMA	24.6	24.6	<0.1	<1	Negligible	Not significant
R_140	Westvale Road	526897	144777	Residential	No		10.0	10.2	0.2	1	Negligible	Not significant
R_141	Tudor Drive	524284	166986	Residential	Yes	Merton AQMA	17.4	17.4	<0.1	<1	Negligible	Not significant
R_142	Central Road	522304	165988	Residential	Yes	Sutton AQMA	17.9	17.9	<0.1	<1	Negligible	Not significant
R_143	Godstone Road	533667	159093	Residential	Yes	Croydon AQMA	14.8	14.8	<0.1	<1	Negligible	Not significant
R_144	Selhurst Road	532976	167277	Residential	Yes	Croydon AQMA	21.4	21.4	<0.1	<1	Negligible	Not significant
R_145	Bensham Lane	531854	167343	Residential	Yes	Croydon AQMA	22.8	22.9	0.1	<1	Negligible	Not significant
R_146	Western Road	525180	164079	Residential	Yes	Sutton AQMA	18.1	18.1	<0.1	<1	Negligible	Not significant
R_147	Sutton Common Road	525071	166417	Residential	Yes	Sutton AQMA	20.5	20.6	0.1	<1	Negligible	Not significant
R_148	Gander Green Lane	524763	165147	Residential	Yes	Sutton AQMA	20.6	20.6	<0.1	<1	Negligible	Not significant
R_149	Stonecot Hill	524444	166537	Residential	Yes	Sutton AQMA	17.6	17.7	0.1	<1	Negligible	Not significant
R_150	Brighton Road	525839	162634	Residential	Yes	Sutton AQMA	14.8	14.8	<0.1	<1	Negligible	Not significant
R_151	Chelsea Gardens	524495	164758	Residential	Yes	Sutton AQMA	18.0	18.0	<0.1	<1	Negligible	Not significant

ID	Name	X	Y	Type	In AQMA ?	AQMA Title	2038 Annual Mean NO <sub>2</sub> Concentration (µg/m <sup>3</sup> )			Change Relative to Air Quality Standard (%)	Impact	Significance
							Without Project	With Project	Change			
R_152	Clockhouse Lane West	501594	170161	Residential	Yes	M25 AQMA	22.2	22.3	0.1	<1	Negligible	Not significant
R_153	High Street	508925	114291	Residential	Yes	Horsham AQMA No.1	18.2	18.1	-0.1	<-1	Negligible	Not significant
R_154	Church Street	508722	114272	Residential	Yes	Horsham AQMA No.1	15.1	15.0	-0.1	<-1	Negligible	Not significant
R_155	The Square	508762	114300	Residential	Yes	Horsham AQMA No.1	15.9	15.8	-0.1	<-1	Negligible	Not significant
R_156	Leatherhead Road	517256	161581	Residential	Yes	Kingston upon Thames AQMA	17.0	17.1	0.1	<1	Negligible	Not significant
R_157	London Road	531518	167046	Residential	Yes	Croydon AQMA	21.2	21.3	0.1	<1	Negligible	Not significant
R_158	Whitehorse Road	532722	167850	Residential	Yes	Croydon AQMA	23.2	23.2	<0.1	<1	Negligible	Not significant
R_159	Middleton Road	526321	167152	Residential	Yes	Merton AQMA	16.1	16.1	<0.1	<1	Negligible	Not significant
R_160	Sutton Common Road	525514	165655	Residential	Yes	Sutton AQMA	16.7	16.7	<0.1	<1	Negligible	Not significant
R_161	Sutton Common Road	524996	165347	Residential	Yes	Sutton AQMA	20.5	20.5	<0.1	<1	Negligible	Not significant
R_162	Gander Green Lane	524388	165673	Residential	Yes	Sutton AQMA	17.2	17.2	<0.1	<1	Negligible	Not significant
R_163	Langley Avenue	523687	165787	Residential	Yes	Sutton AQMA	16.4	16.5	0.1	<1	Negligible	Not significant
R_164	Clifford Road	534108	168204	Residential	Yes	Croydon AQMA	17.3	17.3	<0.1	<1	Negligible	Not significant
R_165	Portland Road	534695	167508	Residential	Yes	Croydon AQMA	19.6	19.6	<0.1	<1	Negligible	Not significant
R_166	Winchet Walk	535217	167292	Residential	Yes	Croydon AQMA	19.4	19.5	0.1	<1	Negligible	Not significant
R_167	Bingham Road	534593	166321	Residential	Yes	Croydon AQMA	17.4	17.5	0.1	<1	Negligible	Not significant
R_168	Brighton Road	528866	156711	Residential	Yes	Hooley AQMA	17.7	17.8	0.1	<1	Negligible	Not significant
R_169	Brighton Road	528792	156498	Residential	Yes	Hooley AQMA	21.6	21.7	0.1	<1	Negligible	Not significant
R_170	Brighton Road	528793	156359	Residential	Yes	Hooley AQMA	18.1	18.3	0.2	1	Negligible	Not significant
R_171	Brighton Road	528720	156113	Residential	Yes	Hooley AQMA	15.0	15.1	0.1	<1	Negligible	Not significant
R_172	Lyne Close	500551	167196	Residential	No		26.5	26.5	<0.1	<1	Negligible	Not significant
R_173	Quincy Road	501482	171127	Residential	No		19.9	20.0	0.1	<1	Negligible	Not significant
R_174	Grange Drive	529013	153199	Residential	Yes	AQMA No.10	18.4	18.4	<0.1	<1	Negligible	Not significant
R_175	Noahs Ark	555528	158028	Residential	No		11.9	11.9	<0.1	<1	Negligible	Not significant
R_176	Reigate Hill	525597	151669	Residential	Yes	AQMA No.11	16.1	16.0	-0.1	<-1	Negligible	Not significant
R_177	Povey Cross Road	526868	141948	Residential	No		16.8	18.0	1.2	3	Negligible	Not significant
R_178	Charlwood Road	526760	141955	Residential	No		16.7	17.8	1.1	3	Negligible	Not significant
R_179	Charlwood Road	526659	141909	Residential	No		16.6	17.6	1.0	3	Negligible	Not significant
R_180	Charlwood Road	526713	141940	Residential	No		17.1	18.2	1.1	3	Negligible	Not significant
R_181	Rookwood Park	515864	131541	Residential	No		9.2	9.2	<0.1	<1	Negligible	Not significant
R_182	Park Lane	555268	158119	Residential	Yes	AQMA No.3 (M26)	15.5	15.5	<0.1	<1	Negligible	Not significant
R_183	Rye Lane	551964	158070	Residential	Yes	AQMA No.3 (M26)	12.9	12.9	<0.1	<1	Negligible	Not significant
R_184	A224 London Road	550965	157676	Residential	Yes	AQMA No.3 (M26)	15.6	15.7	0.1	<1	Negligible	Not significant
R_185	A224 London Road	550889	157723	Residential	Yes	AQMA No.3 (M26)	16.5	16.5	<0.1	<1	Negligible	Not significant
R_186	B2211 Sundridge Road	549920	158088	Residential	Yes	AQMA No.2 (M25)	19.5	19.6	0.1	<1	Negligible	Not significant
R_187	Sundridge Road	549822	157781	Residential	Yes	AQMA No.2 (M25)	14.9	14.9	<0.1	<1	Negligible	Not significant
R_188	Chevening Road	549589	156676	Residential	No		14.5	14.5	<0.1	<1	Negligible	Not significant
R_189	B2211 Sundridge Road	549403	157058	Residential	No		14.6	14.7	0.1	<1	Negligible	Not significant
R_190	Combe Bank Drive	547965	156391	Residential	Yes	AQMA No.2 (M25)	17.3	17.4	0.1	<1	Negligible	Not significant

ID	Name	X	Y	Type	In AQMA ?	AQMA Title	2038 Annual Mean NO <sub>2</sub> Concentration (µg/m <sup>3</sup> )			Change Relative to Air Quality Standard (%)	Impact	Significance
							Without Project	With Project	Change			
R_191	Brasted Hill Road	547255	156074	Residential	Yes	AQMA No.6 (M25-PM10)	17.6	17.6	<0.1	<1	Negligible	Not significant
R_192	A233 London Road	544737	155185	Residential	No		15.5	15.6	0.1	<1	Negligible	Not significant
R_193	B269 Titsey Road	540690	154085	Residential	No		18.6	18.7	0.1	<1	Negligible	Not significant
R_194	Water Lane	540300	153826	Residential	No		13.3	13.4	0.1	<1	Negligible	Not significant
R_195	Tandridgehill Lane	536846	153023	Residential	No		17.9	18.0	0.1	<1	Negligible	Not significant
R_196	Selsdon Park Road	536729	163395	Residential	Yes	Croydon AQMA	16.3	16.4	0.1	<1	Negligible	Not significant
R_197	A232 Wickham Road	535417	165668	Residential	Yes	Croydon AQMA	22.2	22.2	<0.1	<1	Negligible	Not significant
R_198	A215 Shirley Road	535130	165942	Residential	Yes	Croydon AQMA	27.8	27.9	0.1	<1	Negligible	Not significant
R_199	A215 Shirley Road	535091	165940	Residential	Yes	Croydon AQMA	21.7	21.8	0.1	<1	Negligible	Not significant
R_200	Bakers Mead	535083	152651	Residential	No		15.2	15.3	0.1	<1	Negligible	Not significant
R_201	A222 Long Lane	534891	167003	Residential	Yes	Croydon AQMA	22.8	22.9	0.1	<1	Negligible	Not significant
R_202	A2022 Addington Road	534881	162131	Residential	Yes	Croydon AQMA	15.9	15.9	<0.1	<1	Negligible	Not significant
R_203	A222 Lower Addiscombe Road	534705	166720	Residential	Yes	Croydon AQMA	19.8	19.9	0.1	<1	Negligible	Not significant
R_204	A215 Portland Road	534694	167379	Residential	Yes	Croydon AQMA	22.8	22.8	<0.1	<1	Negligible	Not significant
R_205	A212 Coombe Lane	534662	164365	Residential	Yes	Croydon AQMA	14.9	14.9	<0.1	<1	Negligible	Not significant
R_206	North Park Lane	533803	152756	Residential	No		20.2	20.3	0.1	<1	Negligible	Not significant
R_207	A264 Turners Hill Road	533524	139242	Residential	No		14.7	14.8	0.1	<1	Negligible	Not significant
R_208	A232 Chepstow Road	533298	165485	Residential	Yes	Croydon AQMA	20.6	20.6	<0.1	<1	Negligible	Not significant
R_209	A222 Lower Addiscombe Road	533261	166316	Residential	Yes	Croydon AQMA	25.5	25.6	0.1	<1	Negligible	Not significant
R_210	A222 Lower Addiscombe Road	533227	166324	Residential	Yes	Croydon AQMA	23.3	23.3	<0.1	<1	Negligible	Not significant
R_211	B243 Park Hill Road	533144	164721	Residential	Yes	Croydon AQMA	21.3	21.5	0.2	1	Negligible	Not significant
R_212	Smallfield Road	533072	143273	Residential	No		11.9	12.0	0.1	<1	Negligible	Not significant
R_213	A212 Coombe Road	533053	164722	Residential	Yes	Croydon AQMA	18.6	18.8	0.2	1	Negligible	Not significant
R_214	A232 Fairfield Road	533041	165418	Residential	Yes	Croydon AQMA	18.8	18.8	<0.1	<1	Negligible	Not significant
R_215	Outwood Lane	532984	146159	Residential	No		11.6	11.7	0.1	<1	Negligible	Not significant
R_216	The Conduit	532916	152773	Residential	No		19.5	19.7	0.2	1	Negligible	Not significant
R_217	A264 Copthorne Common	532876	139259	Residential	No		14.1	14.1	<0.1	<1	Negligible	Not significant
R_218	Outwood Lane	532864	145763	Residential	No		10.4	10.5	0.1	<1	Negligible	Not significant
R_219	Knowle Green Gayhouse Lane	532856	145436	Residential	No		9.9	10.0	0.1	<1	Negligible	Not significant
R_220	A212 Grange Road	532768	168254	Residential	Yes	Croydon AQMA	22.1	22.2	0.1	<1	Negligible	Not significant
R_221	A235 South End	532646	164301	Residential	Yes	Croydon AQMA	22.7	22.7	<0.1	<1	Negligible	Not significant
R_222	Borers Arms Road	532646	139279	Residential	No		14.4	14.4	<0.1	<1	Negligible	Not significant
R_223	A212 Park Lane	532641	164859	Residential	Yes	Croydon AQMA	22.4	22.6	0.2	1	Negligible	Not significant
R_224	A232 Barclay Road	532639	165333	Residential	Yes	Croydon AQMA	28.0	27.9	-0.1	<-1	Negligible	Not significant
R_225	A212 Coombe Road	532604	164841	Residential	Yes	Croydon AQMA	21.9	22.0	0.1	<1	Negligible	Not significant
R_226	Miller's Lane	532600	145425	Residential	No		10.7	10.8	0.1	<1	Negligible	Not significant
R_227	Beech House Road	532598	165169	Residential	Yes	Croydon AQMA	24.7	24.9	0.2	1	Negligible	Not significant
R_228	A212 Northcote Road	532566	167082	Residential	Yes	Croydon AQMA	25.2	25.2	<0.1	<1	Negligible	Not significant
R_229	A212 Whitehorse Road	532554	167043	Residential	Yes	Croydon AQMA	23.7	23.7	<0.1	<1	Negligible	Not significant

ID	Name	X	Y	Type	In AQMA ?	AQMA Title	2038 Annual Mean NO <sub>2</sub> Concentration (µg/m <sup>3</sup> )			Change Relative to Air Quality Standard (%)	Impact	Significance
							Without Project	With Project	Change			
R_230	Scott's Hill	532554	144749	Residential	No		10.4	10.5	0.1	<1	Negligible	Not significant
R_231	A232 The Croydon Flyover	532545	165233	Residential	Yes	Croydon AQMA	27.2	27.1	-0.1	<-1	Negligible	Not significant
R_232	A235 Brighton Road	532535	163311	Residential	Yes	Croydon AQMA	19.4	19.5	0.1	<1	Negligible	Not significant
R_233	A235 South End	532498	164469	Residential	Yes	Croydon AQMA	21.6	21.5	-0.1	<-1	Negligible	Not significant
R_234	A235 South End	532457	164474	Residential	Yes	Croydon AQMA	22.7	22.0	-0.7	-2	Negligible	Not significant
R_235	A212 Wellesley Road	532436	166557	Residential	Yes	Croydon AQMA	23.0	23.2	0.2	1	Negligible	Not significant
R_236	Miller's Lane	532410	145572	Residential	No		9.9	10.1	0.2	1	Negligible	Not significant
R_237	A222 St James's Road	532313	166615	Residential	Yes	Croydon AQMA	22.0	22.0	<0.1	<1	Negligible	Not significant
R_238	Cophorne Bank	532257	140587	Residential	No		10.0	10.1	0.1	<1	Negligible	Not significant
R_239	Redehall Villas Effingham Road Horley	532225	141020	Residential	No		13.5	13.5	<0.1	<1	Negligible	Not significant
R_240	Borers Arms Road	532221	139484	Residential	No		10.3	10.4	0.1	<1	Negligible	Not significant
R_241	A2022 Downs Court Road	532215	160766	Residential	Yes	Croydon AQMA	16.0	16.0	<0.1	<1	Negligible	Not significant
R_242	Cophorne Bank	532212	140117	Residential	No		10.0	10.0	<0.1	<1	Negligible	Not significant
R_243	A235 Brighton Road	532126	162400	Residential	Yes	Croydon AQMA	18.0	18.0	<0.1	<1	Negligible	Not significant
R_244	Plough Road	532124	143109	Residential	No		11.8	11.9	0.1	<1	Negligible	Not significant
R_245	A235 Brighton Road	532093	162406	Residential	Yes	Croydon AQMA	17.3	17.3	<0.1	<1	Negligible	Not significant
R_246	A232 Pump Pail North	532091	165061	Residential	Yes	Croydon AQMA	27.4	27.2	-0.2	-1	Negligible	Not significant
R_247	Wasp Green Lane	532076	145535	Residential	No		9.9	10.1	0.2	1	Negligible	Not significant
R_248	Cophorne Bank	532038	139746	Residential	No		9.8	9.9	0.1	<1	Negligible	Not significant
R_249	Redehall Road Smallfield Horley	532031	142018	Residential	No		11.5	11.6	0.1	<1	Negligible	Not significant
R_250	A232 Duppas Hill Lane	532026	164979	Residential	Yes	Croydon AQMA	22.3	22.3	<0.1	<1	Negligible	Not significant
R_251	A213 St James's Road	532019	166677	Residential	Yes	Croydon AQMA	20.3	20.3	<0.1	<1	Negligible	Not significant
R_252	Wasp Green Lane	531995	145963	Residential	No		10.1	10.3	0.2	1	Negligible	Not significant
R_253	Chapel Road	531973	144048	Residential	No		11.0	11.1	0.1	<1	Negligible	Not significant
R_254	Redehall Road	531967	142230	Residential	No		12.0	12.1	0.1	<1	Negligible	Not significant
R_255	Broadbridge Lane	531961	141653	Residential	No		10.9	11.0	0.1	<1	Negligible	Not significant
R_256	Cophorne Bank	531958	139619	Residential	No		10.7	10.7	<0.1	<1	Negligible	Not significant
R_257	A22 Godstone Road	531901	160650	Residential	Yes	Croydon AQMA	15.6	15.7	0.1	<1	Negligible	Not significant
R_258	Miller's Lane	531842	145325	Residential	No		10.3	10.5	0.2	1	Negligible	Not significant
R_259	Plough Road	531817	143111	Residential	No		14.0	14.2	0.2	1	Negligible	Not significant
R_260	New Road	531800	143228	Residential	No		15.6	15.7	0.1	<1	Negligible	Not significant
R_261	A235 London Road	531781	166593	Residential	Yes	Croydon AQMA	23.3	23.3	<0.1	<1	Negligible	Not significant
R_262	A264 Cophorne Common	531714	138913	Residential	No		14.1	14.2	0.1	<1	Negligible	Not significant
R_263	Broadbridge Lane	531684	141725	Residential	No		10.6	10.7	0.1	<1	Negligible	Not significant
R_264	A2022 Downs Court Road	531636	161190	Residential	Yes	Croydon AQMA	16.7	16.8	0.1	<1	Negligible	Not significant
R_265	Big Common Lane	531617	150849	Residential	No		17.0	17.2	0.2	1	Negligible	Not significant
R_266	Cooper's Hill Road	531592	149398	Residential	No		17.2	17.6	0.4	1	Negligible	Not significant
R_267	A22 Godstone Road	531568	161198	Residential	Yes	Croydon AQMA	16.3	16.4	0.1	<1	Negligible	Not significant
R_268	Miller's Lane	531501	145404	Residential	No		11.3	11.5	0.2	1	Negligible	Not significant



ID	Name	X	Y	Type	In AQMA ?	AQMA Title	2038 Annual Mean NO <sub>2</sub> Concentration (µg/m <sup>3</sup> )			Change Relative to Air Quality Standard (%)	Impact	Significance
							Without Project	With Project	Change			
R_269	Russlyns Rookery Hill	531461	145385	Residential	No		11.5	11.7	0.2	1	Negligible	Not significant
R_270	Weatherhill Road	531456	143329	Residential	No		14.5	14.7	0.2	1	Negligible	Not significant
R_271	Edgehill Road	531444	162399	Residential	Yes	Croydon AQMA	17.0	17.1	0.1	<1	Negligible	Not significant
R_272	A213 Sumner Road	531438	166326	Residential	Yes	Croydon AQMA	25.9	25.9	<0.1	<1	Negligible	Not significant
R_273	Rookery Hill	531420	144902	Residential	No		11.9	12.2	0.3	1	Negligible	Not significant
R_274	Deans Lane	531412	150654	Residential	No		17.8	18.1	0.3	1	Negligible	Not significant
R_275	Cooper's Hill Road	531409	148642	Residential	No		21.4	22.0	0.6	2	Negligible	Not significant
R_276	B266 Brigstock Road	531320	167709	Residential	Yes	Croydon AQMA	21.9	22.0	0.1	<1	Negligible	Not significant
R_277	Cophorne Bank	531308	139440	Residential	No		11.4	11.4	<0.1	<1	Negligible	Not significant
R_278	Oakwood Road	531301	152984	Residential	No		17.0	17.2	0.2	1	Negligible	Not significant
R_279	Raymead Avenue	531300	167777	Residential	Yes	Croydon AQMA	23.9	24.0	0.1	<1	Negligible	Not significant
R_280	Weatherhill Road	531277	143333	Residential	No		14.4	14.7	0.3	1	Negligible	Not significant
R_281	Broadbridge Lane	531265	142475	Residential	No		12.0	12.2	0.2	1	Negligible	Not significant
R_282	A232 Stafford Road	531263	164871	Residential	Yes	Croydon AQMA	22.6	22.6	<0.1	<1	Negligible	Not significant
R_283	Whealers Lane	531262	142978	Residential	No		13.0	13.2	0.2	1	Negligible	Not significant
R_284	Broadbridge Lane	531261	142718	Residential	No		12.6	12.8	0.2	1	Negligible	Not significant
R_285	A23 Purley Way	531258	161819	Residential	Yes	Croydon AQMA	19.5	19.5	<0.1	<1	Negligible	Not significant
R_286	Kistbridge House Brookhill Road Crawley	531251	138832	Residential	No		24.7	24.9	0.2	1	Negligible	Not significant
R_287	Weatherhill Road	531245	143370	Residential	No		15.5	15.7	0.2	1	Negligible	Not significant
R_288	Broadbridge Lane	531233	143133	Residential	No		13.8	14.0	0.2	1	Negligible	Not significant
R_289	A23 Epsom Road	531221	164848	Residential	Yes	Croydon AQMA	20.8	20.8	<0.1	<1	Negligible	Not significant
R_290	A23 Brighton Road	531217	161574	Residential	Yes	Croydon AQMA	22.5	22.5	<0.1	<1	Negligible	Not significant
R_291	Ontario Close Smallfield Horley	531217	142916	Residential	No		13.4	13.6	0.2	1	Negligible	Not significant
R_292	Merstham Road	531196	151994	Residential	No		22.1	22.6	0.5	1	Negligible	Not significant
R_293	A23 Brighton Road	531192	161536	Residential	Yes	Croydon AQMA	20.2	20.3	0.1	<1	Negligible	Not significant
R_294	Erica Way Cophorne	531176	138830	Residential	No		17.9	18.0	0.1	<1	Negligible	Not significant
R_295	A23 Purley Way	531157	165276	Residential	Yes	Croydon AQMA	25.1	25.1	<0.1	<1	Negligible	Not significant
R_296	B275 Denning Avenue	531136	164565	Residential	Yes	Croydon AQMA	22.0	22.1	0.1	<1	Negligible	Not significant
R_297	B275 Denning Avenue	531118	164529	Residential	Yes	Croydon AQMA	22.5	22.6	0.1	<1	Negligible	Not significant
R_298	A23 Foxley Lane	531115	161741	Residential	Yes	Croydon AQMA	19.3	19.3	<0.1	<1	Negligible	Not significant
R_299	Cooper Close	531088	143308	Residential	No		15.7	16.0	0.3	1	Negligible	Not significant
R_300	Crab Hill Lane	531034	147451	Residential	No		23.3	23.9	0.6	2	Negligible	Not significant
R_301	Gilstead Hathersham Close Horley	531028	143596	Residential	No		20.6	21.1	0.5	1	Negligible	Not significant
R_302	Merstham Road	531000	152554	Residential	No		21.8	22.3	0.5	1	Negligible	Not significant
R_303	A232 Croydon Road	530998	164848	Residential	Yes	Croydon AQMA	20.2	20.2	<0.1	<1	Negligible	Not significant
R_304	Warwick Wold Road	530939	152742	Residential	No		21.2	21.8	0.6	2	Negligible	Not significant
R_305	Burstow	530934	142367	Residential	No		15.4	15.7	0.3	1	Negligible	Not significant
R_306	Shiplebridge Lane	530912	139448	Residential	No		11.3	11.4	0.1	<1	Negligible	Not significant
R_307	Peeks Brook Lane Horley	530901	142811	Residential	No		20.7	21.3	0.6	2	Negligible	Not significant

ID	Name	X	Y	Type	In AQMA ?	AQMA Title	2038 Annual Mean NO <sub>2</sub> Concentration (µg/m <sup>3</sup> )			Change Relative to Air Quality Standard (%)	Impact	Significance
							Without Project	With Project	Change			
R_308	Hathersham Lane	530891	143555	Residential	No		16.4	16.8	0.4	1	Negligible	Not significant
R_309	Smallfield Road	530884	143385	Residential	No		16.3	16.7	0.4	1	Negligible	Not significant
R_310	A236 Mitcham Road	530866	166794	Residential	Yes	Croydon AQMA	27.4	27.4	<0.1	<1	Negligible	Not significant
R_311	A23 Thornton Road	530862	166856	Residential	Yes	Croydon AQMA	31.1	31.1	<0.1	<1	Negligible	Not significant
R_312	Trentham Peeks Brook Lane Horley	530818	142438	Residential	No		20.2	20.7	0.5	1	Negligible	Not significant
R_313	Copthorne Road Crawley	530812	138526	Residential	No		12.8	12.9	0.1	<1	Negligible	Not significant
R_314	Turners Hill Road West Sussex	530811	136824	Residential	No		12.4	12.5	0.1	<1	Negligible	Not significant
R_315	Woolborough Lane Outwood	530811	146003	Residential	No		15.5	15.8	0.3	1	Negligible	Not significant
R_316	Shipleybridge Lane	530801	140162	Residential	No		12.1	12.2	0.1	<1	Negligible	Not significant
R_317	Smallfield Road	530638	143448	Residential	No		14.8	15.1	0.3	1	Negligible	Not significant
R_318	Turners Hill Road	530579	136814	Residential	No		14.2	14.3	0.1	<1	Negligible	Not significant
R_319	Ellerton Peeks Brook Lane Burstow	530551	141921	Residential	No		16.7	17.1	0.4	1	Negligible	Not significant
R_320	Church Lane	530540	141081	Residential	No		13.7	14.0	0.3	1	Negligible	Not significant
R_321	Antlands Lane East	530475	140487	Residential	No		21.0	21.3	0.3	1	Negligible	Not significant
R_322	Ticehurst Close Crawley	530433	136793	Residential	No		17.1	17.3	0.2	1	Negligible	Not significant
R_323	Turners Hill Road West Sussex	530432	137275	Residential	No		17.0	17.1	0.1	<1	Negligible	Not significant
R_324	Althestan Close	530429	136555	Residential	No		18.1	18.3	0.2	1	Negligible	Not significant
R_325	Turners Hill Road	530427	136864	Residential	No		16.9	17.1	0.2	1	Negligible	Not significant
R_326	A23 Brighton Road	530422	160292	Residential	Yes	Croydon AQMA	15.7	15.7	<0.1	<1	Negligible	Not significant
R_327	B2030 Smitham Downs Road	530414	160350	Residential	Yes	Croydon AQMA	17.4	17.5	0.1	<1	Negligible	Not significant
R_328	Brook Lane House Brook Lane Horley	530408	141552	Residential	No		15.4	15.9	0.5	1	Negligible	Not significant
R_329	Kelso Close	530391	137072	Residential	No		16.6	16.8	0.2	1	Negligible	Not significant
R_330	Antlands Lane West	530381	140504	Residential	No		17.5	17.8	0.3	1	Negligible	Not significant
R_331	B2030 Stoats Nest Road	530363	160237	Residential	Yes	Croydon AQMA	16.4	16.5	0.1	<1	Negligible	Not significant
R_332	Peeks Brook Lane	530361	141333	Residential	No		13.6	13.9	0.3	1	Negligible	Not significant
R_333	Rockshaw Road	530351	153663	Residential	No		15.7	15.8	0.1	<1	Negligible	Not significant
R_334	Peeks Brook Lane	530340	140654	Residential	No		15.7	15.9	0.2	1	Negligible	Not significant
R_335	Haslemere Close	530300	164041	Residential	Yes	Sutton AQMA	20.5	20.5	<0.1	<1	Negligible	Not significant
R_336	Foxglove Drive	530212	139499	Residential	No		15.7	15.9	0.2	1	Negligible	Not significant
R_337	The Canter	530195	137401	Residential	No		13.0	13.1	0.1	<1	Negligible	Not significant
R_338	Rockshaw Road	530182	153828	Residential	No		14.9	15.0	0.1	<1	Negligible	Not significant
R_339	The Ridings	530173	136860	Residential	No		12.9	13.1	0.2	1	Negligible	Not significant
R_340	Aquamarine Close	530162	139321	Residential	No		14.8	15.1	0.3	1	Negligible	Not significant
R_341	Stace Way	530118	137600	Residential	No		13.4	13.6	0.2	1	Negligible	Not significant
R_342	Emerald Road	530117	139081	Residential	No		14.5	14.8	0.3	1	Negligible	Not significant
R_343	Saxon Road Pound Hill Crawley	530106	136549	Residential	No		11.3	11.4	0.1	<1	Negligible	Not significant
R_344	A2220 Copthorne Road	530084	137799	Residential	No		15.2	15.4	0.2	1	Negligible	Not significant
R_345	Hocken Mead	530079	137898	Residential	No		15.9	16.1	0.2	1	Negligible	Not significant
R_346	Balcombe Road	530075	135674	Residential	No		17.2	17.3	0.1	<1	Negligible	Not significant

ID	Name	X	Y	Type	In AQMA ?	AQMA Title	2038 Annual Mean NO <sub>2</sub> Concentration (µg/m <sup>3</sup> )			Change Relative to Air Quality Standard (%)	Impact	Significance
							Without Project	With Project	Change			
R_347	Church Road	530072	136507	Residential	No		11.4	11.5	0.1	<1	Negligible	Not significant
R_348	Binney Court	530062	138147	Residential	No		14.8	15.0	0.2	1	Negligible	Not significant
R_349	Ferndown	530037	138566	Residential	No		14.5	14.6	0.1	<1	Negligible	Not significant
R_350	Ferndown Crawley	530005	138613	Residential	No		14.1	14.2	0.1	<1	Negligible	Not significant
R_351	A232 Croydon Road	529992	164954	Residential	Yes	Sutton AQMA	18.7	18.7	<0.1	<1	Negligible	Not significant
R_352	B2036 Balcombe Road	529986	135701	Residential	No		15.2	15.3	0.1	<1	Negligible	Not significant
R_353	Hocken Mead Pound Hill Crawley	529971	137779	Residential	No		17.7	17.8	0.1	<1	Negligible	Not significant
R_354	Turners Hill Road	529966	136853	Residential	No		13.8	13.9	0.1	<1	Negligible	Not significant
R_355	Laxton Gardens	529965	153265	Residential	No		15.9	15.9	<0.1	<1	Negligible	Not significant
R_356	B2036 Balcombe Road	529937	136134	Residential	No		13.6	13.7	0.1	<1	Negligible	Not significant
R_357	B2036 Balcombe Road	529926	135810	Residential	No		19.0	19.4	0.4	1	Negligible	Not significant
R_358	B2036 Balcombe Road	529913	135491	Residential	No		17.5	17.7	0.2	1	Negligible	Not significant
R_359	Shaftesbury Road	529910	135872	Residential	No		17.0	17.2	0.2	1	Negligible	Not significant
R_360	Pagewood Close	529899	135459	Residential	No		18.0	18.1	0.1	<1	Negligible	Not significant
R_361	B2036 Balcombe Road	529834	136436	Residential	No		13.6	13.7	0.1	<1	Negligible	Not significant
R_362	Ferndown Pound Hill	529830	138633	Residential	No		16.1	16.3	0.2	1	Negligible	Not significant
R_363	Spinney Cottage Balcombe Road Horley	529827	140570	Residential	No		14.0	14.1	0.1	<1	Negligible	Not significant
R_364	Radford Road	529818	140025	Residential	No		14.5	14.7	0.2	1	Negligible	Not significant
R_365	Carter Road	529806	135349	Residential	No		17.1	17.2	0.1	<1	Negligible	Not significant
R_366	Daffodil Crescent	529783	139274	Residential	No		14.0	14.1	0.1	<1	Negligible	Not significant
R_367	B2036 Balcombe Road	529776	136347	Residential	No		13.0	13.1	0.1	<1	Negligible	Not significant
R_368	Langwood Drive	529760	143281	Residential	No		15.0	15.3	0.3	1	Negligible	Not significant
R_369	B2036 Balcombe Road	529757	136911	Residential	No		14.2	14.2	<0.1	<1	Negligible	Not significant
R_370	Worth Road	529756	136750	Residential	No		13.8	13.8	<0.1	<1	Negligible	Not significant
R_371	A237 Lion Green Road	529755	159381	Residential	Yes	Croydon AQMA	19.1	19.1	<0.1	<1	Negligible	Not significant
R_372	Knighton Close Crawley	529745	138614	Residential	No		17.9	18.1	0.2	1	Negligible	Not significant
R_373	Oakfields Crawley	529742	137604	Residential	No		18.8	18.9	0.1	<1	Negligible	Not significant
R_374	B2036 Balcombe Road	529739	137883	Residential	No		15.6	15.7	0.1	<1	Negligible	Not significant
R_375	Worth Road	529732	136776	Residential	No		15.6	15.7	0.1	<1	Negligible	Not significant
R_376	B2036 Balcombe Road	529731	138221	Residential	No		15.2	15.4	0.2	1	Negligible	Not significant
R_377	Wentworth Drive	529721	137357	Residential	No		15.2	15.3	0.1	<1	Negligible	Not significant
R_378	Cross Oak Lane	529721	145328	Residential	No		10.5	10.7	0.2	1	Negligible	Not significant
R_379	Maidenbower Drive	529709	136026	Residential	No		12.7	12.8	0.1	<1	Negligible	Not significant
R_380	B2036 Balcombe Road	529698	137571	Residential	No		18.5	18.6	0.1	<1	Negligible	Not significant
R_381	B2036 Balcombe Road	529704	139741	Residential	No		15.3	15.4	0.1	<1	Negligible	Not significant
R_382	Maidenbower Drive	529654	136158	Residential	No		12.4	12.5	0.1	<1	Negligible	Not significant
R_383	Boleyn Close	529644	135155	Residential	No		16.5	16.6	0.1	<1	Negligible	Not significant
R_384	Maidenbower Drive	529631	135809	Residential	No		12.8	12.9	0.1	<1	Negligible	Not significant
R_385	Radford Road	529529	139902	Residential	No		13.3	13.5	0.2	1	Negligible	Not significant

ID	Name	X	Y	Type	In AQMA ?	AQMA Title	2038 Annual Mean NO <sub>2</sub> Concentration (µg/m <sup>3</sup> )			Change Relative to Air Quality Standard (%)	Impact	Significance
							Without Project	With Project	Change			
R_386	St Catherines Road	529526	138327	Residential	No		13.9	14.0	0.1	<1	Negligible	Not significant
R_387	Gabriel Road	529520	134990	Residential	No		16.3	16.4	0.1	<1	Negligible	Not significant
R_388	Capua Court	529507	138583	Residential	Yes	Hazelwick AQMA	18.4	18.5	0.1	<1	Negligible	Not significant
R_389	Balcombe Road Crawley	529479	141506	Residential	No		18.1	18.0	-0.1	<-1	Negligible	Not significant
R_390	Wimblehurst Road Pound Hill	529389	139529	Residential	No		12.7	12.8	0.1	<1	Negligible	Not significant
R_391	A237 Woodcote Road	529381	161740	Residential	Yes	Croydon AQMA	16.3	16.3	<0.1	<1	Negligible	Not significant
R_392	A237 Smitham Bottom Lane	529367	161669	Residential	Yes	Croydon AQMA	15.6	15.7	0.1	<1	Negligible	Not significant
R_393	Balcombe Road Horley	529351	141854	Residential	No		19.9	20.0	0.1	<1	Negligible	Not significant
R_394	Balcombe Road	529330	141961	Residential	No		18.5	18.6	0.1	<1	Negligible	Not significant
R_395	Somerville Drive	529329	138062	Residential	No		13.5	13.6	0.1	<1	Negligible	Not significant
R_396	A23 Brighton Road	529326	158135	Residential	Yes	Croydon AQMA	17.7	17.8	0.1	<1	Negligible	Not significant
R_397	St. Hildas Close Pound Hill	529316	138537	Residential	Yes	Hazelwick AQMA	16.6	16.8	0.2	1	Negligible	Not significant
R_398	Grattons Drive	529315	137470	Residential	No		15.5	15.6	0.1	<1	Negligible	Not significant
R_399	Wheatfield Way	529312	143703	Residential	No		14.7	15.0	0.3	1	Negligible	Not significant
R_400	B2036 Balcombe Road	529299	141906	Residential	Yes	AQMA No.3	18.7	18.8	0.1	<1	Negligible	Not significant
R_401	B2036 Balcombe Road	529291	142055	Residential	No		18.5	18.7	0.2	1	Negligible	Not significant
R_402	Balcombe Road Horley	529278	141995	Residential	Yes	AQMA No.3	18.7	18.9	0.2	1	Negligible	Not significant
R_403	Grattons Drive	529267	137697	Residential	No		14.6	14.7	0.1	<1	Negligible	Not significant
R_404	Wartersville Way	529243	142085	Residential	Yes	AQMA No.3	18.0	18.3	0.3	1	Negligible	Not significant
R_405	Wheatfield Way	529237	143358	Residential	No		15.6	15.9	0.3	1	Negligible	Not significant
R_406	Bayhorne Lodge Balcombe Road Horley	529225	142147	Residential	Yes	AQMA No.3	18.0	18.3	0.3	1	Negligible	Not significant
R_407	Lake Cottage Cross Oak Lane	529221	145210	Residential	No		10.3	10.6	0.3	1	Negligible	Not significant
R_408	Worth Road	529217	137013	Residential	No		15.1	15.2	0.1	<1	Negligible	Not significant
R_409	Grattons Drive	529216	137971	Residential	No		13.9	14.0	0.1	<1	Negligible	Not significant
R_410	B2031 Shepherd's Hill	529210	154302	Residential	No		16.6	16.8	0.2	1	Negligible	Not significant
R_411	Ashcombe Road	529200	153553	Residential	Yes	AQMA No.1 (M25)	33.4	33.7	0.3	1	Negligible	Not significant
R_412	Wheatfield Way	529199	143500	Residential	No		14.8	15.1	0.3	1	Negligible	Not significant
R_413	Wheatfield Way	529195	143377	Residential	No		15.5	15.9	0.4	1	Negligible	Not significant
R_414	B2036 Balcombe Road	529184	142352	Residential	No		17.8	18.2	0.4	1	Negligible	Not significant
R_415	Woodfield Close	529183	157833	Residential	Yes	Croydon AQMA	14.7	14.8	0.1	<1	Negligible	Not significant
R_416	Apperlie Drive	529177	142296	Residential	Yes	AQMA No.3	18.1	18.5	0.4	1	Negligible	Not significant
R_417	Clare Close	529159	138423	Residential	No		14.0	14.2	0.2	1	Negligible	Not significant
R_418	Picketts Lane	529142	145626	Residential	No		10.1	10.3	0.2	1	Negligible	Not significant
R_419	Castle Drive	529131	142494	Residential	No		17.3	17.7	0.4	1	Negligible	Not significant
R_420	B2036 Balcombe Road	529129	142393	Residential	Yes	AQMA No.3	17.4	17.8	0.4	1	Negligible	Not significant
R_421	A23 London Road North	529114	154253	Residential	No		15.1	15.2	0.1	<1	Negligible	Not significant
R_422	Billinton Drive	529080	136030	Residential	No		12.9	12.9	<0.1	<1	Negligible	Not significant
R_423	B2036 Balcombe Road	529076	142515	Residential	Yes	AQMA No.3	17.1	17.5	0.4	1	Negligible	Not significant
R_424	B2031 Shepherd's Hill	529053	154327	Residential	No		16.2	16.3	0.1	<1	Negligible	Not significant



ID	Name	X	Y	Type	In AQMA ?	AQMA Title	2038 Annual Mean NO <sub>2</sub> Concentration (µg/m <sup>3</sup> )			Change Relative to Air Quality Standard (%)	Impact	Significance
							Without Project	With Project	Change			
R_425	B2036 Balcombe Road	529048	142560	Residential	Yes	AQMA No.3	17.1	17.6	0.5	1	Negligible	Not significant
R_426	Victoria Road	529038	142603	Residential	No		18.4	18.8	0.4	1	Negligible	Not significant
R_427	A23 London Road North	529022	153448	Residential	Yes	AQMA No.10	20.1	20.1	<0.1	<1	Negligible	Not significant
R_428	Radford Road Pound Hill Crawley	529019	139599	Residential	No		13.3	13.6	0.3	1	Negligible	Not significant
R_429	Smallfield Road	529015	143372	Residential	No		15.1	15.4	0.3	1	Negligible	Not significant
R_430	A23 High Street	528992	153327	Residential	Yes	AQMA No.10	17.7	17.7	<0.1	<1	Negligible	Not significant
R_431	B2036 Balcombe Road	528988	142821	Residential	No		17.9	18.3	0.4	1	Negligible	Not significant
R_432	Wheatfield Way	528985	143814	Residential	No		14.8	15.2	0.4	1	Negligible	Not significant
R_433	A23 London Road South	528974	153073	Residential	Yes	AQMA No.10	15.2	15.2	<0.1	<1	Negligible	Not significant
R_434	Victoria Road	528972	142602	Residential	Yes	AQMA No.3	17.3	17.7	0.4	1	Negligible	Not significant
R_435	Beckford Way	528967	134412	Residential	No		18.1	18.3	0.2	1	Negligible	Not significant
R_436	Victoria Road	528944	142660	Residential	No		17.4	17.9	0.5	1	Negligible	Not significant
R_437	A237 Woodcote Road	528942	163669	Residential	Yes	Sutton AQMA	20.6	20.6	<0.1	<1	Negligible	Not significant
R_438	St Mary's Drive	528940	137133	Residential	Yes	Hazelwick AQMA (proposed extension)	25.2	25.3	0.1	<1	Negligible	Not significant
R_439	Billinton Drive	528926	136271	Residential	No		15.4	15.4	<0.1	<1	Negligible	Not significant
R_440	Smallmead	528922	143320	Residential	No		15.4	15.8	0.4	1	Negligible	Not significant
R_441	Chaucer Road	528919	137668	Residential	No		22.5	22.6	0.1	<1	Negligible	Not significant
R_442	A2220 Worth Park Avenue	528900	137119	Residential	Yes	Hazelwick AQMA (proposed extension)	27.6	27.7	0.1	<1	Negligible	Not significant
R_443	A2220 Worth Park Avenue	528890	137086	Residential	Yes	Hazelwick AQMA (proposed extension)	24.6	24.7	0.1	<1	Negligible	Not significant
R_444	Brookfield Drive	528887	144193	Residential	No		13.0	13.3	0.3	1	Negligible	Not significant
R_445	Brookfield Drive	528879	144218	Residential	No		14.6	14.9	0.3	1	Negligible	Not significant
R_446	B2036 Balcombe Road	528878	143130	Residential	No		15.9	16.4	0.5	1	Negligible	Not significant
R_447	Limes Avenue	528881	142649	Residential	Yes	AQMA No.3	17.1	17.6	0.5	1	Negligible	Not significant
R_448	Billinton Drive	528873	136838	Residential	No		15.5	15.5	<0.1	<1	Negligible	Not significant
R_449	Station Hill	528871	137075	Residential	Yes	Hazelwick AQMA (proposed extension)	24.9	24.9	<0.1	<1	Negligible	Not significant
R_450	Gatton Bottom	528869	153732	Residential	No		23.7	23.9	0.2	1	Negligible	Not significant
R_451	Victoria Road	528847	142699	Residential	No		17.4	17.9	0.5	1	Negligible	Not significant
R_452	St Mary's Drive	528846	137806	Residential	No		22.1	22.2	0.1	<1	Negligible	Not significant
R_453	Newbridge Cottage Tinsley Green Crawley	528832	139578	Residential	No		13.8	14.0	0.2	1	Negligible	Not significant
R_454	Thatchers Close Horley	528823	144036	Residential	No		13.4	13.7	0.3	1	Negligible	Not significant
R_455	A23 Brighton Road	528809	156561	Residential	Yes	Hooley AQMA	19.1	19.2	0.1	<1	Negligible	Not significant
R_456	Quality Street	528796	153630	Residential	No		19.8	19.9	0.1	<1	Negligible	Not significant
R_457	Victoria Road	528792	142675	Residential	Yes	AQMA No.3	17.1	17.6	0.5	1	Negligible	Not significant
R_458	B2036 Balcombe Road	528786	143305	Residential	No		17.9	18.3	0.4	1	Negligible	Not significant
R_459	A23 Brighton Road	528776	156248	Residential	Yes	Hooley AQMA	17.3	17.4	0.1	<1	Negligible	Not significant
R_460	B2036 Balcombe Road	528771	143285	Residential	No		17.6	18.0	0.4	1	Negligible	Not significant
R_461	Victoria Road	528749	142672	Residential	Yes	AQMA No.3	17.1	17.6	0.5	1	Negligible	Not significant
R_462	Victoria Road	528715	142663	Residential	Yes	AQMA No.3	17.0	17.5	0.5	1	Negligible	Not significant

ID	Name	X	Y	Type	In AQMA ?	AQMA Title	2038 Annual Mean NO <sub>2</sub> Concentration (µg/m <sup>3</sup> )			Change Relative to Air Quality Standard (%)	Impact	Significance
							Without Project	With Project	Change			
R_463	Station Approach	528709	142930	Residential	No		16.4	16.9	0.5	1	Negligible	Not significant
R_464	Ladbroke Road	528691	144054	Residential	No		13.0	13.3	0.3	1	Negligible	Not significant
R_465	London Road North	528649	154927	Residential	No		13.3	13.3	<0.1	<1	Negligible	Not significant
R_466	Hazelwick Avenue	528645	137025	Residential	Yes	Hazelwick AQMA (proposed extension)	25.6	25.7	0.1	<1	Negligible	Not significant
R_467	Mill Road	528641	137313	Residential	Yes	Hazelwick AQMA	21.8	21.8	<0.1	<1	Negligible	Not significant
R_468	Yattendon Road	528641	143161	Residential	No		16.5	16.9	0.4	1	Negligible	Not significant
R_469	Hazelwick Avenue	528640	137051	Residential	Yes	Hazelwick AQMA (proposed extension)	24.7	24.8	0.1	<1	Negligible	Not significant
R_470	A237 Manor Road	528635	164755	Residential	Yes	Sutton AQMA	19.8	19.8	<0.1	<1	Negligible	Not significant
R_471	Yattendon Road	528634	143218	Residential	No		15.8	16.2	0.4	1	Negligible	Not significant
R_472	Hazelwick Road	528633	137085	Residential	Yes	Hazelwick AQMA	23.5	23.5	<0.1	<1	Negligible	Not significant
R_473	Hazelwick Road	528626	137067	Residential	Yes	Hazelwick AQMA (proposed extension)	23.1	23.2	0.1	<1	Negligible	Not significant
R_474	Hyperion Walk	528625	142363	Residential	Yes	AQMA No.3	17.8	18.5	0.7	2	Negligible	Not significant
R_475	A237 Manor Road North	528616	164790	Residential	Yes	Sutton AQMA	20.4	20.4	<0.1	<1	Negligible	Not significant
R_476	A2220 Haslett Avenue East	528614	136968	Residential	Yes	Hazelwick AQMA (proposed extension)	20.2	20.3	0.1	<1	Negligible	Not significant
R_477	The Dell	528609	143745	Residential	No		15.2	15.6	0.4	1	Negligible	Not significant
R_478	Ladbroke Road	528605	144059	Residential	No		13.4	13.8	0.4	1	Negligible	Not significant
R_479	A2220 Haslett Avenue East	528605	136960	Residential	Yes	Hazelwick AQMA (proposed extension)	19.6	19.7	0.1	<1	Negligible	Not significant
R_480	Greenings The Crescent Horley	528592	141764	Residential	Yes	AQMA No.3	26.6	27.1	0.5	1	Negligible	Not significant
R_481	Oakwood Road	528589	143404	Residential	No		15.4	15.8	0.4	1	Negligible	Not significant
R_482	Oakwood Road	528589	143585	Residential	No		15.1	15.5	0.4	1	Negligible	Not significant
R_483	Cheyne Walk	528583	142687	Residential	Yes	AQMA No.3	17.3	17.9	0.6	2	Negligible	Not significant
R_484	Mill Road	528575	137093	Residential	Yes	Hazelwick AQMA (proposed extension)	21.8	21.8	<0.1	<1	Negligible	Not significant
R_485	The Drive	528577	142735	Residential	Yes	AQMA No.3	17.5	18.1	0.6	2	Negligible	Not significant
R_486	Cheyne Walk	528573	142714	Residential	Yes	AQMA No.3	17.4	18.0	0.6	2	Negligible	Not significant
R_487	Harewood Close	528564	138168	Residential	Yes	Hazelwick AQMA	18.5	18.7	0.2	1	Negligible	Not significant
R_488	Cheyne Walk	528554	142665	Residential	Yes	AQMA No.3	17.0	17.7	0.7	2	Negligible	Not significant
R_489	Hazelwick Avenue	528545	137504	Residential	Yes	Hazelwick AQMA	23.3	23.4	0.1	<1	Negligible	Not significant
R_490	Russells Crescent	528544	142775	Residential	Yes	AQMA No.3	17.0	17.6	0.6	2	Negligible	Not significant
R_491	Cranbourne Close	528492	144012	Residential	No		14.6	14.9	0.3	1	Negligible	Not significant
R_492	The Chestnuts Ladbroke Road Horley	528485	144035	Residential	No		14.9	15.3	0.4	1	Negligible	Not significant
R_493	Ladbroke Road	528476	144086	Residential	No		15.4	15.7	0.3	1	Negligible	Not significant
R_494	High Street	528474	143010	Residential	No		17.2	17.7	0.5	1	Negligible	Not significant
R_495	Mile Road	528474	166105	Residential	Yes	Sutton AQMA	18.6	18.7	0.1	<1	Negligible	Not significant
R_496	Cheyne Walk	528468	142621	Residential	Yes	AQMA No.3	17.3	18.0	0.7	2	Negligible	Not significant
R_497	A23 Bonehurst Road	528457	144405	Residential	No		13.4	13.7	0.3	1	Negligible	Not significant
R_498	A2011 Crawley Avenue	528447	138087	Residential	Yes	Hazelwick AQMA	20.8	21.0	0.2	1	Negligible	Not significant
R_499	Grange Lodge Bonehurst Road Horley	528446	144551	Residential	No		13.4	13.7	0.3	1	Negligible	Not significant

ID	Name	X	Y	Type	In AQMA ?	AQMA Title	2038 Annual Mean NO <sub>2</sub> Concentration (µg/m <sup>3</sup> )			Change Relative to Air Quality Standard (%)	Impact	Significance
							Without Project	With Project	Change			
R_500	Fairfield Avenue	528441	142569	Residential	Yes	AQMA No.3	17.3	18.0	0.7	2	Negligible	Not significant
R_501	Empire Villas	528436	145288	Residential	No		13.5	13.7	0.2	1	Negligible	Not significant
R_502	Oakwood Road	528426	143795	Residential	No		14.6	14.9	0.3	1	Negligible	Not significant
R_503	A23 Bonehurst Road	528424	144355	Residential	No		14.3	14.6	0.3	1	Negligible	Not significant
R_504	Burton Close	528417	142720	Residential	Yes	AQMA No.3	16.8	17.4	0.6	2	Negligible	Not significant
R_505	Pond Wood Road	528396	137630	Residential	Yes	Hazelwick AQMA	22.6	22.7	0.1	<1	Negligible	Not significant
R_506	Tinsley Close Three Bridges	528388	138061	Residential	Yes	Hazelwick AQMA	19.7	20.0	0.3	1	Negligible	Not significant
R_507	North Road	528378	136894	Residential	No		14.9	15.0	0.1	<1	Negligible	Not significant
R_508	North Road	528367	136873	Residential	No		15.4	15.4	<0.1	<1	Negligible	Not significant
R_509	A23 Brighton Road	528365	143874	Residential	No		15.9	16.2	0.3	1	Negligible	Not significant
R_510	Chequers Drive Horley	528356	143962	Residential	No		15.7	16.0	0.3	1	Negligible	Not significant
R_511	Cheyne Walk	528351	142545	Residential	Yes	AQMA No.3	18.0	18.7	0.7	2	Negligible	Not significant
R_512	Horley Row	528342	144028	Residential	No		13.8	14.1	0.3	1	Negligible	Not significant
R_513	Cheyne Walk	528339	142505	Residential	Yes	AQMA No.3	18.4	19.2	0.8	2	Negligible	Not significant
R_514	Gales Drive	528338	136930	Residential	No		14.4	14.4	<0.1	<1	Negligible	Not significant
R_515	Hazelwick Road	528338	137168	Residential	No		21.2	21.3	0.1	<1	Negligible	Not significant
R_516	Nutbush Cottage Bonehurst Road Horley	528338	145748	Residential	No		11.9	12.1	0.2	1	Negligible	Not significant
R_517	Hazelwick Mill Lane Three Bridges	528336	137766	Residential	Yes	Hazelwick AQMA	23.6	23.7	0.1	<1	Negligible	Not significant
R_518	Hazelwick Road	528335	137151	Residential	No		21.2	21.3	0.1	<1	Negligible	Not significant
R_519	Russells Crescent	528335	142744	Residential	Yes	AQMA No.3	17.0	17.6	0.6	2	Negligible	Not significant
R_520	Tinsley Close Three Bridges	528326	138214	Residential	No		16.0	16.1	0.1	<1	Negligible	Not significant
R_521	Albert Road	528324	143375	Residential	No		15.7	16.2	0.5	1	Negligible	Not significant
R_522	Scallows Road	528312	137150	Residential	No		21.1	21.2	0.1	<1	Negligible	Not significant
R_523	Royston Close Three Bridges	528306	138564	Residential	No		15.7	15.8	0.1	<1	Negligible	Not significant
R_524	A23 Bonehurst Road	528305	145825	Residential	No		12.1	12.2	0.1	<1	Negligible	Not significant
R_525	A2011 Crawley Avenue	528304	137814	Residential	Yes	Hazelwick AQMA	23.8	23.9	0.1	<1	Negligible	Not significant
R_526	Delta House Delta Drive	528302	142449	Residential	Yes	AQMA No.3	18.4	19.2	0.8	2	Negligible	Not significant
R_527	Hazelwick Mews Three Bridges	528296	137888	Residential	Yes	Hazelwick AQMA	23.4	23.5	0.1	<1	Negligible	Not significant
R_528	Hazelwick Mews Three Bridges	528295	137836	Residential	Yes	Hazelwick AQMA	23.7	23.8	0.1	<1	Negligible	Not significant
R_529	Gatwick Road	528284	138618	Residential	No		17.4	17.5	0.1	<1	Negligible	Not significant
R_530	A2011 Crawley Avenue	528286	137739	Residential	Yes	Hazelwick AQMA	22.5	22.6	0.1	<1	Negligible	Not significant
R_531	North Road Three Bridges	528274	137765	Residential	Yes	Hazelwick AQMA	22.8	22.9	0.1	<1	Negligible	Not significant
R_532	Horley Row	528271	144074	Residential	No		12.1	12.4	0.3	1	Negligible	Not significant
R_533	Massetts Road	528270	142840	Residential	No		16.7	17.3	0.6	2	Negligible	Not significant
R_534	Russells Crescent	528276	142750	Residential	Yes	AQMA No.3	16.9	17.5	0.6	2	Negligible	Not significant
R_535	Harwood Park Salfords	528269	145887	Residential	No		12.1	12.3	0.2	1	Negligible	Not significant
R_536	Gales Drive	528266	136900	Residential	No		14.0	14.0	<0.1	<1	Negligible	Not significant
R_537	Riverside Horley	528259	142070	Residential	Yes	AQMA No.3	21.0	22.2	1.2	3	Negligible	Not significant
R_538	Tinsley Lane Crawley	528258	138018	Residential	Yes	Hazelwick AQMA	23.5	23.9	0.4	1	Negligible	Not significant

ID	Name	X	Y	Type	In AQMA ?	AQMA Title	2038 Annual Mean NO <sub>2</sub> Concentration (µg/m <sup>3</sup> )			Change Relative to Air Quality Standard (%)	Impact	Significance
							Without Project	With Project	Change			
R_539	Russells Crescent	528259	142799	Residential	Yes	AQMA No.3	17.1	17.7	0.6	2	Negligible	Not significant
R_540	Russells Crescent	528261	142793	Residential	Yes	AQMA No.3	17.1	17.7	0.6	2	Negligible	Not significant
R_541	Upfield Horley	528253	142514	Residential	Yes	AQMA No.3	18.4	19.1	0.7	2	Negligible	Not significant
R_542	North Road	528232	137310	Residential	No		21.2	21.3	0.1	<1	Negligible	Not significant
R_543	North Road	528224	137768	Residential	Yes	Hazelwick AQMA	22.4	22.5	0.1	<1	Negligible	Not significant
R_544	Forge Road	528216	137336	Residential	No		21.2	21.3	0.1	<1	Negligible	Not significant
R_545	Victoria Road	528216	143136	Residential	No		15.3	15.8	0.5	1	Negligible	Not significant
R_546	Upfield	528215	142605	Residential	Yes	AQMA No.3	17.4	18.1	0.7	2	Negligible	Not significant
R_547	North Road	528208	137789	Residential	Yes	Hazelwick AQMA	22.6	22.7	0.1	<1	Negligible	Not significant
R_548	Lumley Court Brighton Road Horley	528203	143591	Residential	No		16.5	17.0	0.5	1	Negligible	Not significant
R_549	North Road	528196	137687	Residential	No		22.3	22.4	0.1	<1	Negligible	Not significant
R_550	Upfield	528196	142711	Residential	Yes	AQMA No.3	17.3	17.9	0.6	2	Negligible	Not significant
R_551	North Road	528194	137749	Residential	Yes	Hazelwick AQMA	22.6	22.7	0.1	<1	Negligible	Not significant
R_552	North Road	528191	137532	Residential	No		21.5	21.6	0.1	<1	Negligible	Not significant
R_553	North Road Three Bridges	528189	137853	Residential	Yes	Hazelwick AQMA	24.2	24.3	0.1	<1	Negligible	Not significant
R_554	North Road	528183	137713	Residential	Yes	Hazelwick AQMA	22.4	22.5	0.1	<1	Negligible	Not significant
R_555	A2004 Northgate Avenue	528177	137801	Residential	Yes	Hazelwick AQMA	23.3	23.4	0.1	<1	Negligible	Not significant
R_556	A23 Brighton Road	528175	143554	Residential	No		17.8	18.4	0.6	2	Negligible	Not significant
R_557	A2004 Northgate Avenue	528165	137761	Residential	Yes	Hazelwick AQMA	23.2	23.3	0.1	<1	Negligible	Not significant
R_558	North Road	528158	137513	Residential	No		21.7	21.7	<0.1	<1	Negligible	Not significant
R_559	Upfield	528161	142770	Residential	Yes	AQMA No.3	17.3	17.9	0.6	2	Negligible	Not significant
R_560	Coltash Road	528151	136207	Residential	No		15.7	15.7	<0.1	<1	Negligible	Not significant
R_561	North Road	528149	137538	Residential	Yes	Hazelwick AQMA	21.9	22.0	0.1	<1	Negligible	Not significant
R_562	Woodfield Road	528144	137829	Residential	Yes	Hazelwick AQMA	24.7	24.8	0.1	<1	Negligible	Not significant
R_563	Woodfield Road	528132	137802	Residential	Yes	Hazelwick AQMA	23.3	23.4	0.1	<1	Negligible	Not significant
R_564	Crossways	528130	137511	Residential	No		21.7	21.8	0.1	<1	Negligible	Not significant
R_565	Woodfield Lodge Crawley	528126	137889	Residential	Yes	Hazelwick AQMA	24.1	24.2	0.1	<1	Negligible	Not significant
R_566	Horley Row	528121	143952	Residential	No		14.7	15.0	0.3	1	Negligible	Not significant
R_567	A2220 Russell Way	528119	136479	Residential	No		16.3	16.4	0.1	<1	Negligible	Not significant
R_568	Lodge Lane	528117	146231	Residential	No		13.0	13.1	0.1	<1	Negligible	Not significant
R_569	Weald Drive	528103	136247	Residential	No		15.8	15.9	0.1	<1	Negligible	Not significant
R_570	Riverside Horley	528074	142212	Residential	Yes	AQMA No.3	20.0	21.3	1.3	3	Negligible	Not significant
R_571	Hermits Road	528057	137426	Residential	No		21.4	21.4	<0.1	<1	Negligible	Not significant
R_572	A2004 Northgate Avenue	528057	137632	Residential	Yes	Hazelwick AQMA	22.3	22.4	0.1	<1	Negligible	Not significant
R_573	Crossways	528055	137326	Residential	No		21.4	21.5	0.1	<1	Negligible	Not significant
R_574	A23 Brighton Road	528051	143316	Residential	No		16.7	17.1	0.4	1	Negligible	Not significant
R_575	Massetts Road	528020	142755	Residential	Yes	AQMA No.3	16.8	17.5	0.7	2	Negligible	Not significant
R_576	Dalewood Gardens	528018	137858	Residential	Yes	Hazelwick AQMA	22.5	22.6	0.1	<1	Negligible	Not significant
R_577	Cloverlands	528009	137691	Residential	Yes	Hazelwick AQMA	21.9	22.0	0.1	<1	Negligible	Not significant



ID	Name	X	Y	Type	In AQMA ?	AQMA Title	2038 Annual Mean NO <sub>2</sub> Concentration (µg/m <sup>3</sup> )			Change Relative to Air Quality Standard (%)	Impact	Significance
							Without Project	With Project	Change			
R_578	A2004 Northgate Avenue	527997	137587	Residential	Yes	Hazelwick AQMA	15.1	15.2	0.1	<1	Negligible	Not significant
R_579	Woodfield Road	527996	137827	Residential	Yes	Hazelwick AQMA	15.2	15.3	0.1	<1	Negligible	Not significant
R_580	Vicarage Lane	527983	143309	Residential	No		15.8	16.2	0.4	1	Negligible	Not significant
R_581	A2220 Haslett Avenue East	527983	136577	Residential	No		13.5	13.6	0.1	<1	Negligible	Not significant
R_582	A23 Brighton Road	527977	143173	Residential	No		16.4	16.8	0.4	1	Negligible	Not significant
R_583	A23 Brighton Road	527969	143066	Residential	No		16.2	16.7	0.5	1	Negligible	Not significant
R_584	Crossways Close	527966	137169	Residential	No		13.9	13.9	<0.1	<1	Negligible	Not significant
R_585	Crossways	527965	136953	Residential	No		12.6	12.7	0.1	<1	Negligible	Not significant
R_586	Horley Row	527954	143938	Residential	No		13.7	13.9	0.2	1	Negligible	Not significant
R_587	Hermits Road	527949	137532	Residential	Yes	Hazelwick AQMA	14.7	14.8	0.1	<1	Negligible	Not significant
R_588	Crossways	527933	136964	Residential	No		12.6	12.6	<0.1	<1	Negligible	Not significant
R_589	Massetts Road	527929	142754	Residential	Yes	AQMA No.3	16.2	16.9	0.7	2	Negligible	Not significant
R_590	A23 Brighton Road	527911	142950	Residential	No		18.9	19.4	0.5	1	Negligible	Not significant
R_591	A2004 Northgate Avenue	527909	137543	Residential	Yes	Hazelwick AQMA	15.2	15.3	0.1	<1	Negligible	Not significant
R_592	Three Bridges Road	527907	136728	Residential	No		13.7	13.8	0.1	<1	Negligible	Not significant
R_593	Church Road Horley	527906	142892	Residential	No		17.8	18.3	0.5	1	Negligible	Not significant
R_594	Lodge Lane	527894	146155	Residential	No		11.0	11.2	0.2	1	Negligible	Not significant
R_595	Vernon Woodroyd Gardens Horley	527893	142215	Residential	Yes	AQMA No.3	20.7	22.0	1.3	3	Negligible	Not significant
R_596	A2004 Northgate Avenue	527876	137416	Residential	Yes	Hazelwick AQMA	14.6	14.7	0.1	<1	Negligible	Not significant
R_597	Massetts Road Horley	527853	142766	Residential	Yes	AQMA No.3	20.0	20.5	0.5	1	Negligible	Not significant
R_598	Woodfield Road	527854	137801	Residential	Yes	Hazelwick AQMA	14.8	14.9	0.1	<1	Negligible	Not significant
R_599	Vicarage Lane	527846	143572	Residential	No		13.8	14.1	0.3	1	Negligible	Not significant
R_600	Longbridge Road	527831	142252	Residential	Yes	AQMA No.3	20.7	22.0	1.3	3	Negligible	Not significant
R_601	Brighton Road Horley	527825	142841	Residential	Yes	AQMA No.3	20.5	20.9	0.4	1	Negligible	Not significant
R_602	Ridgeside	527811	136921	Residential	No		12.5	12.6	0.1	<1	Negligible	Not significant
R_603	Dalewood Gardens Northgate	527805	137880	Residential	Yes	Hazelwick AQMA	15.3	15.4	0.1	<1	Negligible	Not significant
R_604	Wolverton Gardens	527805	142739	Residential	Yes	AQMA No.3	18.4	19.0	0.6	2	Negligible	Not significant
R_605	Brighton Road Horley	527804	142820	Residential	Yes	AQMA No.3	20.3	20.8	0.5	1	Negligible	Not significant
R_606	Vicarage Lane	527794	143609	Residential	No		13.2	13.5	0.3	1	Negligible	Not significant
R_607	Rowley Farm Cottage London Road Crawley	527791	139984	Residential	No		15.3	15.7	0.4	1	Negligible	Not significant
R_608	Early Commons Three Bridges	527790	137279	Residential	Yes	Hazelwick AQMA	15.0	15.1	0.1	<1	Negligible	Not significant
R_609	Brighton Road Horley	527787	142799	Residential	Yes	AQMA No.3	21.1	21.6	0.5	1	Negligible	Not significant
R_610	Woodfield Road	527778	137778	Residential	Yes	Hazelwick AQMA	14.8	14.9	0.1	<1	Negligible	Not significant
R_611	Horley Row	527770	143870	Residential	No		13.4	13.6	0.2	1	Negligible	Not significant
R_612	Brighton Road Horley	527763	142773	Residential	Yes	AQMA No.3	22.4	22.9	0.5	1	Negligible	Not significant
R_613	Cheyne Walk Horley	527756	142329	Residential	Yes	AQMA No.3	19.3	20.1	0.8	2	Negligible	Not significant
R_614	Brighton Road Horley	527753	142764	Residential	Yes	AQMA No.3	22.2	22.7	0.5	1	Negligible	Not significant
R_615	A23 Brighton Road	527753	142723	Residential	Yes	AQMA No.3	22.0	22.5	0.5	1	Negligible	Not significant
R_616	A23 Brighton Road	527734	142741	Residential	Yes	AQMA No.3	22.8	23.3	0.5	1	Negligible	Not significant

ID	Name	X	Y	Type	In AQMA ?	AQMA Title	2038 Annual Mean NO <sub>2</sub> Concentration (µg/m <sup>3</sup> )			Change Relative to Air Quality Standard (%)	Impact	Significance
							Without Project	With Project	Change			
R_617	Brighton Road Horley	527729	142696	Residential	Yes	AQMA No.3	21.4	22.0	0.6	2	Negligible	Not significant
R_618	Lodge Lane	527714	146193	Residential	No		11.1	11.2	0.1	<1	Negligible	Not significant
R_619	Woodfield Road	527704	137664	Residential	No		14.3	14.5	0.2	1	Negligible	Not significant
R_620	Church Walk	527679	142626	Residential	Yes	AQMA No.3	18.8	19.7	0.9	2	Negligible	Not significant
R_621	Lee Street	527672	143837	Residential	No		14.5	14.7	0.2	1	Negligible	Not significant
R_622	Gales Drive	527671	136945	Residential	Yes	Hazelwick AQMA	14.6	14.6	<0.1	<1	Negligible	Not significant
R_623	A2004 Northgate Avenue	527669	137129	Residential	Yes	Hazelwick AQMA	14.9	14.9	<0.1	<1	Negligible	Not significant
R_624	Kingsley Road Horley	527663	142394	Residential	Yes	AQMA No.3	18.7	19.4	0.7	2	Negligible	Not significant
R_625	Meath Green Lane	527659	143857	Residential	No		15.2	15.4	0.2	1	Negligible	Not significant
R_626	Three Bridges Road	527650	136660	Residential	No		13.5	13.6	0.1	<1	Negligible	Not significant
R_627	Vicarage Lane	527639	143816	Residential	No		13.5	13.7	0.2	1	Negligible	Not significant
R_628	A2011 Crawley Avenue	527637	137893	Residential	Yes	Hazelwick AQMA	15.4	15.5	0.1	<1	Negligible	Not significant
R_629	Mitchells Road	527619	136695	Residential	No		14.6	14.6	<0.1	<1	Negligible	Not significant
R_630	Kingsley Road Horley J	527610	142578	Residential	Yes	AQMA No.3	21.5	22.6	1.1	3	Negligible	Not significant
R_631	Longbridge Road	527596	142487	Residential	Yes	AQMA No.3	17.7	18.5	0.8	2	Negligible	Not significant
R_632	Derby Cottages Lee Street Horley	527579	143802	Residential	No		13.5	13.6	0.1	<1	Negligible	Not significant
R_633	A2004 Northgate Avenue	527576	137020	Residential	Yes	Hazelwick AQMA	15.8	15.8	<0.1	<1	Negligible	Not significant
R_634	Woodfield Road	527567	137505	Residential	No		14.6	14.7	0.1	<1	Negligible	Not significant
R_635	Meath Green Lane	527547	144993	Residential	No		10.8	11.0	0.2	1	Negligible	Not significant
R_636	Parkhurst Road	527546	144017	Residential	No		12.0	12.3	0.3	1	Negligible	Not significant
R_637	Parkhurst Road	527528	144032	Residential	No		11.7	11.9	0.2	1	Negligible	Not significant
R_638	A2004 Northgate Avenue	527516	136956	Residential	No		14.7	14.8	0.1	<1	Negligible	Not significant
R_639	Shaws Road	527474	137318	Residential	No		14.3	14.4	0.1	<1	Negligible	Not significant
R_640	A2220 Haslett Avenue East	527473	136580	Residential	No		15.0	15.1	0.1	<1	Negligible	Not significant
R_641	Green Lane	527456	137838	Residential	No		14.6	14.7	0.1	<1	Negligible	Not significant
R_642	Church Walk Horley	527433	142610	Residential	No		16.4	17.0	0.6	2	Negligible	Not significant
R_643	Three Bridges Road	527429	136602	Residential	No		18.2	18.3	0.1	<1	Negligible	Not significant
R_644	Meath Green Lane	527417	144810	Residential	No		11.0	11.1	0.1	<1	Negligible	Not significant
R_645	Lee Street	527404	143634	Residential	No		12.6	12.8	0.2	1	Negligible	Not significant
R_646	Parkhurst Road	527401	143915	Residential	No		11.9	12.2	0.3	1	Negligible	Not significant
R_647	Lodge Lane	527399	146122	Residential	No		10.9	11.0	0.1	<1	Negligible	Not significant
R_648	A2004 Northgate Avenue	527399	136853	Residential	No		14.3	14.3	<0.1	<1	Negligible	Not significant
R_649	Woodfield Road	527380	136998	Residential	No		14.9	15.0	0.1	<1	Negligible	Not significant
R_650	Kilnmead	527352	137020	Residential	No		16.9	17.0	0.1	<1	Negligible	Not significant
R_651	Povey Cross Road	527352	142469	Residential	No		16.6	17.4	0.8	2	Negligible	Not significant
R_652	Barnfield Road	527327	137302	Residential	No		14.4	14.5	0.1	<1	Negligible	Not significant
R_653	Meath Green Lane	527309	144398	Residential	No		11.4	11.6	0.2	1	Negligible	Not significant
R_654	Holmcroft	527299	136121	Residential	No		13.3	13.4	0.1	<1	Negligible	Not significant
R_655	Meath Green Lane	527294	145633	Residential	No		10.1	10.2	0.1	<1	Negligible	Not significant

ID	Name	X	Y	Type	In AQMA ?	AQMA Title	2038 Annual Mean NO <sub>2</sub> Concentration (µg/m <sup>3</sup> )			Change Relative to Air Quality Standard (%)	Impact	Significance
							Without Project	With Project	Change			
R_656	Parkhurst Road	527292	143794	Residential	No		11.8	12.1	0.3	1	Negligible	Not significant
R_657	A2011 Crawley Avenue	527273	137813	Residential	Yes	Hazelwick AQMA	15.4	15.5	0.1	<1	Negligible	Not significant
R_658	A2011 Crawley Avenue	527262	137858	Residential	Yes	Hazelwick AQMA	17.1	17.2	0.1	<1	Negligible	Not significant
R_659	Kilnmead	527243	137016	Residential	No		18.2	18.3	0.1	<1	Negligible	Not significant
R_660	Parkhurst Road	527229	143620	Residential	No		13.4	13.6	0.2	1	Negligible	Not significant
R_661	Parkhurst Road	527208	143625	Residential	No		12.8	13.0	0.2	1	Negligible	Not significant
R_662	Meath Green Lane	527201	144824	Residential	No		10.9	11.1	0.2	1	Negligible	Not significant
R_663	Pinehurst Povey Cross Road Horley	527199	142371	Residential	No		15.9	16.8	0.9	2	Negligible	Not significant
R_664	Redwood Close	527152	137835	Residential	Yes	Hazelwick AQMA	16.8	16.9	0.1	<1	Negligible	Not significant
R_665	Five Acres	527117	137774	Residential	Yes	Hazelwick AQMA	15.6	15.7	0.1	<1	Negligible	Not significant
R_666	Manor Lodge Povey Cross Road Langley Green	527076	142275	Residential	No		16.3	17.3	1.0	3	Negligible	Not significant
R_667	Redwood Close	527073	137835	Residential	Yes	Hazelwick AQMA	16.0	16.1	0.1	<1	Negligible	Not significant
R_668	Lodge Lane	527062	145932	Residential	No		9.9	10.1	0.2	1	Negligible	Not significant
R_669	The Windmill at Gatwick Manor Hotel London Road Crawley	527024	139449	Residential	No		15.0	15.2	0.2	1	Negligible	Not significant
R_670	A23 London Road	527012	138236	Residential	No		23.2	23.4	0.2	1	Negligible	Not significant
R_671	A23 London Road	526994	138324	Residential	No		15.6	15.7	0.1	<1	Negligible	Not significant
R_672	Povey Cross Road Hookwood Horley	526984	142213	Residential	No		15.0	16.1	1.1	3	Negligible	Not significant
R_673	Bader Court Five Acres Crawley	526982	137729	Residential	Yes	Hazelwick AQMA	14.9	15.0	0.1	<1	Negligible	Not significant
R_674	Martyrs Avenue	526969	138412	Residential	No		14.9	15.0	0.1	<1	Negligible	Not significant
R_675	Barnfield Road	526965	137484	Residential	No		13.4	13.5	0.1	<1	Negligible	Not significant
R_676	A23 London Road	526953	137830	Residential	No		17.1	17.3	0.2	1	Negligible	Not significant
R_677	A23 London Road	526936	138025	Residential	No		15.1	15.2	0.1	<1	Negligible	Not significant
R_678	A2219 London Road	526922	137209	Residential	No		20.3	20.5	0.2	1	Negligible	Not significant
R_679	A2219 London Road	526919	137654	Residential	No		16.6	16.8	0.2	1	Negligible	Not significant
R_680	Mill Lane	526918	143214	Residential	No		11.3	11.8	0.5	1	Negligible	Not significant
R_681	A2219 London Road	526913	137522	Residential	No		15.6	15.7	0.1	<1	Negligible	Not significant
R_682	Povey Cross Road	526912	142171	Residential	No		14.6	15.6	1.0	3	Negligible	Not significant
R_683	The Broadway Northgate	526910	136837	Residential	No		14.0	14.1	0.1	<1	Negligible	Not significant
R_684	A2219 London Road	526909	137223	Residential	No		19.9	20.0	0.1	<1	Negligible	Not significant
R_685	Turnpike Place	526888	137825	Residential	No		18.3	18.5	0.2	1	Negligible	Not significant
R_686	Withey Brook Hookwood Horley	526864	142360	Residential	No		14.7	15.5	0.8	2	Negligible	Not significant
R_687	London Road Northgate	526856	137869	Residential	No		14.7	14.8	0.1	<1	Negligible	Not significant
R_688	Reigate Road	526854	142413	Residential	No		13.8	14.6	0.8	2	Negligible	Not significant
R_689	Reigate Road	526848	142180	Residential	No		13.7	14.7	1.0	3	Negligible	Not significant
R_690	The Boulevard Northgate	526820	136846	Residential	No		14.8	15.0	0.2	1	Negligible	Not significant
R_691	Campbell Close	526771	142608	Residential	No		15.2	16.0	0.8	2	Negligible	Not significant
R_692	Campbell Close	526771	142589	Residential	No		14.2	15.0	0.8	2	Negligible	Not significant
R_693	East Park	526756	136305	Residential	No		14.6	14.8	0.2	1	Negligible	Not significant

ID	Name	X	Y	Type	In AQMA ?	AQMA Title	2038 Annual Mean NO <sub>2</sub> Concentration (µg/m <sup>3</sup> )			Change Relative to Air Quality Standard (%)	Impact	Significance
							Without Project	With Project	Change			
R_694	Staplefield Lane	526738	125965	Residential	No		17.0	17.1	0.1	<1	Negligible	Not significant
R_695	Reigate Road	526721	142596	Residential	No		14.0	14.7	0.7	2	Negligible	Not significant
R_696	Springfield Road	526711	136358	Residential	No		14.0	14.1	0.1	<1	Negligible	Not significant
R_697	Nursery Lane	526675	142777	Residential	No		14.4	15.1	0.7	2	Negligible	Not significant
R_698	Martyrs Avenue	526661	138426	Residential	No		13.3	13.4	0.1	<1	Negligible	Not significant
R_699	Nursery Lane	526657	125948	Residential	No		14.6	14.7	0.1	<1	Negligible	Not significant
R_700	Town Mead West Green Crawley	526631	137184	Residential	No		13.6	13.7	0.1	<1	Negligible	Not significant
R_701	Crossways	526612	122631	Residential	No		14.1	14.1	<0.1	<1	Negligible	Not significant
R_702	Mill Lane	526595	143099	Residential	No		12.6	13.2	0.6	2	Negligible	Not significant
R_703	A2220 Ifield Road	526592	136615	Residential	No		16.7	16.8	0.1	<1	Negligible	Not significant
R_704	West Green Drive	526590	136691	Residential	No		15.1	15.2	0.1	<1	Negligible	Not significant
R_705	A217 Reigate Road	526570	142852	Residential	No		12.6	13.2	0.6	2	Negligible	Not significant
R_706	Langley Drive	526502	137910	Residential	No		13.5	13.7	0.2	1	Negligible	Not significant
R_707	Charlwood Road	526454	141915	Residential	No		16.2	17.1	0.9	2	Negligible	Not significant
R_708	London Road	526441	122704	Residential	No		12.0	12.1	0.1	<1	Negligible	Not significant
R_709	Martyrs Avenue	526440	138307	Residential	No		13.6	13.8	0.2	1	Negligible	Not significant
R_710	Oakstead Mill Lane Horley	526435	143257	Residential	No		10.6	10.9	0.3	1	Negligible	Not significant
R_711	Ifield Road	526404	136639	Residential	No		14.1	14.2	0.1	<1	Negligible	Not significant
R_712	Church Street	526378	136600	Residential	No		15.2	15.3	0.1	<1	Negligible	Not significant
R_713	A2220 Horsham Road	526305	136475	Residential	No		14.4	14.5	0.1	<1	Negligible	Not significant
R_714	Martyrs Avenue	526279	138114	Residential	No		13.2	13.4	0.2	1	Negligible	Not significant
R_715	A217 Reigate Road	526272	143524	Residential	No		11.0	11.3	0.3	1	Negligible	Not significant
R_716	A2220 Horsham Road	526262	136189	Residential	No		14.1	14.1	<0.1	<1	Negligible	Not significant
R_717	Ewhurst Road West Green Crawley	526258	137287	Residential	No		14.6	14.7	0.1	<1	Negligible	Not significant
R_718	B2114	526234	129778	Residential	No		13.9	13.9	<0.1	<1	Negligible	Not significant
R_719	B2110 Brighton Road	526225	129651	Residential	No		13.6	13.7	0.1	<1	Negligible	Not significant
R_720	Wye Close	526220	133549	Residential	No		14.2	14.4	0.2	1	Negligible	Not significant
R_721	A217 Reigate Road	526217	144328	Residential	No		11.3	11.5	0.2	1	Negligible	Not significant
R_722	Charlwood Road	526198	141839	Residential	No		16.0	16.7	0.7	2	Negligible	Not significant
R_723	A2220 Horsham Road	526184	136089	Residential	No		13.5	13.6	0.1	<1	Negligible	Not significant
R_724	Old Brighton Road (North)	526176	133447	Residential	No		12.7	12.8	0.1	<1	Negligible	Not significant
R_725	Brighton Road	526173	133487	Residential	No		13.4	13.5	0.1	<1	Negligible	Not significant
R_726	Ifield Road	526171	136708	Residential	No		12.2	12.3	0.1	<1	Negligible	Not significant
R_727	Goffs Park Road	526163	136062	Residential	No		13.4	13.5	0.1	<1	Negligible	Not significant
R_728	Ferriers Forge Horse Hill	526150	143295	Residential	No		11.1	11.4	0.3	1	Negligible	Not significant
R_729	B2110 Horsham Road	526143	129748	Residential	No		21.7	21.7	<0.1	<1	Negligible	Not significant
R_730	A217 Reigate Road	526123	144940	Residential	No		11.5	11.7	0.2	1	Negligible	Not significant
R_731	B2110 Horsham Road	526102	129662	Residential	No		18.1	18.1	<0.1	<1	Negligible	Not significant
R_732	Reynolds Place	526098	137067	Residential	No		12.8	12.9	0.1	<1	Negligible	Not significant



ID	Name	X	Y	Type	In AQMA ?	AQMA Title	2038 Annual Mean NO <sub>2</sub> Concentration (µg/m <sup>3</sup> )			Change Relative to Air Quality Standard (%)	Impact	Significance
							Without Project	With Project	Change			
R_733	Charlwood Road	526060	139792	Residential	No		14.4	15.1	0.7	2	Negligible	Not significant
R_734	Horsham Road	526051	133134	Residential	No		15.2	15.3	0.1	<1	Negligible	Not significant
R_735	A217 Reigate Road	526039	145844	Residential	No		9.7	9.9	0.2	1	Negligible	Not significant
R_736	Ifield Drive	526029	137491	Residential	No		14.4	14.5	0.1	<1	Negligible	Not significant
R_737	Old Brighton Road South	525984	132882	Residential	No		18.8	18.9	0.1	<1	Negligible	Not significant
R_738	B2114 Brighton Road	525971	132340	Residential	No		18.8	18.8	<0.1	<1	Negligible	Not significant
R_739	Ifield Road	525925	136768	Residential	No		10.6	10.7	0.1	<1	Negligible	Not significant
R_740	Lark Rise Langley Green	525924	137669	Residential	No		13.6	13.6	<0.1	<1	Negligible	Not significant
R_741	Stagelands	525920	137707	Residential	No		13.9	14.0	0.1	<1	Negligible	Not significant
R_742	Horley Road	525847	141385	Residential	No		13.5	14.4	0.9	2	Negligible	Not significant
R_743	Ifield Road Crawley	525799	137186	Residential	No		12.2	12.3	0.1	<1	Negligible	Not significant
R_744	B279 Angel Hill	525784	165410	Residential	Yes	Sutton AQMA	17.4	17.4	<0.1	<1	Negligible	Not significant
R_745	A23 Crawley Avenue	525753	135883	Residential	No		15.4	15.5	0.1	<1	Negligible	Not significant
R_746	A217 Reigate Hill	525734	151771	Residential	Yes	AQMA No.11	18.6	18.5	-0.1	<-1	Negligible	Not significant
R_747	A217 Brighton Road	525702	152944	Residential	No		19.5	19.6	0.1	<1	Negligible	Not significant
R_748	Ifield Avenue	525670	137914	Residential	No		14.0	14.2	0.2	1	Negligible	Not significant
R_749	Five Acres Horse Hill	525666	143511	Residential	No		9.4	9.6	0.2	1	Negligible	Not significant
R_750	Warren Drive	525640	137895	Residential	No		13.4	13.6	0.2	1	Negligible	Not significant
R_751	A217 Reigate Hill	525566	151538	Residential	Yes	AQMA No.11	15.4	15.4	<0.1	<1	Negligible	Not significant
R_752	A23 Crawley Avenue	525541	136203	Residential	No		11.4	11.5	0.1	<1	Negligible	Not significant
R_753	Quantock Close	525529	136821	Residential	No		11.9	12.0	0.1	<1	Negligible	Not significant
R_754	Almond Close Crawley	525500	136491	Residential	No		13.1	13.2	0.1	<1	Negligible	Not significant
R_755	Almond Close	525503	136467	Residential	No		13.2	13.3	0.1	<1	Negligible	Not significant
R_756	Ifield Avenue	525484	138152	Residential	No		11.3	11.5	0.2	1	Negligible	Not significant
R_757	Gossops Drive	525489	136381	Residential	No		12.2	12.3	0.1	<1	Negligible	Not significant
R_758	Reigate Hill	525441	152457	Residential	No		16.7	16.8	0.1	<1	Negligible	Not significant
R_759	A217 London Road	525396	150798	Residential	Yes	AQMA No.11	15.7	15.7	<0.1	<1	Negligible	Not significant
R_760	A217 Reigate Hill	525378	150909	Residential	Yes	AQMA No.11	14.4	14.4	<0.1	<1	Negligible	Not significant
R_761	A217 Bell Street	525374	150163	Residential	Yes	AQMA No.9	15.4	15.5	0.1	<1	Negligible	Not significant
R_762	Stafford Road	525373	138335	Residential	No		11.9	12.1	0.2	1	Negligible	Not significant
R_763	Old Bonnetts Cottage Bonnetts Lane Crawley	525374	139539	Residential	No		13.5	14.0	0.5	1	Negligible	Not significant
R_764	A217 Bell Street	525352	150236	Residential	Yes	AQMA No.9	15.3	15.4	0.1	<1	Negligible	Not significant
R_765	A217 Belmont Rise	525348	161672	Residential	Yes	Sutton AQMA	17.3	17.3	<0.1	<1	Negligible	Not significant
R_766	B279 Sutton Common Road	525336	165944	Residential	Yes	Sutton AQMA	19.6	19.5	-0.1	<-1	Negligible	Not significant
R_767	High Trees Court Horse Hill	525301	143961	Residential	No		9.9	10.1	0.2	1	Negligible	Not significant
R_768	Gossops Green Lane	525296	136413	Residential	No		13.3	13.5	0.2	1	Negligible	Not significant
R_769	Filbert Crescent Gossops Green	525294	136554	Residential	No		12.4	12.5	0.1	<1	Negligible	Not significant
R_770	Warren Drive	525288	137592	Residential	No		12.3	12.4	0.1	<1	Negligible	Not significant
R_771	Gossops Drive	525281	136358	Residential	No		11.6	11.7	0.1	<1	Negligible	Not significant

ID	Name	X	Y	Type	In AQMA ?	AQMA Title	2038 Annual Mean NO <sub>2</sub> Concentration (µg/m <sup>3</sup> )			Change Relative to Air Quality Standard (%)	Impact	Significance
							Without Project	With Project	Change			
R_772	A217 Brighton Road	525281	153507	Residential	No		18.6	18.7	0.1	<1	Negligible	Not significant
R_773	Maxey Cottage Bonnetts Lane Crawley	525261	138996	Residential	No		12.1	12.4	0.3	1	Negligible	Not significant
R_774	The Croft	525234	136635	Residential	No		11.1	11.2	0.1	<1	Negligible	Not significant
R_775	Horley Road	525229	141128	Residential	No		12.5	13.1	0.6	2	Negligible	Not significant
R_776	Warren Drive	525213	137419	Residential	No		13.0	13.1	0.1	<1	Negligible	Not significant
R_777	Ifield Drive	525211	137368	Residential	No		12.0	12.1	0.1	<1	Negligible	Not significant
R_778	Lincoln lodge Horsefield	525205	144321	Residential	No		9.1	9.3	0.2	1	Negligible	Not significant
R_779	Duxhurst cottages Ironsbottom	525196	144989	Residential	No		8.7	8.9	0.2	1	Negligible	Not significant
R_780	Margery Lane	525186	152538	Residential	No		23.9	24.1	0.2	1	Negligible	Not significant
R_781	Oakwood Horse Hill	525181	144142	Residential	No		9.4	9.5	0.1	<1	Negligible	Not significant
R_782	A25 London Road	525170	150480	Residential	No		14.1	14.2	0.1	<1	Negligible	Not significant
R_783	Ifield Green	525166	137718	Residential	No		11.1	11.2	0.1	<1	Negligible	Not significant
R_784	Gossops Drive	525136	136325	Residential	No		11.4	11.5	0.1	<1	Negligible	Not significant
R_785	Ifield Green	525124	138445	Residential	No		11.6	11.8	0.2	1	Negligible	Not significant
R_786	Stafford House Bonnetts Lane Crawley	525116	138569	Residential	No		11.7	11.9	0.2	1	Negligible	Not significant
R_787	Ifield Drive	525087	137313	Residential	No		11.9	12.0	0.1	<1	Negligible	Not significant
R_788	A25 High Street	525061	150299	Residential	Yes	AQMA No.9	16.1	16.2	0.1	<1	Negligible	Not significant
R_789	Ifield Drive	525016	136769	Residential	No		12.8	13.0	0.2	1	Negligible	Not significant
R_790	Tangmere Road	524984	136784	Residential	No		11.8	11.9	0.1	<1	Negligible	Not significant
R_791	Rusper Road	524983	137642	Residential	No		9.8	10.0	0.2	1	Negligible	Not significant
R_792	South Lodge Ironsbottom	524981	145335	Residential	No		8.4	8.6	0.2	1	Negligible	Not significant
R_793	Ifield Drive	524949	137083	Residential	No		11.5	11.7	0.2	1	Negligible	Not significant
R_794	Gossops Drive	524937	136248	Residential	No		11.4	11.5	0.1	<1	Negligible	Not significant
R_795	A25 West Street	524914	150372	Residential	Yes	AQMA No.9	12.7	12.8	0.1	<1	Negligible	Not significant
R_796	Charlwood Road	524880	138698	Residential	No		10.9	11.1	0.2	1	Negligible	Not significant
R_797	Rusper Road	524873	137094	Residential	No		11.2	11.4	0.2	1	Negligible	Not significant
R_798	Ifield Street	524861	137585	Residential	No		10.3	10.4	0.1	<1	Negligible	Not significant
R_799	Rusper Road	524852	137450	Residential	No		10.1	10.3	0.2	1	Negligible	Not significant
R_800	Rusper Road	524824	137214	Residential	No		10.1	10.2	0.1	<1	Negligible	Not significant
R_801	Rusper Road	524801	136815	Residential	No		11.4	11.6	0.2	1	Negligible	Not significant
R_802	Rusper Road	524726	136726	Residential	No		11.1	11.2	0.1	<1	Negligible	Not significant
R_803	Margery Wood Lane	524717	152368	Residential	No		15.7	15.8	0.1	<1	Negligible	Not significant
R_804	Horley Road	524687	140987	Residential	No		12.4	13.0	0.6	2	Negligible	Not significant
R_805	Norwoodhill Road	524687	142928	Residential	No		11.4	11.6	0.2	1	Negligible	Not significant
R_806	The Street	524638	140964	Residential	No		12.3	12.8	0.5	1	Negligible	Not significant
R_807	The Street Charlwood	524632	140989	Residential	No		12.3	12.7	0.4	1	Negligible	Not significant
R_808	The Street	524585	140988	Residential	No		13.4	13.8	0.4	1	Negligible	Not significant
R_809	Rusper Road	524564	136707	Residential	No		11.0	11.1	0.1	<1	Negligible	Not significant
R_810	A232 Cheam Road	524547	163689	Residential	Yes	Sutton AQMA	19.8	19.8	<0.1	<1	Negligible	Not significant

ID	Name	X	Y	Type	In AQMA ?	AQMA Title	2038 Annual Mean NO <sub>2</sub> Concentration (µg/m <sup>3</sup> )			Change Relative to Air Quality Standard (%)	Impact	Significance
							Without Project	With Project	Change			
R_811	Tudor Drive	524523	166712	Residential	Yes	Sutton AQMA	19.5	19.5	<0.1	<1	Negligible	Not significant
R_812	Norwoodhill Road	524488	142331	Residential	No		11.6	11.8	0.2	1	Negligible	Not significant
R_813	Hyde Drive	524462	136534	Residential	No		10.1	10.2	0.1	<1	Negligible	Not significant
R_814	Bench Cottage Collendean Lane	524441	143725	Residential	No		9.7	9.8	0.1	<1	Negligible	Not significant
R_815	Norwoodhill Road	524419	142058	Residential	No		11.6	11.8	0.2	1	Negligible	Not significant
R_816	The Street	524409	141046	Residential	No		12.6	13.0	0.4	1	Negligible	Not significant
R_817	The Chestnuts The Street Horley	524367	141056	Residential	No		12.9	13.3	0.4	1	Negligible	Not significant
R_818	Hyde Drive	524356	136424	Residential	No		9.7	9.8	0.1	<1	Negligible	Not significant
R_819	A232 High Street	524305	163594	Residential	Yes	Sutton AQMA	21.2	21.2	<0.1	<1	Negligible	Not significant
R_820	The Street	524260	141091	Residential	No		14.4	14.7	0.3	1	Negligible	Not significant
R_821	Charlwood House Lodge The Street	524229	141087	Residential	No		11.8	12.1	0.3	1	Negligible	Not significant
R_822	Hyde Drive	524226	136370	Residential	No		10.1	10.2	0.1	<1	Negligible	Not significant
R_823	Ifield Road	524219	140897	Residential	No		11.0	11.4	0.4	1	Negligible	Not significant
R_824	Post End Collendean End	524196	143607	Residential	No		10.7	10.9	0.2	1	Negligible	Not significant
R_825	Norwoodhill Road	524176	141289	Residential	No		13.2	13.5	0.3	1	Negligible	Not significant
R_826	Ifield Road	524164	140790	Residential	No		11.0	11.4	0.4	1	Negligible	Not significant
R_827	Hyde Drive	524140	136277	Residential	No		9.9	10.0	0.1	<1	Negligible	Not significant
R_828	Margery Grove	524138	152557	Residential	No		21.1	21.2	0.1	<1	Negligible	Not significant
R_829	Sullivan Drive	524109	134702	Residential	No		16.3	16.4	0.1	<1	Negligible	Not significant
R_830	Charlwood Road	524097	139151	Residential	No		11.9	12.2	0.3	1	Negligible	Not significant
R_831	Wayside Manor Farm	524085	143483	Residential	No		9.4	9.5	0.1	<1	Negligible	Not significant
R_832	Charlwood Road	524069	139451	Residential	No		12.9	13.3	0.4	1	Negligible	Not significant
R_833	Rusper Road	524044	137038	Residential	No		10.2	10.3	0.1	<1	Negligible	Not significant
R_834	Ifield Road	524025	140097	Residential	No		11.1	11.6	0.5	1	Negligible	Not significant
R_835	Ifield Road	524020	140506	Residential	No		10.5	10.8	0.3	1	Negligible	Not significant
R_836	Fox Hill Norwood Hill	523964	143492	Residential	No		8.7	8.8	0.1	<1	Negligible	Not significant
R_837	Rectory Lane	523960	141235	Residential	No		10.6	10.8	0.2	1	Negligible	Not significant
R_838	Ifield Road	523938	139909	Residential	No		11.1	11.7	0.6	2	Negligible	Not significant
R_839	Smalls Hill Road	523937	143619	Residential	No		10.4	10.5	0.1	<1	Negligible	Not significant
R_840	Dents Grove	523913	152607	Residential	No		22.3	22.4	0.1	<1	Negligible	Not significant
R_841	Stan Hill	523892	141682	Residential	No		9.0	9.2	0.2	1	Negligible	Not significant
R_842	Ivy Cottage Russ Hill	523880	141040	Residential	No		10.5	10.7	0.2	1	Negligible	Not significant
R_843	Latchetts Cottage Norwood Hill	523835	143312	Residential	No		8.5	8.6	0.1	<1	Negligible	Not significant
R_844	Smalls Hill Road	523792	143838	Residential	No		10.5	10.7	0.2	1	Negligible	Not significant
R_845	Rusper Road	523776	137257	Residential	No		9.8	9.9	0.1	<1	Negligible	Not significant
R_846	Holmwood Cottages Glovers Road	523869	141073	Residential	No		12.3	12.4	0.1	<1	Negligible	Not significant
R_847	Smalls Hill Road	523700	144013	Residential	No		10.2	10.3	0.1	<1	Negligible	Not significant
R_848	Smalls Hill Road	523689	144117	Residential	No		11.6	11.7	0.1	<1	Negligible	Not significant
R_849	A24 London Road	523471	165042	Residential	Yes	Sutton AQMA	20.2	20.2	<0.1	<1	Negligible	Not significant

ID	Name	X	Y	Type	In AQMA ?	AQMA Title	2038 Annual Mean NO <sub>2</sub> Concentration (µg/m <sup>3</sup> )			Change Relative to Air Quality Standard (%)	Impact	Significance
							Without Project	With Project	Change			
R_850	Russ Hill Cottages Charlwood Horley	523428	140549	Residential	No		10.0	10.2	0.2	1	Negligible	Not significant
R_851	A2043 Cheam Common Road	523408	165044	Residential	Yes	Sutton AQMA	20.4	20.4	<0.1	<1	Negligible	Not significant
R_852	Stan Hill	523336	142575	Residential	No		8.5	8.6	0.1	<1	Negligible	Not significant
R_853	Russ Hill House Russ Hill	523098	140216	Residential	No		9.6	9.8	0.2	1	Negligible	Not significant
R_854	Smalls Hill Road	523081	145107	Residential	No		9.9	10.0	0.1	<1	Negligible	Not significant
R_855	Blanks Lane	523065	142663	Residential	No		8.8	8.9	0.1	<1	Negligible	Not significant
R_856	Hillcrest Lodge Small Hills Road	522986	145339	Residential	No		9.4	9.5	0.1	<1	Negligible	Not significant
R_857	Rusper Road	522780	137293	Residential	No		9.2	9.3	0.1	<1	Negligible	Not significant
R_858	Hill Lands Farm Russ Hill	522723	140056	Residential	No		10.4	10.5	0.1	<1	Negligible	Not significant
R_859	Smalls Hill Road	522653	145990	Residential	No		9.7	9.8	0.1	<1	Negligible	Not significant
R_860	Smalls Hill Road	522623	145745	Residential	No		9.6	9.7	0.1	<1	Negligible	Not significant
R_861	Dorking Road	522579	153206	Residential	No		14.3	14.4	0.1	<1	Negligible	Not significant
R_862	Blanks Lane	522568	143032	Residential	No		7.8	7.9	0.1	<1	Negligible	Not significant
R_863	Rusper Road	522567	137290	Residential	No		9.4	9.5	0.1	<1	Negligible	Not significant
R_864	Sturt's Lane	522110	153721	Residential	Yes	AQMA No.1 (M25)	26.7	26.9	0.2	1	Negligible	Not significant
R_865	Dorking Road	521983	153697	Residential	No		18.7	18.8	0.1	<1	Negligible	Not significant
R_866	Blanks Lane	521954	143326	Residential	No		9.0	9.1	0.1	<1	Negligible	Not significant
R_867	Sturt's Lane	521875	153894	Residential	Yes	AQMA No.1 (M25)	29.0	29.2	0.2	1	Negligible	Not significant
R_868	Blanks Farm Blanks Lane	521571	143337	Residential	No		8.6	8.7	0.1	<1	Negligible	Not significant
R_869	Cowfold	521464	122470	Residential	Yes	Horsham Cowfold AQMA	13.8	13.8	<0.1	<1	Negligible	Not significant
R_870	A272 The Street	521353	122585	Residential	Yes	Horsham Cowfold AQMA	20.7	20.9	0.2	1	Negligible	Not significant
R_871	Cowfold	521340	122552	Residential	Yes	Horsham Cowfold AQMA	14.6	14.7	0.1	<1	Negligible	Not significant
R_872	A272 The Street	521328	122665	Residential	Yes	Horsham Cowfold AQMA	18.7	18.9	0.2	1	Negligible	Not significant
R_873	A272 The Street	521322	122607	Residential	Yes	Horsham Cowfold AQMA	16.7	16.9	0.2	1	Negligible	Not significant
R_874	A272 Station Road	521227	122663	Residential	Yes	Horsham Cowfold AQMA	13.7	13.8	0.1	<1	Negligible	Not significant
R_875	A272 Station Road	521127	122689	Residential	Yes	Horsham Cowfold AQMA	13.6	13.7	0.1	<1	Negligible	Not significant
R_876	Hurst Lane	520511	155585	Residential	No		16.1	16.2	0.1	<1	Negligible	Not significant
R_877	Tilley Lane	520047	156024	Residential	No		25.5	25.7	0.2	1	Negligible	Not significant
R_878	A272 Cowfold Road	518346	122462	Residential	No		12.6	12.7	0.1	<1	Negligible	Not significant
R_879	Quarry Gardens	517687	156764	Residential	No		29.1	29.2	0.1	<1	Negligible	Not significant
R_880	A24 Leatherhead Road	517608	156887	Residential	No		24.3	24.4	0.1	<1	Negligible	Not significant
R_881	A243 Leatherhead By-Pass Road	517435	156861	Residential	No		21.1	21.2	0.1	<1	Negligible	Not significant
R_882	Cressall Close	516981	157274	Residential	No		15.2	15.2	<0.1	<1	Negligible	Not significant
R_883	A243 Kingston Road	516666	160034	Residential	Yes	Kingston upon Thames AQMA	13.2	13.3	0.1	<1	Negligible	Not significant
R_884	A272 Coolham Road	516435	122737	Residential	No		8.8	8.8	<0.1	<1	Negligible	Not significant
R_885	Kingston Road	516421	158459	Residential	No		19.6	19.7	0.1	<1	Negligible	Not significant
R_886	B2430 Oxshott Road	516149	158584	Residential	No		19.1	19.2	0.1	<1	Negligible	Not significant
R_887	Oxshott Road	516026	158779	Residential	No		20.1	20.3	0.2	1	Negligible	Not significant
R_888	Bookham Road	511971	157472	Residential	No		13.4	13.5	0.1	<1	Negligible	Not significant



ID	Name	X	Y	Type	In AQMA ?	AQMA Title	2038 Annual Mean NO <sub>2</sub> Concentration (µg/m <sup>3</sup> )			Change Relative to Air Quality Standard (%)	Impact	Significance
							Without Project	With Project	Change			
R_889	Martyr's Green	509407	158321	Residential	No		17.1	17.2	0.1	<1	Negligible	Not significant
R_890	Pointers Road	509378	158473	Residential	No		24.8	24.9	0.1	<1	Negligible	Not significant
R_891	Pointers Road	508867	158877	Residential	No		18.4	18.5	0.1	<1	Negligible	Not significant
R_892	Sanway Road	506157	160043	Residential	No		23.4	23.4	<0.1	<1	Negligible	Not significant
R_893	Murray's Lane	505886	160382	Residential	No		25.4	25.5	0.1	<1	Negligible	Not significant
R_894	Common Lane	505462	162381	Residential	Yes	M25 AQMA	26.7	26.7	<0.1	<1	Negligible	Not significant
R_895	Pinewood Avenue	505398	162285	Residential	Yes	M25 AQMA	21.8	21.9	0.1	<1	Negligible	Not significant
R_896	Loncin Mead Avenue	505236	162688	Residential	Yes	M25 AQMA	29.6	29.6	<0.1	<1	Negligible	Not significant
R_897	Rowhurst Avenue	504598	163715	Residential	Yes	M25 AQMA	25.6	25.6	<0.1	<1	Negligible	Not significant
R_898	Church Road	504208	164267	Residential	Yes	M25 AQMA	30.7	30.8	0.1	<1	Negligible	Not significant
R_899	Brittans Lane	503741	165233	Residential	Yes	M25 AQMA	24.0	24.0	<0.1	<1	Negligible	Not significant
R_900	Lyne Crossing Road	502138	166992	Residential	No		19.8	19.9	0.1	<1	Negligible	Not significant
R_901	B388 Mill House Lane	501791	168208	Residential	Yes	M25 AQMA	27.7	27.8	0.1	<1	Negligible	Not significant
R_902	B388 Thorpe By-Pass	501763	168315	Residential	Yes	M25 AQMA	27.3	27.3	<0.1	<1	Negligible	Not significant
R_903	Green Road	501656	168141	Residential	No		23.8	23.8	<0.1	<1	Negligible	Not significant
EHO_1	St Michaels, Charlwood Rd	526705	141934	Environmental Health Officer (EHO) Receptor	No		16.9	17.9	1.0	3	Negligible	Not significant
EHO_2	Linciter, Povey Cross Rd	526859	141951	EHO Receptor	No		16.7	17.9	1.2	3	Negligible	Not significant
EHO_3	Povey Cross Farm	526746	142229	EHO Receptor	No		12.5	13.4	0.9	2	Negligible	Not significant
EHO_4	Cooper Cl, M23	531005	143245	EHO Receptor	No		23.3	23.9	0.6	2	Negligible	Not significant
EHO_5	Weavers, M23	531128	153314	EHO Receptor	No		19.9	20.0	0.1	<1	Negligible	Not significant
EHO_6	Beeches Way, A264	523242	134621	EHO Receptor	No		16.7	16.8	0.1	<1	Negligible	Not significant
EHO_7	Beaubush Cottage, A264	523832	134681	EHO Receptor	No		12.9	13.0	0.1	<1	Negligible	Not significant
EHO_8	Highcroft, Bonnetts Ln	525422	139421	EHO Receptor	No		11.9	12.3	0.4	1	Negligible	Not significant
EHO_9	RG1	528208	142337	EHO Receptor	Yes	AQMA No. 3	18.6	19.5	0.9	2	Negligible	Not significant
EHO_10	RG2	528553	141857	EHO Receptor	Yes	AQMA No. 3	25.1	25.9	0.8	2	Negligible	Not significant
EHO_11	RG3	526421	139639	EHO Receptor	No		12.9	13.4	0.5	1	Negligible	Not significant
EHO_12	LGW3	528583	140825	EHO Receptor	No		31.7	31.0	-0.7	-2	Slight beneficial	Not significant
EHO_13	Crawley 2	529405	141504	EHO Receptor	No		19.4	18.5	-0.9	-2	Negligible	Not significant
EHO_14	RB11	528103	142228	EHO Receptor	Yes	AQMA No. 3	19.7	20.9	1.2	3	Negligible	Not significant
EHO_15	RB12	528424	142934	EHO Receptor	Yes	AQMA No. 3	16.2	16.8	0.6	2	Negligible	Not significant
EHO_16	RB13	528362	142983	EHO Receptor	No		15.9	16.5	0.6	2	Negligible	Not significant
EHO_17	RB51	527873	142606	EHO Receptor	Yes	AQMA No. 3	16.0	16.7	0.7	2	Negligible	Not significant
EHO_18	RB52	527892	142463	EHO Receptor	Yes	AQMA No. 3	16.9	17.8	0.9	2	Negligible	Not significant
EHO_19	RB53	528030	142373	EHO Receptor	Yes	AQMA No. 3	18.5	19.5	1.0	3	Negligible	Not significant
EHO_20	RB54	528112	142321	EHO Receptor	Yes	AQMA No. 3	18.8	19.8	1.0	3	Negligible	Not significant
EHO_21	RB55	528254	142196	EHO Receptor	Yes	AQMA No. 3	19.6	20.7	1.1	3	Negligible	Not significant
EHO_22	RB56	528386	142080	EHO Receptor	Yes	AQMA No. 3	20.4	21.4	1.0	3	Negligible	Not significant
EHO_23	RB57	528499	141953	EHO Receptor	Yes	AQMA No. 3	24.1	25.0	0.9	2	Negligible	Not significant

ID	Name	X	Y	Type	In AQMA ?	AQMA Title	2038 Annual Mean NO <sub>2</sub> Concentration (µg/m <sup>3</sup> )			Change Relative to Air Quality Standard (%)	Impact	Significance
							Without Project	With Project	Change			
EHO_24	RB58	528538	141897	EHO Receptor	Yes	AQMA No. 3	24.6	25.4	0.8	2	Negligible	Not significant
EHO_25	RB59	528602	141789	EHO Receptor	Yes	AQMA No. 3	25.7	26.3	0.6	2	Negligible	Not significant
EHO_26	RB60	528607	141910	EHO Receptor	Yes	AQMA No. 3	24.0	24.7	0.7	2	Negligible	Not significant
EHO_27	RB61	528578	142006	EHO Receptor	Yes	AQMA No. 3	20.4	21.1	0.7	2	Negligible	Not significant
EHO_28	RB64	528589	142552	EHO Receptor	Yes	AQMA No. 3	17.0	17.6	0.6	2	Negligible	Not significant
EHO_29	RB65	528581	142635	EHO Receptor	Yes	AQMA No. 3	16.8	17.4	0.6	2	Negligible	Not significant
EHO_30	RB66	528499	142512	EHO Receptor	Yes	AQMA No. 3	17.2	17.9	0.7	2	Negligible	Not significant
EHO_31	RB67	528462	142366	EHO Receptor	Yes	AQMA No. 3	18.0	18.8	0.8	2	Negligible	Not significant
EHO_32	RB68	528505	142246	EHO Receptor	Yes	AQMA No. 3	18.7	19.5	0.8	2	Negligible	Not significant
EHO_33	RB69	528335	142224	EHO Receptor	Yes	AQMA No. 3	19.3	20.3	1.0	3	Negligible	Not significant
EHO_34	RB70	528360	142384	EHO Receptor	Yes	AQMA No. 3	18.2	19.1	0.9	2	Negligible	Not significant
EHO_35	RB71	528246	142527	EHO Receptor	Yes	AQMA No. 3	17.7	18.5	0.8	2	Negligible	Not significant
EHO_36	RB72	528220	142583	EHO Receptor	Yes	AQMA No. 3	17.3	18.0	0.7	2	Negligible	Not significant
EHO_37	RB73	528172	142679	EHO Receptor	Yes	AQMA No. 3	16.9	17.5	0.6	2	Negligible	Not significant
EHO_38	RB74	529169	141956	EHO Receptor	Yes	AQMA No. 3	17.9	18.2	0.3	1	Negligible	Not significant
EHO_39	RB75	529190	142218	EHO Receptor	Yes	AQMA No. 3	17.1	17.5	0.4	1	Negligible	Not significant
EHO_40	RB76	528958	142468	EHO Receptor	Yes	AQMA No. 3	16.8	17.3	0.5	1	Negligible	Not significant
EHO_41	RB77	528789	142570	EHO Receptor	Yes	AQMA No. 3	16.7	17.3	0.6	2	Negligible	Not significant
EHO_42	RG2	528553	141857	EHO Receptor	Yes	AQMA No. 3	25.1	25.8	0.7	2	Negligible	Not significant
EHO_43	RB98	527931	142231	EHO Receptor	Yes	AQMA No. 3	19.7	20.9	1.2	3	Negligible	Not significant
EHO_44	MVA	526915	142369	EHO Receptor	No		13.8	14.6	0.8	2	Negligible	Not significant
EHO_45	MVB	523395	140575	EHO Receptor	No		9.3	9.5	0.2	1	Negligible	Not significant
EHO_46	TD19	531131	143583	EHO Receptor	No		14.5	14.8	0.3	1	Negligible	Not significant
EHO_47	TD26	531101	142931	EHO Receptor	No		14.2	14.5	0.3	1	Negligible	Not significant
EHO_48	CR1	529500	141460	EHO Receptor	No		17.1	17.2	0.1	<1	Negligible	Not significant
EHO_49	CR2	526300	139860	EHO Receptor	No		14.9	15.7	0.8	2	Negligible	Not significant
EHO_50	CR3	527800	139980	EHO Receptor	No		15.1	15.5	0.4	1	Negligible	Not significant
EHO_51	CBC48	527119	139526	EHO Receptor	No		16.3	16.4	0.1	<1	Negligible	Not significant
EHO_52	ER1	527865	142850	EHO Receptor	Yes	AQMA No. 3	18.7	19.3	0.6	2	Negligible	Not significant
EHO_53	ER2	527777	142786	EHO Receptor	Yes	AQMA No. 3	22.1	22.6	0.5	1	Negligible	Not significant
EHO_54	ER3	527666	142392	EHO Receptor	Yes	AQMA No. 3	18.7	19.4	0.7	2	Negligible	Not significant
EHO_55	ER4	527834	142249	EHO Receptor	Yes	AQMA No. 3	20.8	22.0	1.2	3	Negligible	Not significant
EHO_56	ER5	527910	142202	EHO Receptor	Yes	AQMA No. 3	20.7	22.0	1.3	3	Negligible	Not significant
EHO_57	ER6	527741	142705	EHO Receptor	Yes	AQMA No. 3	20.7	21.3	0.6	2	Negligible	Not significant
EHO_58	ER7	527806	142823	EHO Receptor	Yes	AQMA No. 3	20.1	20.6	0.5	1	Negligible	Not significant
EHO_59	ER8	527824	142771	EHO Receptor	Yes	AQMA No. 3	19.4	19.9	0.5	1	Negligible	Not significant
EHO_60	M23	530816	142431	EHO Receptor	No		20.2	20.7	0.5	1	Negligible	Not significant
EHO_61	CR5	528776	139540	EHO Receptor	No		13.8	14.0	0.2	1	Negligible	Not significant
EHO_62	CR6	529008	139540	EHO Receptor	No		12.3	12.5	0.2	1	Negligible	Not significant

ID	Name	X	Y	Type	In AQMA ?	AQMA Title	2038 Annual Mean NO <sub>2</sub> Concentration (µg/m <sup>3</sup> )			Change Relative to Air Quality Standard (%)	Impact	Significance
							Without Project	With Project	Change			
EHO_63	CR7	528822	139381	EHO Receptor	No		13.5	13.7	0.2	1	Negligible	Not significant
EHO_64	CR8	529855	139343	EHO Receptor	No		13.4	13.6	0.2	1	Negligible	Not significant
EHO_65	CR9	525032	138865	EHO Receptor	No		10.9	11.1	0.2	1	Negligible	Not significant
EHO_66	CR10	525301	138746	EHO Receptor	No		11.2	11.5	0.3	1	Negligible	Not significant
EHO_67	CR11	525140	138594	EHO Receptor	No		11.5	11.7	0.2	1	Negligible	Not significant
EHO_68	SP1	529021	139660	EHO Receptor	No		13.0	13.2	0.2	1	Negligible	Not significant
EHO_69	SP2	525429	141058	EHO Receptor	No		11.8	12.5	0.7	2	Negligible	Not significant
EHO_70	SP3	525701	141109	EHO Receptor	No		12.1	13.1	1.0	3	Negligible	Not significant
EHO_71	SP4	525845	141383	EHO Receptor	No		13.5	14.3	0.8	2	Negligible	Not significant
EHO_72	SP5	526229	141876	EHO Receptor	No		15.8	16.6	0.8	2	Negligible	Not significant
EHO_73	SP6	527206	142325	EHO Receptor	No		16.2	17.2	1.0	3	Negligible	Not significant
EHO_74	SP7	528246	142082	EHO Receptor	Yes	AQMA No. 3	20.9	22.1	1.2	3	Negligible	Not significant
EHO_75	SP8	529516	141766	EHO Receptor	No		19.5	19.7	0.2	1	Negligible	Not significant
EHO_76	SP9	525572	138333	EHO Receptor	No		10.4	10.6	0.2	1	Negligible	Not significant
EHO_77	SP10	525540	138480	EHO Receptor	No		10.4	10.6	0.2	1	Negligible	Not significant
EHO_78	SP11	526287	138514	EHO Receptor	No		12.3	12.5	0.2	1	Negligible	Not significant
EHO_79	SP12	528777	139540	EHO Receptor	No		13.8	14.0	0.2	1	Negligible	Not significant
EHO_80	SP13	529284	139742	EHO Receptor	No		13.0	13.3	0.3	1	Negligible	Not significant
EHO_81	SP14	525331	139357	EHO Receptor	No		12.5	12.8	0.3	1	Negligible	Not significant
P_1	A273 (London Road) qualifying feature	529996	115706	PCM/Compliance	No		14.5	14.6	0.1	-	-	-
P_2	A273 (London Road) 4m	529994	115707	PCM/Compliance	No		15.1	15.2	0.1	-	-	-
P_3	A23 (Crawley Avenue) qualifying feature	525876	137245	PCM/Compliance	No		14.0	14.1	0.1	-	-	-
P_4	A23 (Crawley Avenue) 4m	525876	137245	PCM/Compliance	No		14.2	14.3	0.1	-	-	-
P_5	A23 (Crawley Avenue) qualifying feature	526469	137584	PCM/Compliance	No		19.1	19.2	0.1	-	-	-
P_6	A23 (Crawley Avenue) 4m	526467	137587	PCM/Compliance	No		17.9	18.0	0.1	-	-	-
P_7	London Road qualifying feature	526892	137253	PCM/Compliance	No		19.9	20.0	0.1	-	-	-
P_8	London Road 4m	526893	137253	PCM/Compliance	No		19.5	19.7	0.2	-	-	-
P_9	Pegler Way qualifying feature	526690	136815	PCM/Compliance	No		15.2	15.3	0.1	-	-	-
P_10	Pegler Way 4m	526690	136814	PCM/Compliance	No		15.0	15.2	0.2	-	-	-
P_11	A220 (Horsham Rd) qualifying feature	526080	135979	PCM/Compliance	No		14.6	14.6	<0.1	-	-	-
P_12	A220 (Horsham Rd) 4m	526079	135979	PCM/Compliance	No		14.8	14.9	0.1	-	-	-
P_13	A2219 (Brighton Rd) qualifying feature	526760	136169	PCM/Compliance	No		12.7	12.8	0.1	-	-	-
P_14	A2219 (Brighton Rd) 4m	526754	136169	PCM/Compliance	No		12.9	13.0	0.1	-	-	-
P_15	A2004 (Southgate Ave) qualifying feature	527332	136141	PCM/Compliance	No		15.2	15.3	0.1	-	-	-
P_16	A2004 (Southgate Ave) 4m	527330	136141	PCM/Compliance	No		15.6	15.7	0.1	-	-	-
P_17	A2219 (Pegler Way) qualifying feature	526753	136432	PCM/Compliance	No		15.6	15.8	0.2	-	-	-
P_18	A2219 (Pegler Way) 4m	526754	136432	PCM/Compliance	No		15.4	15.5	0.1	-	-	-
P_19	A2219 (Pegler Way) qualifying feature	526677	136531	PCM/Compliance	No		15.2	15.4	0.2	-	-	-
P_20	A2219 (Pegler Way) 4m	526679	136533	PCM/Compliance	No		14.9	15.0	0.1	-	-	-

ID	Name	X	Y	Type	In AQMA ?	AQMA Title	2038 Annual Mean NO <sub>2</sub> Concentration (µg/m <sup>3</sup> )			Change Relative to Air Quality Standard (%)	Impact	Significance
							Without Project	With Project	Change			
P_21	A2220 (Ifield Road) qualifying feature	526517	136622	PCM/Compliance	No		15.4	15.5	0.1	-	-	-
P_22	A2220 (Ifield Road) 4m	526518	136624	PCM/Compliance	No		15.0	15.0	<0.1	-	-	-
P_23	A2004 (College Road) 4m	527308	136637	PCM/Compliance	No		16.8	17.0	0.2	-	-	-
P_24	A2004 (College Road) qualifying feature	527307	136637	PCM/Compliance	No		17.1	17.2	0.1	-	-	-
P_25	A2004 (Northgate Ave) qualifying feature	527467	136938	PCM/Compliance	No		18.2	18.3	0.1	-	-	-
P_26	A2004 (Northgate Ave) 4m	527464	136940	PCM/Compliance	No		16.8	16.9	0.1	-	-	-
P_27	A2220 Haslett Ave E qualifying feature	527813	136576	PCM/Compliance	No		13.2	13.4	0.2	-	-	-
P_28	A2220 (Cophorne Rd) qualifying feature	529981	137761	PCM/Compliance	No		17.6	17.7	0.1	-	-	-
P_29	A2220 (Cophorne Rd) 4m	529981	137760	PCM/Compliance	No		17.6	17.7	0.1	-	-	-
P_30	A264 Cophorne Common Rd qualifying feature	531690	138895	PCM/Compliance	No		18.2	18.4	0.2	-	-	-
P_31	A264 Cophorne Common Rd 4m	531689	138898	PCM/Compliance	No		16.6	16.7	0.1	-	-	-
P_32	A2011 (Crawley Avenue) qualifying feature	527105	137809	PCM/Compliance	Yes	Hazelwick AQMA	19.3	19.5	0.2	-	-	-
P_33	A2011 (Crawley Avenue) 4m	527104	137811	PCM/Compliance	Yes	Hazelwick AQMA	18.7	18.8	0.1	-	-	-
P_34	A23 (London Rd) qualifying feature	526985	138122	PCM/Compliance	No		17.2	17.3	0.1	-	-	-
P_35	Airport Way qualifying feature	528025	141857	PCM/Compliance	No		28.3	29.4	1.1	-	-	-
P_36	Airport Way 4m	528033	141888	PCM/Compliance	No		33.1	30.6	-2.5	-	-	-
P_37	A23 (London Rd) qualifying feature	527684	142233	PCM/Compliance	No		20.9	21.0	0.1	-	-	-
P_38	A23 (London Rd) 4m	527714	142260	PCM/Compliance	No		23.3	24.4	1.1	-	-	-
P_39	A23 (Brighton Rd) qualifying feature	527953	142989	PCM/Compliance	No		17.8	18.3	0.5	-	-	-
P_40	A23 (Bonehurst Rd) qualifying feature	528451	144252	PCM/Compliance	No		16.3	16.6	0.3	-	-	-
P_41	A23 (Bonehurst Rd) 4m	528452	144252	PCM/Compliance	No		16.0	16.3	0.3	-	-	-
P_42	A25 (Cromwell Rd) qualifying feature	527837	150475	PCM/Compliance	Yes	AQMA No.12	15.6	15.7	0.1	-	-	-
P_43	A25 (Cromwell Rd) 4m	527837	150472	PCM/Compliance	Yes	AQMA No.12	15.1	15.2	0.1	-	-	-
P_44	A25 (West St) qualifying feature	524783	150421	PCM/Compliance	Yes	AQMA No. 9	13.6	13.7	0.1	-	-	-
P_45	A25 (West St) 4m	524784	150425	PCM/Compliance	Yes	AQMA No. 9	12.7	12.8	0.1	-	-	-
P_46	A25 (High St) qualifying feature	525150	150259	PCM/Compliance	Yes	AQMA No. 9	16.4	16.4	<0.1	-	-	-
P_47	A25 (High St) 4m	525150	150262	PCM/Compliance	Yes	AQMA No. 9	15.5	15.6	0.1	-	-	-
P_48	A25 (London Rd) qualifying feature	525094	150365	PCM/Compliance	Yes	AQMA No. 9	15.1	15.1	<0.1	-	-	-
P_49	A25 (London Rd) 4m	525095	150365	PCM/Compliance	Yes	AQMA No. 9	15.0	15.1	0.1	-	-	-
P_50	A217 (Bell St) 4m	525380	150208	PCM/Compliance	Yes	AQMA No. 9	15.4	15.5	0.1	-	-	-
P_51	A217 (Bell St) qualifying feature	525377	150207	PCM/Compliance	Yes	AQMA No. 9	16.0	16.1	0.1	-	-	-
P_52	A217 (Reigate Hill) qualifying feature	525407	151027	PCM/Compliance	Yes	AQMA No.11	14.7	14.7	<0.1	-	-	-
P_53	A217 (Reigate Hill) 4m	525408	151027	PCM/Compliance	Yes	AQMA No.11	14.3	14.3	<0.1	-	-	-
P_54	A23 London Rd S qualifying feature	528995	153118	PCM/Compliance	Yes	AQMA No.10	16.5	16.5	<0.1	-	-	-
P_55	A23 London Rd S 4m	528996	153117	PCM/Compliance	Yes	AQMA No.10	16.1	16.2	0.1	-	-	-
P_56	A22 (Godstone Rd) qualifying feature and 4m	533248	159677	PCM/Compliance	Yes	Croydon AQMA	15.1	15.2	0.1	-	-	-
P_57	A22 (Godstone Rd) qualifying feature	531564	161213	PCM/Compliance	Yes	Croydon AQMA	17.5	17.6	0.1	-	-	-
P_58	A22 (Godstone Rd) 4m	531565	161214	PCM/Compliance	Yes	Croydon AQMA	17.8	17.9	0.1	-	-	-
P_59	A23 (Brighton Rd) qualifying feature	530970	161151	PCM/Compliance	Yes	Croydon AQMA	19.5	19.5	<0.1	-	-	-



ID	Name	X	Y	Type	In AQMA ?	AQMA Title	2038 Annual Mean NO <sub>2</sub> Concentration (µg/m <sup>3</sup> )			Change Relative to Air Quality Standard (%)	Impact	Significance
							Without Project	With Project	Change			
P_60	A23 (Brighton Rd) 4m	530971	161150	PCM/Compliance	Yes	Croydon AQMA	18.8	18.9	0.1	-	-	-
P_61	A23 (Brighton Rd) qualifying feature	529408	158407	PCM/Compliance	Yes	Croydon AQMA	17.5	17.5	<0.1	-	-	-
P_62	A23 (Brighton Rd) 4m	529406	158407	PCM/Compliance	Yes	Croydon AQMA	18.3	18.4	0.1	-	-	-
P_63	A23 (Farthing Way) qualifying feature	529742	159008	PCM/Compliance	Yes	Croydon AQMA	18.2	18.3	0.1	-	-	-
P_64	A23 (Farthing Way) 4m	529743	159007	PCM/Compliance	Yes	Croydon AQMA	17.3	17.4	0.1	-	-	-
P_65	A237 Woodcote Grove Rd QF	529837	160613	PCM/Compliance	Yes	Croydon AQMA	16.2	16.3	0.1	-	-	-
P_66	A212 (Coombe Lane) qualifying feature	535385	164022	PCM/Compliance	Yes	Croydon AQMA	15.6	15.6	<0.1	-	-	-
P_67	A212 (Coombe Lane) 4m	535385	164021	PCM/Compliance	Yes	Croydon AQMA	15.8	15.9	0.1	-	-	-
P_68	A212 (Coombe Lane) qualifying feature	532725	164827	PCM/Compliance	Yes	Croydon AQMA	20.3	20.4	0.1	-	-	-
P_69	A212 (Coombe Lane) 4m	532724	164825	PCM/Compliance	Yes	Croydon AQMA	19.5	19.6	0.1	-	-	-
P_70	A212 (Coombe Lane) 4m	532494	164888	PCM/Compliance	Yes	Croydon AQMA	19.8	19.8	<0.1	-	-	-
P_71	A212 (Coombe Lane) qualifying feature	532494	164884	PCM/Compliance	Yes	Croydon AQMA	20.5	20.6	0.1	-	-	-
P_72	A236 (Southbridge Rd) 4m	532325	164730	PCM/Compliance	Yes	Croydon AQMA	19.3	19.1	-0.2	-	-	-
P_73	A2336 (Southbridge Rd) qualifying feature	532323	164728	PCM/Compliance	Yes	Croydon AQMA	19.8	19.6	-0.2	-	-	-
P_74	A235 (Brighton Rd) qualifying feature	532560	163513	PCM/Compliance	Yes	Croydon AQMA	21.1	21.2	0.1	-	-	-
P_75	A235 (Brighton Rd) 4m	532561	163513	PCM/Compliance	Yes	Croydon AQMA	20.6	20.6	<0.1	-	-	-
P_76	A23 (Purley Way) qualifying feature	531189	163953	PCM/Compliance	Yes	Croydon AQMA	21.5	21.6	0.1	-	-	-
P_77	A23 (Purley Way) 4m	531191	163953	PCM/Compliance	Yes	Croydon AQMA	20.8	20.9	0.1	-	-	-
P_78	A2022 Little Woodcote Ln qualifying feature	529114	161580	PCM/Compliance	Yes	Sutton AQMA	14.8	14.9	0.1	-	-	-
P_79	A2022 Little Woodcote Ln 4m	529115	161577	PCM/Compliance	Yes	Sutton AQMA	14.0	14.1	0.1	-	-	-
P_80	A2022 (Foxley Lane) 4m	529544	161835	PCM/Compliance	Yes	Croydon AQMA	14.6	14.6	<0.1	-	-	-
P_81	A2022 (Foxley Lane) qualifying feature	529543	161836	PCM/Compliance	Yes	Croydon AQMA	15.1	15.1	<0.1	-	-	-
P_82	A237 (Woodcote Road) qualifying feature	529017	163375	PCM/Compliance	Yes	Sutton AQMA	18.9	18.9	<0.1	-	-	-
P_83	A237 (Woodcote Road) 4m	529018	163375	PCM/Compliance	Yes	Sutton AQMA	18.6	18.7	0.1	-	-	-
P_84	A237 (London Road) qualifying feature	528448	166248	PCM/Compliance	Yes	Sutton AQMA	19.6	19.6	<0.1	-	-	-
P_85	A237 (London Road) 4m	528450	166249	PCM/Compliance	Yes	Sutton AQMA	19.0	19.0	<0.1	-	-	-
P_86	A23 (Purley Way) qualifying feature	530939	165948	PCM/Compliance	Yes	Croydon AQMA	21.9	22.0	0.1	-	-	-
P_87	A23 (Purley Way) 4m	530941	165948	PCM/Compliance	Yes	Croydon AQMA	21.4	21.4	<0.1	-	-	-
P_88	A236 (Mitcham Road) 4m	531520	166225	PCM/Compliance	Yes	Croydon AQMA	23.3	23.3	<0.1	-	-	-
P_89	A236 (Mitcham Road) qualifying feature	531517	166223	PCM/Compliance	Yes	Croydon AQMA	24.5	24.5	<0.1	-	-	-
P_90	A23 (Thornton Road) 4m	530850	167157	PCM/Compliance	Yes	Croydon AQMA	22.1	22.1	<0.1	-	-	-
P_91	A23 (Thornton Road) qualifying feature	530849	167157	PCM/Compliance	Yes	Croydon AQMA	22.3	22.4	0.1	-	-	-
P_92	A235 (London Road) qualifying feature	531439	167422	PCM/Compliance	Yes	Croydon AQMA	21.2	21.3	0.1	-	-	-
P_93	A235 (London Road) 4m	531441	167423	PCM/Compliance	Yes	Croydon AQMA	21.0	21.0	<0.1	-	-	-
P_94	A23 (London Road) 4m	531168	168211	PCM/Compliance	Yes	Croydon AQMA	21.4	21.4	<0.1	-	-	-
P_95	A23 (London Road) qualifying feature	531167	168210	PCM/Compliance	Yes	Croydon AQMA	21.9	22.0	0.1	-	-	-
P_96	Whitehorse Road 4m	532686	167508	PCM/Compliance	Yes	Croydon AQMA	21.0	20.9	-0.1	-	-	-
P_97	A213 (Selhurst Road) qualifying feature	533289	167907	PCM/Compliance	Yes	Croydon AQMA	19.7	19.7	<0.1	-	-	-
P_98	A213 (Selhurst Road) 4m	533290	167906	PCM/Compliance	Yes	Croydon AQMA	19.3	19.3	<0.1	-	-	-

ID	Name	X	Y	Type	In AQMA ?	AQMA Title	2038 Annual Mean NO <sub>2</sub> Concentration (µg/m <sup>3</sup> )			Change Relative to Air Quality Standard (%)	Impact	Significance
							Without Project	With Project	Change			
P_99	Windmill Road 4m	532127	166768	PCM/Compliance	Yes	Croydon AQMA	20.2	20.2	<0.1	-	-	-
P_100	Windmill Road qualifying feature	532126	166770	PCM/Compliance	Yes	Croydon AQMA	20.6	20.6	<0.1	-	-	-
P_101	A212 (Whitehorse Road) qualifying feature	532497	166842	PCM/Compliance	Yes	Croydon AQMA	21.8	21.7	-0.1	-	-	-
P_102	A212 (Whitehorse Road) 4m	532495	166842	PCM/Compliance	Yes	Croydon AQMA	22.1	22.1	<0.1	-	-	-
P_103	A222 Saint James Road qualifying feature	532138	166660	PCM/Compliance	Yes	Croydon AQMA	20.5	20.6	0.1	-	-	-
P_104	A222 Saint James Road 4m	532139	166663	PCM/Compliance	Yes	Croydon AQMA	20.1	20.2	0.1	-	-	-
P_105	A213 Saint James's Road qualifying feature	531915	166645	PCM/Compliance	Yes	Croydon AQMA	20.9	20.9	<0.1	-	-	-
P_106	A213 Saint James's Road 4m	531916	166643	PCM/Compliance	Yes	Croydon AQMA	20.5	20.5	<0.1	-	-	-
P_107	A236 (Mitcham Road) qualifying feature	531208	166547	PCM/Compliance	Yes	Croydon AQMA	23.6	23.6	<0.1	-	-	-
P_108	A236 (Mitcham Road) 4m	531209	166549	PCM/Compliance	Yes	Croydon AQMA	22.8	22.8	<0.1	-	-	-
P_109	A212 (Wellesley Road) qualifying feature	532453	165886	PCM/Compliance	Yes	Croydon AQMA	29.1	28.9	-0.2	-	-	-
P_110	A212 (Wellesley Road) 4m	532454	165887	PCM/Compliance	Yes	Croydon AQMA	28.9	28.7	-0.2	-	-	-
P_111	A323 Duppas Hill Road 4m	531356	164916	PCM/Compliance	Yes	Croydon AQMA	20.6	20.7	0.1	-	-	-
P_112	A323 Duppas Hill Road qualifying feature	531355	164919	PCM/Compliance	Yes	Croydon AQMA	21.9	22.0	0.1	-	-	-
P_113	A232 The Croydon Flyover qualifying feature	532168	165096	PCM/Compliance	Yes	Croydon AQMA	25.5	25.3	-0.2	-	-	-
P_114	A232 The Croydon Flyover 4m	532167	165096	PCM/Compliance	Yes	Croydon AQMA	25.6	25.5	-0.1	-	-	-
P_115	Croydon Road qualifying feature	530924	164844	PCM/Compliance	Yes	Croydon AQMA	19.6	19.6	<0.1	-	-	-
P_116	Croydon Road 4m	530924	164842	PCM/Compliance	Yes	Croydon AQMA	18.8	18.8	<0.1	-	-	-
P_117	Croydon Road qualifying feature	530388	164829	PCM/Compliance	Yes	Sutton AQMA	18.3	18.3	<0.1	-	-	-
P_118	Croydon Road 4m	530388	164827	PCM/Compliance	Yes	Sutton AQMA	17.8	17.8	<0.1	-	-	-
P_119	Barclay Road qualifying feature	532688	165350	PCM/Compliance	Yes	Croydon AQMA	27.4	27.2	-0.2	-	-	-
P_120	Barclay Road 4m	532689	165347	PCM/Compliance	Yes	Croydon AQMA	26.5	26.4	-0.1	-	-	-
P_121	A232 (Chepstow Road) qualifying feature	533521	165515	PCM/Compliance	Yes	Croydon AQMA	22.8	22.8	<0.1	-	-	-
P_122	A232 (Chepstow Road) 4m	533520	165517	PCM/Compliance	Yes	Croydon AQMA	21.7	21.7	<0.1	-	-	-
P_123	Addiscombe Road qualifying feature	533814	165760	PCM/Compliance	Yes	Croydon AQMA	20.3	20.3	<0.1	-	-	-
P_124	Addiscombe Road 4m	533814	165757	PCM/Compliance	Yes	Croydon AQMA	19.2	19.2	<0.1	-	-	-
P_125	A232 (Shirley Road) qualifying feature	535234	165859	PCM/Compliance	Yes	Croydon AQMA	20.0	20.1	0.1	-	-	-
P_126	A232 (Shirley Road) 4m	535236	165861	PCM/Compliance	Yes	Croydon AQMA	19.4	19.4	<0.1	-	-	-
P_127	A232 (Wickham Road) qualifying feature	535908	165781	PCM/Compliance	Yes	Croydon AQMA	21.4	21.4	<0.1	-	-	-
P_128	A232 (Wickham Road) 4m	535907	165784	PCM/Compliance	Yes	Croydon AQMA	19.6	19.6	<0.1	-	-	-
P_129	A215 (Shirley Road) qualifying feature	534957	166269	PCM/Compliance	Yes	Croydon AQMA	21.1	21.1	<0.1	-	-	-
P_130	A215 (Shirley Road) 4m	534958	166270	PCM/Compliance	Yes	Croydon AQMA	20.7	20.7	<0.1	-	-	-
P_131	A222 Lower Addiscombe Road qualifying feature	534355	166442	PCM/Compliance	Yes	Croydon AQMA	17.8	17.9	0.1	-	-	-
P_132	A222 Lower Addiscombe Road 4m	534356	166441	PCM/Compliance	Yes	Croydon AQMA	17.6	17.7	0.1	-	-	-
P_133	A222 Lower Addiscombe Road qualifying feature	534821	166851	PCM/Compliance	Yes	Croydon AQMA	20.0	20.0	<0.1	-	-	-
P_134	A222 Lower Addiscombe Road 4m	534821	166850	PCM/Compliance	Yes	Croydon AQMA	19.7	19.8	0.1	-	-	-
P_135	A215 (Spring Lane) qualifying feature	534858	167039	PCM/Compliance	Yes	Croydon AQMA	21.2	21.1	-0.1	-	-	-
P_136	A215 (Spring Lane) 4m	534859	167040	PCM/Compliance	Yes	Croydon AQMA	20.8	20.8	<0.1	-	-	-

ID	Name	X	Y	Type	In AQMA ?	AQMA Title	2038 Annual Mean NO <sub>2</sub> Concentration (µg/m <sup>3</sup> )			Change Relative to Air Quality Standard (%)	Impact	Significance
							Without Project	With Project	Change			
P_137	A222 (Long Lane) qualifying feature	535231	167283	PCM/Compliance	Yes	Croydon AQMA	18.1	18.1	<0.1	-	-	-
P_138	A222 (Long Lane) 4m	535232	167282	PCM/Compliance	Yes	Croydon AQMA	17.6	17.7	0.1	-	-	-
P_139	A215 (Portland Road) qualifying feature	534583	167857	PCM/Compliance	Yes	Croydon AQMA	20.7	20.7	<0.1	-	-	-
P_140	A215 (Portland Road) 4m	534584	167857	PCM/Compliance	Yes	Croydon AQMA	20.3	20.3	<0.1	-	-	-
P_141	A222 (Saint James) qualifying feature	532672	166493	PCM/Compliance	Yes	Croydon AQMA	21.3	21.3	<0.1	-	-	-
P_142	A222 (Saint James) 4m	532670	166491	PCM/Compliance	Yes	Croydon AQMA	20.7	20.7	<0.1	-	-	-
P_144	A217 (Belmont Rise) qualifying feature	525158	162156	PCM/Compliance	Yes	Sutton AQMA	20.8	20.8	<0.1	-	-	-
P_145	A217 (Belmont Rise) 4m	525160	162156	PCM/Compliance	Yes	Sutton AQMA	19.9	19.9	<0.1	-	-	-
P_146	A232 (Ewell Road) qualifying feature	524109	163557	PCM/Compliance	Yes	Sutton AQMA	15.8	15.8	<0.1	-	-	-
P_147	A232 (Ewell Road) 4m	524109	163555	PCM/Compliance	Yes	Sutton AQMA	15.4	15.4	<0.1	-	-	-
P_148	A232 (High Street) qualifying feature	524384	163617	PCM/Compliance	Yes	Sutton AQMA	18.2	18.2	<0.1	-	-	-
P_149	A232 (High Street) 4m	524385	163616	PCM/Compliance	Yes	Sutton AQMA	17.7	17.7	<0.1	-	-	-
P_150	A2043 (Malden Road) qualifying feature	524218	163835	PCM/Compliance	Yes	Sutton AQMA	18.8	18.9	0.1	-	-	-
P_151	A2043 (Malden Road) 4m	524221	163837	PCM/Compliance	Yes	Sutton AQMA	17.8	17.8	<0.1	-	-	-
P_152	A232 (Cheam Road) qualifying feature	524781	163774	PCM/Compliance	Yes	Sutton AQMA	17.1	17.1	<0.1	-	-	-
P_153	A232 (Cheam Road) 4m	524782	163772	PCM/Compliance	Yes	Sutton AQMA	16.4	16.4	<0.1	-	-	-
P_154	A217 Saint Dunstain's Hill qualifying feature	524565	164822	PCM/Compliance	Yes	Sutton AQMA	20.2	20.2	<0.1	-	-	-
P_155	A217 Saint Dunstain's Hill 4m	524568	164821	PCM/Compliance	Yes	Sutton AQMA	18.8	18.8	<0.1	-	-	-
P_156	A24 (Stonecot Hill) qualifying feature	524280	166322	PCM/Compliance	Yes	Sutton AQMA	20.2	20.2	<0.1	-	-	-
P_157	A24 (Stonecot Hill) 4m	524283	166321	PCM/Compliance	Yes	Sutton AQMA	19.1	19.1	<0.1	-	-	-
P_158	A2043 Cheam Common Road qualifying feature	522912	165518	PCM/Compliance	Yes	Sutton AQMA	19.6	19.5	-0.1	-	-	-
P_159	A2043 Cheam Common Road 4m	522909	165516	PCM/Compliance	Yes	Sutton AQMA	18.3	18.2	-0.1	-	-	-
P_160	Malden Road qualifying feature	522053	166229	PCM/Compliance	Yes	Kingston upon Thames AQMA	18.6	18.6	<0.1	-	-	-
P_161	Malden Road 4m	522051	166227	PCM/Compliance	Yes	Kingston upon Thames AQMA	17.8	17.8	<0.1	-	-	-
P_162	A232 (Cheam Road) qualifying feature	523853	162710	PCM/Compliance	Yes	Sutton AQMA	15.0	14.9	-0.1	-	-	-
P_163	A232 (Cheam Road) 4m	523855	162709	PCM/Compliance	Yes	Sutton AQMA	14.5	14.5	<0.1	-	-	-
P_164	A23 (Airport Way) qualifying feature	528594	141695	PCM/Compliance	No		29.4	29.8	0.4	-	-	-
P_165	A23 (Airport Way) 4m	528588	141668	PCM/Compliance	No		33.7	34.4	0.7	-	-	-
P_166	A263 Copthorne Common Road qualifying feature	532767	139265	PCM/Compliance	No		15.7	15.8	0.1	-	-	-
P_167	Northgate avenue qualifying feature	527848	137396	PCM/Compliance	Yes	Hazelwick AQMA	16.2	16.3	0.1	-	-	-
P_168	A263 Copthorne Common Road 4m	532767	139264	PCM/Compliance	No		16.2	16.2	<0.1	-	-	-
P_169	A2220 (Station Way) qualifying feature	527154	136369	PCM/Compliance	No		13.7	13.8	0.1	-	-	-
P_170	A2220 (Station Way) 4m	527155	136366	PCM/Compliance	No		13.4	13.5	0.1	-	-	-
P_171	Peglar Way qualifying feature	526647	136720	PCM/Compliance	No		16.6	16.8	0.2	-	-	-
P_172	Peglar Way 4m	526644	136720	PCM/Compliance	No		15.9	16.0	0.1	-	-	-
P_173	A2220 Haslett Ave E 4m	527813	136573	PCM/Compliance	No		12.9	13.0	0.1	-	-	-
P_174	A23 (London Rd) 4m	526987	138122	PCM/Compliance	No		16.8	16.9	0.1	-	-	-
P_175	A23 (Brighton Rd) 4m	527953	142989	PCM/Compliance	No		17.8	18.3	0.5	-	-	-

ID	Name	X	Y	Type	In AQMA ?	AQMA Title	2038 Annual Mean NO <sub>2</sub> Concentration (µg/m <sup>3</sup> )			Change Relative to Air Quality Standard (%)	Impact	Significance
							Without Project	With Project	Change			
P_176	Northgate avenue 4m	527849	137395	PCM/Compliance	Yes	Hazelwick AQMA	15.9	16.0	0.1	-	-	-
P_177	A23 (London Rd) qualifying feature	527952	142197	PCM/Compliance	Yes	AQMA No. 3	20.1	21.4	1.3	-	-	-
P_178	A23 (London Rd) 4m	527905	142138	PCM/Compliance	Yes	AQMA No. 3	24.0	25.2	1.2	-	-	-
P_179	A2022 Little Woodcote Lane qualifying feature	529229	161620	PCM/Compliance	Yes	Croydon AQMA	14.7	14.7	<0.1	-	-	-
P_180	A2022 Little Woodcote Lane 4m	529230	161619	PCM/Compliance	Yes	Croydon AQMA	14.3	14.3	<0.1	-	-	-
P_181	A212 (Wellesley Road) qualifying feature and 4m	532374	166396	PCM/Compliance	Yes	Croydon AQMA	24.6	24.7	0.1	-	-	-
M1	Mid_Sussex_MSAQ9	525664	125035	Monitoring	No		7.9	7.9	<0.1	-	-	-
M10	Wealden_W9	542336	135324	Monitoring	No		7.7	7.7	<0.1	-	-	-
M100	Reigate_and_Banstead_RB140	528121	150798	Monitoring	Yes	AQMA No.12	15.8	15.8	<0.1	-	-	-
M101	Mid_Sussex_MSAQ27	526870	120238	Monitoring	No		13.0	13.0	<0.1	-	-	-
M102	Mole_Valley_MV12	517674	156840	Monitoring	No		20.5	20.6	0.1	-	-	-
M103	Reigate_and_Banstead_RB65	528596	142641	Monitoring	Yes	AQMA No.3	16.8	17.4	0.6	-	-	-
M104	Tandridge_TD30	540252	153711	Monitoring	No		12.9	13.0	0.1	-	-	-
M105	Reigate_and_Banstead_RB141	527373	150596	Monitoring	No		19.7	19.7	<0.1	-	-	-
M106	Tandridge_TD32	539677	152741	Monitoring	No		11.2	11.3	0.1	-	-	-
M108_M200	Horsham_HO4_Storrington 8/9/10 AURN	509085	114198	Monitoring	No		9.0	9.0	<0.1	-	-	-
M109	Reigate_and_Banstead_RB81	527590	149237	Monitoring	No		10.8	10.8	<0.1	-	-	-
M11	Horsham_Storrington 17n	508678	114147	Monitoring	No		8.9	8.9	<0.1	-	-	-
M110_M121_M122_M159	Reigate_and_Banstead_RB178_RB179_RB180_RG6	528592	141831	Monitoring	Yes	AQMA No.3	25.2	25.9	0.7	-	-	-
M111	Lewes_35	532587	115410	Monitoring	No		7.5	7.5	<0.1	-	-	-
M112	Epsom_and_Ewell_EE42	521006	160902	Monitoring	No		12.6	12.6	<0.1	-	-	-
M113	Reigate_and_Banstead_RB13	528362	142983	Monitoring	No		15.9	16.5	0.6	-	-	-
M114	Reigate_and_Banstead_RB19	529067	153375	Monitoring	No		16.6	16.6	<0.1	-	-	-
M115	Horsham_Horsham 6	518654	132482	Monitoring	No		9.7	9.7	<0.1	-	-	-
M116	Epsom_and_Ewell_EE38	520725	160858	Monitoring	No		12.8	12.8	<0.1	-	-	-
M117	Mid_Sussex_MSAQ2	532155	122441	Monitoring	No		7.6	7.6	<0.1	-	-	-
M118	Reigate_and_Banstead_RB70	528343	142374	Monitoring	Yes	AQMA No.3	18.4	19.3	0.9	-	-	-
M119	Mole_Valley_MV1	516388	149367	Monitoring	No		10.9	10.9	<0.1	-	-	-
M12	Mole_Valley_MV3	516869	149797	Monitoring	No		10.9	10.9	<0.1	-	-	-
M120	Reigate_and_Banstead_RB102 2	530936	144278	Monitoring	No		17.6	18.1	0.5	-	-	-
M123	Epsom_and_Ewell_EE9	519822	163743	Monitoring	No		11.9	11.9	<0.1	-	-	-
M124	Epsom_and_Ewell_EE36	521069	160817	Monitoring	No		12.6	12.6	<0.1	-	-	-
M125	Epsom_and_Ewell_EE47	520713	162968	Monitoring	No		12.0	12.0	<0.1	-	-	-
M126	Reigate_and_Banstead_RB114	524368	150477	Monitoring	No		12.4	12.5	0.1	-	-	-
M127	Mid_Sussex_MSAQ26	528290	116396	Monitoring	No		8.4	8.4	<0.1	-	-	-
M128	Wealden_W2	551626	131090	Monitoring	No		8.0	8.1	0.1	-	-	-
M13	Horsham_Cowfold 8n	521411	122667	Monitoring	No		10.2	10.2	<0.1	-	-	-
M130	Mole_Valley_MV6	517210	157200	Monitoring	No		19.6	19.7	0.1	-	-	-



ID	Name	X	Y	Type	In AQMA ?	AQMA Title	2038 Annual Mean NO <sub>2</sub> Concentration (µg/m <sup>3</sup> )			Change Relative to Air Quality Standard (%)	Impact	Significance
							Without Project	With Project	Change			
M131	Reigate_and_Banstead_RB36	528894	153755	Monitoring	No		19.9	20.0	0.1	-	-	-
M132	Reigate_and_Banstead_RB43	528804	153617	Monitoring	No		18.3	18.4	0.1	-	-	-
M133	Reigate_and_Banstead_RB177	527750	142759	Monitoring	Yes	AQMA No.3	22.0	22.5	0.5	-	-	-
M134	Epsom_and_Ewell_EE45	522211	163103	Monitoring	No		12.4	12.4	<0.1	-	-	-
M135	Reigate_and_Banstead_RB11	528103	142227	Monitoring	Yes	AQMA No.3	19.7	20.9	1.2	-	-	-
M136_M164_M165	Crawley_CR52_CR53_CR54	529417	141498	Monitoring	No		19.4	18.4	-1.0	-	-	-
M137	Crawley_CR78	530037	138555	Monitoring	No		14.3	14.4	0.1	-	-	-
M138	Crawley_CR81	529047	134474	Monitoring	No		18.0	18.1	0.1	-	-	-
M139	Horsham_Storrington 16n	508971	114356	Monitoring	No		11.2	11.2	<0.1	-	-	-
M14	Wealden_W1	552591	130667	Monitoring	No		8.1	8.1	<0.1	-	-	-
M140	Mid_Sussex_MSAQ24	529918	115476	Monitoring	Yes	Mid Sussex AQMA No.1	13.4	13.4	<0.1	-	-	-
M141	Sutton_ST07	528401	166038	Monitoring	Yes	Sutton AQMA	15.1	15.1	<0.1	-	-	-
M142	Reigate_and_Banstead_RB57	528498	141953	Monitoring	Yes	AQMA No.3	24.2	25.0	0.8	-	-	-
M143	Tandridge_TD38	531840	150826	Monitoring	No		15.7	15.9	0.2	-	-	-
M144	Sutton_ST10	527284	165778	Monitoring	Yes	Sutton AQMA	14.7	14.7	<0.1	-	-	-
M145	Horsham_Park Way	517489	130580	Monitoring	No		10.8	10.9	0.1	-	-	-
M146	Reigate_and_Banstead_RB53	528030	142369	Monitoring	Yes	AQMA No.3	18.6	19.6	1.0	-	-	-
M147	Reigate_and_Banstead_RB54	528113	142319	Monitoring	Yes	AQMA No.3	18.8	19.9	1.1	-	-	-
M148	Reigate_and_Banstead_RB193	528780	156430	Monitoring	Yes	Hooley AQMA	17.3	17.4	0.1	-	-	-
M149	Waverley_Dun 1	504048	135362	Monitoring	No		6.6	6.6	<0.1	-	-	-
M15	Mole_Valley_MV8	523412	140582	Monitoring	No		9.4	9.6	0.2	-	-	-
M150	Mid_Sussex_MSAQ28	533339	122625	Monitoring	No		7.8	7.8	<0.1	-	-	-
M151	Reigate_and_Banstead_RB27	521886	153905	Monitoring	Yes	AQMA No.1 (M25)	22.7	22.8	0.1	-	-	-
M152	Reigate_and_Banstead_RB50	525708	152969	Monitoring	No		16.3	16.3	<0.1	-	-	-
M153	Reigate_and_Banstead_RB58	528538	141897	Monitoring	Yes	AQMA No.3	24.6	25.4	0.8	-	-	-
M154	Reigate_and_Banstead_RB69	528347	142229	Monitoring	Yes	AQMA No.3	19.4	20.3	0.9	-	-	-
M155	Reigate_and_Banstead_RB98	527927	142229	Monitoring	Yes	AQMA No.3	19.8	21.1	1.3	-	-	-
M156	Reigate_and_Banstead_RB167	527836	150656	Monitoring	Yes	AQMA No.12	13.7	13.8	0.1	-	-	-
M157	Horsham_Horsham 8	516647	130222	Monitoring	No		9.8	9.8	<0.1	-	-	-
M158	Reigate_and_Banstead_RB55	528254	142196	Monitoring	Yes	AQMA No.3	19.6	20.7	1.1	-	-	-
M16	Croydon_CY50	535470	163782	Monitoring	Yes	Croydon AQMA	11.6	11.6	<0.1	-	-	-
M160	Reigate_and_Banstead_RB60	528605	141910	Monitoring	Yes	AQMA No.3	24.1	24.7	0.6	-	-	-
M161	Reigate_and_Banstead_RB113	524795	150404	Monitoring	Yes	AQMA No.9	11.8	11.9	0.1	-	-	-
M162	Crawley_CA2	529417	141498	Monitoring	No		19.4	18.4	-1.0	-	-	-
M163	Crawley_CR48	527110	139530	Monitoring	No		17.5	17.5	<0.1	-	-	-
M166	Crawley_CR79	529312	138534	Monitoring	Yes	Hazelwick AQMA	16.3	16.5	0.2	-	-	-
M167	Reigate_and_Banstead_RB52	527903	142470	Monitoring	Yes	AQMA No.3	16.9	17.7	0.8	-	-	-
M168	Tandridge_TD36	534056	155837	Monitoring	No		11.3	11.4	0.1	-	-	-
M169	Horsham_Cowfold 6n	521310	122248	Monitoring	No		11.1	11.2	0.1	-	-	-

ID	Name	X	Y	Type	In AQMA ?	AQMA Title	2038 Annual Mean NO <sub>2</sub> Concentration (µg/m <sup>3</sup> )			Change Relative to Air Quality Standard (%)	Impact	Significance
							Without Project	With Project	Change			
M17	Epsom_and_Ewell_EE3	519292	160026	Monitoring	No		10.9	10.9	<0.1	-	-	-
M170	Reigate_and_Banstead_RB72	528238	142587	Monitoring	Yes	AQMA No.3	17.4	18.1	0.7	-	-	-
M171	Reigate_and_Banstead_RB95	525383	150638	Monitoring	No		14.8	14.8	<0.1	-	-	-
M172	Tandridge_TD39	536922	139695	Monitoring	No		8.4	8.5	0.1	-	-	-
M173	Epsom_and_Ewell_EE14	520886	161308	Monitoring	No		12.5	12.5	<0.1	-	-	-
M174	Horsham_Henfield 2n	521492	115907	Monitoring	No		7.5	7.5	<0.1	-	-	-
M176	Reigate_and_Banstead_RB12	528425	142933	Monitoring	Yes	AQMA No.3	16.2	16.7	0.5	-	-	-
M177	Horsham_HO2	517489	130580	Monitoring	No		10.8	10.9	0.1	-	-	-
M178	Epsom_and_Ewell_EE16	522026	162624	Monitoring	No		12.2	12.2	<0.1	-	-	-
M179_M283_M297	Reigate_and_Banstead_RB78_RB79_RB80	528553	141857	Monitoring	Yes	AQMA No.3	25.0	25.8	0.8	-	-	-
M180	Reigate_and_Banstead_RB176	527765	142779	Monitoring	Yes	AQMA No.3	20.9	21.4	0.5	-	-	-
M181	Reigate_and_Banstead_RB153	527837	148046	Monitoring	No		9.8	9.9	0.1	-	-	-
M183	Crawley_CR86	526878	136821	Monitoring	No		14.7	14.8	0.1	-	-	-
M184	Crawley_CR88	525489	136573	Monitoring	No		12.7	12.8	0.1	-	-	-
M185	Crawley_CR90	526953	138660	Monitoring	No		13.4	13.6	0.2	-	-	-
M186	Crawley_CR94	528841	137069	Monitoring	Yes	Hazelwick AQMA (proposed extension)	24.6	24.7	0.1	-	-	-
M187	Epsom_and_Ewell_EE43	521480	161448	Monitoring	No		13.0	13.1	0.1	-	-	-
M188	Sevenoaks_DT25	544771	154002	Monitoring	Yes	AQMA No.13 (A25)	15.0	15.1	0.1	-	-	-
M189	Sevenoaks_DT34	549427	155691	Monitoring	No		15.7	15.7	<0.1	-	-	-
M19	Mole_Valley_MV7	520206	150567	Monitoring	No		8.9	8.9	<0.1	-	-	-
M190	Tandridge_TD23	535841	158431	Monitoring	No		10.4	10.4	<0.1	-	-	-
M191	Mid_Sussex_MSAQ6	526138	129827	Monitoring	No		18.4	18.4	<0.1	-	-	-
M192	Reigate_and_Banstead_RB115	524751	150428	Monitoring	Yes	AQMA No.9	13.6	13.6	<0.1	-	-	-
M193	Horsham_Storrington 5	508742	114288	Monitoring	Yes	Horsham AQMA No.1	12.9	12.9	<0.1	-	-	-
M194	Reigate_and_Banstead_RB34	524158	152430	Monitoring	No		18.1	18.3	0.2	-	-	-
M195	Tandridge_TD33	532786	155871	Monitoring	No		11.2	11.2	<0.1	-	-	-
M196	Sutton_ST11	529835	165041	Monitoring	Yes	Sutton AQMA	16.4	16.4	<0.1	-	-	-
M197	Reigate_and_Banstead_RB59	528602	141789	Monitoring	Yes	AQMA No.3	25.8	26.3	0.5	-	-	-
M198	Reigate_and_Banstead_RB191	528785	156448	Monitoring	Yes	Hooley AQMA	18.7	18.8	0.1	-	-	-
M199_M225	Horsham_Cowfold AU A/B/C_HO5	521356	122552	Monitoring	Yes	Horsham Cowfold AQMA	13.9	13.9	<0.1	-	-	-
M2	Mid_Sussex_MSAQ20	528854	114517	Monitoring	No		7.6	7.6	<0.1	-	-	-
M20	Wealden_W3	547828	121954	Monitoring	No		8.0	8.0	<0.1	-	-	-
M201	Reigate_and_Banstead_RB196	528797	156331	Monitoring	Yes	Hooley AQMA	15.4	15.5	0.1	-	-	-
M202	Epsom_and_Ewell_EE37	520946	160839	Monitoring	No		12.8	12.8	<0.1	-	-	-
M203	Mid_Sussex_MSAQ25	531176	138829	Monitoring	No		17.6	17.8	0.2	-	-	-
M204	Tandridge_TD14	534364	157494	Monitoring	No		10.5	10.5	<0.1	-	-	-
M205	Croydon_CY56a	531364	166097	Monitoring	Yes	Croydon AQMA	18.3	18.3	<0.1	-	-	-
M206	Elmbridge_Cobham 6	510813	160099	Monitoring	No		13.0	13.0	<0.1	-	-	-
M207	Horsham_Billingshurst 1	508648	125855	Monitoring	No		7.8	7.8	<0.1	-	-	-

ID	Name	X	Y	Type	In AQMA ?	AQMA Title	2038 Annual Mean NO <sub>2</sub> Concentration (µg/m <sup>3</sup> )			Change Relative to Air Quality Standard (%)	Impact	Significance
							Without Project	With Project	Change			
M208	Mid_Sussex_MSAQ22	532160	120069	Monitoring	No		7.7	7.7	<0.1	-	-	-
M209	Reigate_and_Banstead_RB107	525468	150293	Monitoring	Yes	AQMA No.9	13.4	13.5	0.1	-	-	-
M21	Crawley_CR72	525534	138472	Monitoring	No		10.4	10.6	0.2	-	-	-
M210	Reigate_and_Banstead_RB187	528788	156488	Monitoring	Yes	Hooley AQMA	19.3	19.5	0.2	-	-	-
M211	Sutton_ST32	525184	165845	Monitoring	Yes	Sutton AQMA	18.4	18.4	<0.1	-	-	-
M212	Epsom_and_Ewell_EE46	520724	161027	Monitoring	No		12.5	12.5	<0.1	-	-	-
M213	Reigate_and_Banstead_RB110	529015	153440	Monitoring	Yes	AQMA No.10	18.7	18.7	<0.1	-	-	-
M214	Reigate_and_Banstead_RB111	525031	150291	Monitoring	Yes	AQMA No.9	14.1	14.2	0.1	-	-	-
M216	Horsham_Southwater 1	515639	126599	Monitoring	No		7.7	7.7	<0.1	-	-	-
M217	Horsham_Horsham 7	516952	132215	Monitoring	No		12.9	13.0	0.1	-	-	-
M218	Reigate_and_Banstead_RB175	527955	142999	Monitoring	No		17.2	17.7	0.5	-	-	-
M219	Reigate_and_Banstead_RB106	523246	160052	Monitoring	No		10.7	10.8	0.1	-	-	-
M22_M23_M25_M27	Reigate_and_Banstead_RB99_RB100_RB101_RG3	526421	139639	Monitoring	No		12.9	13.4	0.5	-	-	-
M220	Epsom_and_Ewell_EE48	522022	162502	Monitoring	No		12.2	12.2	<0.1	-	-	-
M221	Reigate_and_Banstead_RB209	528833	156547	Monitoring	Yes	Hooley AQMA	18.6	18.7	0.1	-	-	-
M222	Crawley_CR80	530437	136522	Monitoring	No		21.1	21.4	0.3	-	-	-
M223	Mid_Sussex_MSAQ18	529907	115428	Monitoring	No		11.9	11.9	<0.1	-	-	-
M226	Tandridge_TD35	531950	150782	Monitoring	No		16.6	16.8	0.2	-	-	-
M227	Horsham_Horsham 5	518238	131138	Monitoring	No		11.0	11.0	<0.1	-	-	-
M228	Mole_Valley_MV13	516120	149357	Monitoring	No		10.9	10.9	<0.1	-	-	-
M229	Mole_Valley_MV10	517712	156744	Monitoring	No		26.9	27.0	0.1	-	-	-
M230	Reigate_and_Banstead_RB44	525540	150304	Monitoring	Yes	AQMA No.9	15.3	15.3	<0.1	-	-	-
M231	Reigate_and_Banstead_RB192	528784	156442	Monitoring	Yes	Hooley AQMA	18.6	18.7	0.1	-	-	-
M232	Sevenoaks_DT43	551281	156860	Monitoring	Yes	AQMA No.13 (A25)	10.3	10.4	0.1	-	-	-
M233	Sutton_ST08	527786	165021	Monitoring	Yes	Sutton AQMA	14.7	14.7	<0.1	-	-	-
M234	Horsham_Storrington 12n	508599	114325	Monitoring	Yes	Horsham AQMA No.1	11.4	11.4	<0.1	-	-	-
M235	Mid_Sussex_MSAQ17	529894	115340	Monitoring	No		11.5	11.5	<0.1	-	-	-
M236	Tandridge_TD5	535072	152658	Monitoring	No		15.8	15.9	0.1	-	-	-
M238	Epsom_and_Ewell_EE17	522026	162563	Monitoring	Yes	Ewell AQMA	12.2	12.2	<0.1	-	-	-
M239	Crawley_CR66	526743	136346	Monitoring	No		14.6	14.7	0.1	-	-	-
M24	Reigate_and_Banstead_RG2	528553	141857	Monitoring	Yes	AQMA No.3	25.1	25.9	0.8	-	-	-
M240	Mid_Sussex_MSAQ21	530792	119821	Monitoring	No		9.5	9.5	<0.1	-	-	-
M241	Reigate_and_Banstead_RB215	528853	156646	Monitoring	Yes	Hooley AQMA	16.9	17.0	0.1	-	-	-
M242	Reigate_and_Banstead_RB45	525492	150281	Monitoring	Yes	AQMA No.9	13.4	13.5	0.1	-	-	-
M243	Sutton_H2	528446	166287	Monitoring	Yes	Sutton AQMA	16.5	16.6	0.1	-	-	-
M244	Reigate_and_Banstead_RB151	528502	142952	Monitoring	Yes	AQMA No.3	16.6	17.1	0.5	-	-	-
M245	Croydon_CY46	529749	159641	Monitoring	Yes	Croydon AQMA	13.1	13.2	0.1	-	-	-
M246	Epsom_and_Ewell_EE1	520732	160762	Monitoring	No		12.8	12.8	<0.1	-	-	-
M247	Reigate_and_Banstead_RB116	525022	150317	Monitoring	Yes	AQMA No.9	15.4	15.5	0.1	-	-	-

ID	Name	X	Y	Type	In AQMA ?	AQMA Title	2038 Annual Mean NO <sub>2</sub> Concentration (µg/m <sup>3</sup> )			Change Relative to Air Quality Standard (%)	Impact	Significance
							Without Project	With Project	Change			
M248	Lewes_34	532605	115203	Monitoring	No		7.5	7.5	<0.1	-	-	-
M249	Tandridge_TD28	539883	152743	Monitoring	No		11.2	11.3	0.1	-	-	-
M250	Epsom_and_Ewell_EE39	520844	160729	Monitoring	No		12.8	12.8	<0.1	-	-	-
M251	Horsham_Storrington 13n	508669	114306	Monitoring	Yes	Horsham AQMA No.1	15.4	15.4	<0.1	-	-	-
M252	Crawley_LGW3	528583	140827	Monitoring	No		31.9	31.2	-0.7	-	-	-
M253	Crawley_CR85	528295	138009	Monitoring	Yes	Hazelwick AQMA	23.0	23.3	0.3	-	-	-
M254	Crawley_CR96	529125	137196	Monitoring	No		15.2	15.3	0.1	-	-	-
M255	Crawley_CR100	526326	136487	Monitoring	No		14.7	14.8	0.1	-	-	-
M256	Mid_Sussex_MSAQ5	541245	136996	Monitoring	No		7.4	7.5	0.1	-	-	-
M257	Sutton_ST8	529781	166597	Monitoring	Yes	Sutton AQMA	16.7	16.8	0.1	-	-	-
M258	Epsom_and_Ewell_EE51	520702	160872	Monitoring	No		12.8	12.8	<0.1	-	-	-
M26	Mole_Valley_MV14	517035	149805	Monitoring	No		9.3	9.3	<0.1	-	-	-
M260	Tandridge_TD27	531932	142226	Monitoring	No		11.1	11.2	0.1	-	-	-
M263	Reigate_and_Banstead_RB20	529026	153420	Monitoring	Yes	AQMA No.10	17.2	17.3	0.1	-	-	-
M264	Reigate_and_Banstead_RB109	525387	150178	Monitoring	Yes	AQMA No.9	15.4	15.4	<0.1	-	-	-
M265	Reigate_and_Banstead_RB174	527852	142841	Monitoring	Yes	AQMA No.3	19.3	19.8	0.5	-	-	-
M266	Reigate_and_Banstead_RB182	528835	156728	Monitoring	Yes	Hooley AQMA	14.3	14.3	<0.1	-	-	-
M268	Epsom_and_Ewell_EE6	520535	165029	Monitoring	No		20.0	20.0	<0.1	-	-	-
M269	Reigate_and_Banstead_RB1	525246	150252	Monitoring	Yes	AQMA No.9	13.8	13.9	0.1	-	-	-
M270	Reigate_and_Banstead_RB122	528013	150475	Monitoring	Yes	AQMA No.12	17.9	18.0	0.1	-	-	-
M271	Sutton_ST24	530130	165404	Monitoring	Yes	Sutton AQMA	18.1	18.1	<0.1	-	-	-
M272	Reigate_and_Banstead_RB190	528788	156460	Monitoring	Yes	Hooley AQMA	20.2	20.4	0.2	-	-	-
M273	Reigate_and_Banstead_RB186	528790	156500	Monitoring	Yes	Hooley AQMA	19.1	19.2	0.1	-	-	-
M274	Reigate_and_Banstead_RB145	527852	150158	Monitoring	Yes	AQMA No.12	19.7	19.7	<0.1	-	-	-
M276	Croydon_CR7	531136	164250	Monitoring	Yes	Croydon AQMA	19.1	19.2	0.1	-	-	-
M277	Reigate_and_Banstead_RB46	525346	150241	Monitoring	Yes	AQMA No.9	14.0	14.1	0.1	-	-	-
M278	Horsham_Horsham 1	517489	130607	Monitoring	No		10.8	10.9	0.1	-	-	-
M279	Horsham_Horsham 9N	518054	131155	Monitoring	No		11.0	11.0	<0.1	-	-	-
M28	Waverley_Cran 1	505808	139077	Monitoring	No		7.9	7.9	<0.1	-	-	-
M280	Sevenoaks_DT71	548239	155356	Monitoring	Yes	AQMA No.13 (A25)	9.8	9.8	<0.1	-	-	-
M282	Horsham_Cowfold 4	521311	122704	Monitoring	No		13.6	13.7	0.1	-	-	-
M284	Reigate_and_Banstead_RB189	528789	156465	Monitoring	Yes	Hooley AQMA	20.9	21.0	0.1	-	-	-
M285	Reigate_and_Banstead_RB120	528196	150421	Monitoring	Yes	AQMA No.12	15.2	15.2	<0.1	-	-	-
M286	Elmbridge_Cobham 7	510861	159906	Monitoring	No		11.3	11.3	<0.1	-	-	-
M287	Reigate_and_Banstead_RB124	529011	153284	Monitoring	Yes	AQMA No.10	17.3	17.3	<0.1	-	-	-
M288	Horsham_Cowfold 3	521267	122676	Monitoring	Yes	Horsham Cowfold AQMA	14.6	14.7	0.1	-	-	-
M289	Reigate_and_Banstead_RB125	525589	151655	Monitoring	Yes	AQMA No.11	16.2	16.1	-0.1	-	-	-
M29	Reigate_and_Banstead_RB23	523612	159906	Monitoring	No		10.7	10.7	<0.1	-	-	-
M290	Tandridge_TD10	535013	151820	Monitoring	No		15.0	15.1	0.1	-	-	-



ID	Name	X	Y	Type	In AQMA ?	AQMA Title	2038 Annual Mean NO <sub>2</sub> Concentration (µg/m <sup>3</sup> )			Change Relative to Air Quality Standard (%)	Impact	Significance
							Without Project	With Project	Change			
M291	Sutton_ST21	525574	166286	Monitoring	Yes	Sutton AQMA	16.2	16.2	<0.1	-	-	-
M292	Reigate_and_Banstead_RB188	528792	156478	Monitoring	Yes	Hooley AQMA	22.4	22.5	0.1	-	-	-
M293	Sutton_H1	528356	166067	Monitoring	Yes	Sutton AQMA	17.4	17.4	<0.1	-	-	-
M294	Sutton_H3	528510	166007	Monitoring	Yes	Sutton AQMA	18.8	18.8	<0.1	-	-	-
M295	Reigate_and_Banstead_RB21	523198	160095	Monitoring	No		10.7	10.8	0.1	-	-	-
M296	Reigate_and_Banstead_RB152	528583	152420	Monitoring	No		16.1	16.2	0.1	-	-	-
M298	Reigate_and_Banstead_RB194	528776	156381	Monitoring	Yes	Hooley AQMA	17.7	17.9	0.2	-	-	-
M299	Sevenoaks_DT84	546802	155000	Monitoring	Yes	AQMA No.13 (A25)	16.2	16.2	<0.1	-	-	-
M3	Mole_Valley_MV9	526913	142369	Monitoring	No		13.7	14.5	0.8	-	-	-
M30	Reigate_and_Banstead_RB17	528511	149715	Monitoring	No		10.9	11.0	0.1	-	-	-
M301	Sevenoaks_DT54	551216	157007	Monitoring	Yes	AQMA No.13 (A25)	10.4	10.5	0.1	-	-	-
M302	Reigate_and_Banstead_RB118	525151	150467	Monitoring	Yes	AQMA No.9	14.1	14.1	<0.1	-	-	-
M303	Sutton_ST36	530636	164839	Monitoring	Yes	Sutton AQMA	17.8	17.7	-0.1	-	-	-
M304	Horsham_Storrington 3	508934	114298	Monitoring	Yes	Horsham AQMA No.1	17.0	16.8	-0.2	-	-	-
M305	Crawley_CR1	526799	136785	Monitoring	No		14.8	14.9	0.1	-	-	-
M306	Crawley_CR 60	526759	136949	Monitoring	No		15.5	15.7	0.2	-	-	-
M307	Reigate_and_Banstead_RB150	525397	150867	Monitoring	Yes	AQMA No.11	15.6	15.6	<0.1	-	-	-
M308	Reigate_and_Banstead_RB214	528848	156617	Monitoring	Yes	Hooley AQMA	16.7	16.8	0.1	-	-	-
M309	Elmbridge_Cobham 1	510814	160049	Monitoring	No		13.0	13.0	<0.1	-	-	-
M31	Reigate_and_Banstead_RB31	525516	152362	Monitoring	No		12.3	12.3	<0.1	-	-	-
M310	Tandridge_TD11	534985	152050	Monitoring	No		16.2	16.3	0.1	-	-	-
M311	Epsom_and_Ewell_EE7	520911	164636	Monitoring	No		13.5	13.5	<0.1	-	-	-
M312	Mid_Sussex_MSAQ12	530000	115490	Monitoring	No		13.0	13.0	<0.1	-	-	-
M313	Reigate_and_Banstead_RB123	527838	150474	Monitoring	Yes	AQMA No.12	15.1	15.2	0.1	-	-	-
M315	Crawley_CR74	528978	139599	Monitoring	No		15.6	15.9	0.3	-	-	-
M316	Crawley_CR91	528681	137177	Monitoring	Yes	Hazelwick AQMA	23.9	24.0	0.1	-	-	-
M317	Mid_Sussex_MSAQ14	529911	115598	Monitoring	No		14.5	14.6	0.1	-	-	-
M318	Reigate_and_Banstead_RB104	525204	150254	Monitoring	Yes	AQMA No.9	15.1	15.1	<0.1	-	-	-
M319	Sutton_ST35	524782	165167	Monitoring	Yes	Sutton AQMA	21.3	21.4	0.1	-	-	-
M32	Reigate_and_Banstead_RB9	525750	149677	Monitoring	No		10.7	10.8	0.1	-	-	-
M320	Epsom_and_Ewell_EE49	520581	160586	Monitoring	No		12.8	12.8	<0.1	-	-	-
M321	Reigate_and_Banstead_RB199	528800	156390	Monitoring	Yes	Hooley AQMA	17.2	17.3	0.1	-	-	-
M322	Sutton_BL	529400	167235	Monitoring	Yes	Sutton AQMA	17.7	17.7	<0.1	-	-	-
M323	Horsham_Pulborough 1	504584	118569	Monitoring	No		6.5	6.5	<0.1	-	-	-
M324	Reigate_and_Banstead_RB201	528804	156414	Monitoring	Yes	Hooley AQMA	17.5	17.6	0.1	-	-	-
M326	Tandridge_TD40	530592	150507	Monitoring	No		15.3	15.4	0.1	-	-	-
M327	Mid_Sussex_MSAQ3	538690	138759	Monitoring	No		9.1	9.1	<0.1	-	-	-
M328	Mid_Sussex_MSAQ23	529935	115478	Monitoring	Yes	Mid Sussex AQMA No.1	12.3	12.4	0.1	-	-	-
M329	Reigate_and_Banstead_RB206	528816	156477	Monitoring	Yes	Hooley AQMA	19.7	19.8	0.1	-	-	-

ID	Name	X	Y	Type	In AQMA ?	AQMA Title	2038 Annual Mean NO <sub>2</sub> Concentration (µg/m <sup>3</sup> )			Change Relative to Air Quality Standard (%)	Impact	Significance
							Without Project	With Project	Change			
M33	Guildford_A25	509328	147625	Monitoring	No		7.3	7.3	<0.1	-	-	-
M330	Wealden_W10	542464	135279	Monitoring	No		7.7	7.7	<0.1	-	-	-
M331	Sutton_ST25	523874	165683	Monitoring	Yes	Sutton AQMA	19.7	19.8	0.1	-	-	-
M333	Epsom_and_Ewell_EE10	521997	162631	Monitoring	Yes	Ewell AQMA	12.6	12.6	<0.1	-	-	-
M334	Reigate_and_Banstead_RB47	525112	150270	Monitoring	Yes	AQMA No.9	13.9	13.9	<0.1	-	-	-
M335	Reigate_and_Banstead_RB184	528807	156555	Monitoring	Yes	Hooley AQMA	17.8	17.9	0.1	-	-	-
M336	Kingston_Upon_Thames_20	517250	161577	Monitoring	Yes	Kingston upon Thames AQMA	17.0	17.1	0.1	-	-	-
M337	Crawley_CR76	528294	137811	Monitoring	Yes	Hazelwick AQMA	24.5	24.6	0.1	-	-	-
M338	Crawley_CR77	528362	137814	Monitoring	Yes	Hazelwick AQMA	22.2	22.3	0.1	-	-	-
M339	Crawley_CR98	528515	139275	Monitoring	No		16.6	16.8	0.2	-	-	-
M34	Crawley_CR 99	528410	135628	Monitoring	No		11.4	11.5	0.1	-	-	-
M340	Reigate_and_Banstead_RB105	525200	150239	Monitoring	Yes	AQMA No.9	13.9	14.0	0.1	-	-	-
M341	Sutton_ST23	529734	163868	Monitoring	Yes	Sutton AQMA	14.1	14.1	<0.1	-	-	-
M342	Epsom_and_Ewell_EE22	520965	160871	Monitoring	No		12.8	12.8	<0.1	-	-	-
M343	Mid_Sussex_MSAQ15	529930	115600	Monitoring	No		13.9	14.0	0.1	-	-	-
M344	Reigate_and_Banstead_RB207	528818	156486	Monitoring	Yes	Hooley AQMA	19.9	20.1	0.2	-	-	-
M345	Croydon_CY97c	531151	164258	Monitoring	Yes	Croydon AQMA	17.9	17.9	<0.1	-	-	-
M346	Horsham_Cowfold 1_2	521324	122610	Monitoring	Yes	Horsham Cowfold AQMA	14.7	14.8	0.1	-	-	-
M348	Horsham_Storrington 4	508832	114272	Monitoring	Yes	Horsham AQMA No.1	11.7	11.6	-0.1	-	-	-
M349	Sevenoaks_DT24	544414	153915	Monitoring	Yes	AQMA No.13 (A25)	12.0	12.1	0.1	-	-	-
M35	Reigate_and_Banstead_RB147	528732	156407	Monitoring	No		12.6	12.6	<0.1	-	-	-
M350	Sutton_ST5	529400	167224	Monitoring	Yes	Sutton AQMA	18.4	18.4	<0.1	-	-	-
M351	Epsom_and_Ewell_EE50	521977	162668	Monitoring	Yes	Ewell AQMA	12.6	12.6	<0.1	-	-	-
M352	Reigate_and_Banstead_RB197	528795	156373	Monitoring	Yes	Hooley AQMA	17.9	18.0	0.1	-	-	-
M353	Reigate_and_Banstead_RB117	525077	150330	Monitoring	Yes	AQMA No.9	14.8	14.9	0.1	-	-	-
M355	Reigate_and_Banstead_RB183	528813	156580	Monitoring	Yes	Hooley AQMA	16.8	16.9	0.1	-	-	-
M356	Reigate_and_Banstead_RB213	528845	156604	Monitoring	Yes	Hooley AQMA	17.0	17.1	0.1	-	-	-
M357	Reigate_and_Banstead_RB211	528839	156577	Monitoring	Yes	Hooley AQMA	17.6	17.7	0.1	-	-	-
M358	Merton_2 (GA)	524129	166116	Monitoring	Yes	Merton AQMA	20.5	20.5	<0.1	-	-	-
M359	Wealden_W4	547250	120977	Monitoring	No		8.6	8.6	<0.1	-	-	-
M36	Mid_Sussex_MSAQ19	529779	115557	Monitoring	No		10.1	10.1	<0.1	-	-	-
M361	Reigate_and_Banstead_RB204	528810	156457	Monitoring	Yes	Hooley AQMA	19.5	19.7	0.2	-	-	-
M362	Sutton_ST38	526048	163633	Monitoring	Yes	Sutton AQMA	15.6	15.6	<0.1	-	-	-
M364	Reigate_and_Banstead_RB203	528809	156454	Monitoring	Yes	Hooley AQMA	18.9	19.0	0.1	-	-	-
M366	Crawley_CR102	526449	134139	Monitoring	No		15.7	15.8	0.1	-	-	-
M367	Reigate_and_Banstead_RB195	528772	156349	Monitoring	Yes	Hooley AQMA	19.1	19.3	0.2	-	-	-
M368	Sutton_ST22	525063	162474	Monitoring	Yes	Sutton AQMA	20.6	20.6	<0.1	-	-	-
M369	Croydon_CY42	530881	166312	Monitoring	Yes	Croydon AQMA	22.5	22.5	<0.1	-	-	-
M37	Reigate_and_Banstead_RB3	524944	159630	Monitoring	No		11.0	11.0	<0.1	-	-	-

ID	Name	X	Y	Type	In AQMA ?	AQMA Title	2038 Annual Mean NO <sub>2</sub> Concentration (µg/m <sup>3</sup> )			Change Relative to Air Quality Standard (%)	Impact	Significance
							Without Project	With Project	Change			
M371	Reigate_and_Banstead_RB202	528808	156444	Monitoring	Yes	Hooley AQMA	18.6	18.7	0.1	-	-	-
M372	Croydon_CY52	532683	164196	Monitoring	Yes	Croydon AQMA	19.6	19.7	0.1	-	-	-
M373	Horsham_Storrington 11n	508520	114364	Monitoring	Yes	Horsham AQMA No.1	11.1	11.1	<0.1	-	-	-
M374	Crawley_CR62	528438	138088	Monitoring	Yes	Hazelwick AQMA	19.4	19.7	0.3	-	-	-
M375	Crawley_CR87	526908	136754	Monitoring	No		13.4	13.5	0.1	-	-	-
M377	Reigate_and_Banstead_RB198	528796	156379	Monitoring	Yes	Hooley AQMA	17.8	17.9	0.1	-	-	-
M379	Sutton_ST33	526021	164025	Monitoring	Yes	Sutton AQMA	15.2	15.3	0.1	-	-	-
M38	Tandridge_TD9	539111	153656	Monitoring	No		11.8	11.8	<0.1	-	-	-
M380	Mid_Sussex_MSAQ13	529995	115476	Monitoring	No		11.2	11.2	<0.1	-	-	-
M382	Reigate_and_Banstead_RB49	525699	152941	Monitoring	No		18.1	18.2	0.1	-	-	-
M383	Reigate_and_Banstead_RB219	528877	156744	Monitoring	Yes	Hooley AQMA	16.2	16.3	0.1	-	-	-
M385	Reigate_and_Banstead_RB210	528835	156559	Monitoring	Yes	Hooley AQMA	18.2	18.3	0.1	-	-	-
M386	Reigate_and_Banstead_RB212	528840	156582	Monitoring	Yes	Hooley AQMA	17.3	17.4	0.1	-	-	-
M387	Sutton_ST39	526017	166470	Monitoring	Yes	Sutton AQMA	20.3	20.3	<0.1	-	-	-
M388	Croydon_CY48	532808	168102	Monitoring	Yes	Croydon AQMA	21.5	21.4	-0.1	-	-	-
M389	Sutton_ST27	525691	164599	Monitoring	Yes	Sutton AQMA	15.7	15.7	<0.1	-	-	-
M39	Crawley_CR49	526320	139860	Monitoring	No		14.9	15.6	0.7	-	-	-
M390	Sevenoaks_DT12	546816	155851	Monitoring	Yes	AQMA No.6 (M25-PM10)	21.2	21.3	0.1	-	-	-
M391	Croydon_CY43	533167	166466	Monitoring	Yes	Croydon AQMA	19.0	19.0	<0.1	-	-	-
M393	Crawley_CR64	528150	137825	Monitoring	Yes	Hazelwick AQMA	25.4	25.5	0.1	-	-	-
M394	Crawley_CR69	528443	138082	Monitoring	Yes	Hazelwick AQMA	21.0	21.2	0.2	-	-	-
M395	Mid_Sussex_MSAQ11	529930	115481	Monitoring	Yes	Mid Sussex AQMA No.1	12.6	12.6	<0.1	-	-	-
M396	Sevenoaks_DT36	544594	154025	Monitoring	Yes	AQMA No.13 (A25)	13.9	14.0	0.1	-	-	-
M397	Reigate_and_Banstead_RB146	528757	156277	Monitoring	Yes	Hooley AQMA	18.5	18.7	0.2	-	-	-
M398	Crawley_CR 55	528446	138085	Monitoring	Yes	Hazelwick AQMA	20.6	20.9	0.3	-	-	-
M399	Crawley_CR97	528603	136950	Monitoring	Yes	Hazelwick AQMA (proposed extension)	22.0	22.2	0.2	-	-	-
M4	Waverley_Cran 2	506880	138512	Monitoring	No		7.6	7.6	<0.1	-	-	-
M40	Mole_Valley_MV2	516263	148879	Monitoring	No		9.3	9.3	<0.1	-	-	-
M400	Croydon_CR9	532566	165599	Monitoring	Yes	Croydon AQMA	32.5	32.2	-0.3	-	-	-
M401	Kingston_Upon_Thames_15	520190	165263	Monitoring	Yes	Kingston upon Thames AQMA	18.5	18.5	<0.1	-	-	-
M402	Reigate_and_Banstead_RB121	528096	150769	Monitoring	Yes	AQMA No.12	16.2	16.3	0.1	-	-	-
M403	Mid_Sussex_MSAQ10	529911	115489	Monitoring	Yes	Mid Sussex AQMA No.1	17.7	17.7	<0.1	-	-	-
M405	Sutton_ST26	527680	164663	Monitoring	Yes	Sutton AQMA	14.3	14.3	<0.1	-	-	-
M407	Sutton_ST29	528341	164614	Monitoring	Yes	Sutton AQMA	17.5	17.5	<0.1	-	-	-
M41	Horsham_N. Horsham 2N	517476	134013	Monitoring	No		11.2	11.2	<0.1	-	-	-
M412	Reigate_and_Banstead_RB200	528798	156409	Monitoring	Yes	Hooley AQMA	18.0	18.1	0.1	-	-	-
M413	Horsham_Cowfold 7n	521460	122473	Monitoring	Yes	Horsham Cowfold AQMA	13.2	13.2	<0.1	-	-	-
M414	Reigate_and_Banstead_RB216	528861	156690	Monitoring	Yes	Hooley AQMA	17.5	17.5	<0.1	-	-	-

ID	Name	X	Y	Type	In AQMA ?	AQMA Title	2038 Annual Mean NO <sub>2</sub> Concentration (µg/m <sup>3</sup> )			Change Relative to Air Quality Standard (%)	Impact	Significance
							Without Project	With Project	Change			
M415	Reigate_and_Banstead_RB218	528866	156737	Monitoring	Yes	Hooley AQMA	19.8	19.9	0.1	-	-	-
M416	Sutton_ST34	525772	165115	Monitoring	Yes	Sutton AQMA	18.7	18.7	<0.1	-	-	-
M417	Croydon_CY51	535415	163976	Monitoring	Yes	Croydon AQMA	14.3	14.4	0.1	-	-	-
M418	Merton_53	524621	166786	Monitoring	Yes	Sutton AQMA	18.1	18.1	<0.1	-	-	-
M419	Reigate_and_Banstead_RB137	528830	156640	Monitoring	Yes	Hooley AQMA	17.7	17.8	0.1	-	-	-
M42_M55_M75_M76	Reigate_and_Banstead_RG1_RB24_RB25_RB26	528204	142331	Monitoring	Yes	AQMA No.3	18.6	19.6	1.0	-	-	-
M420	Reigate_and_Banstead_RB217	528863	156712	Monitoring	Yes	Hooley AQMA	18.2	18.3	0.1	-	-	-
M421	Reigate_and_Banstead_RB149	527737	142710	Monitoring	Yes	AQMA No.3	21.6	22.2	0.6	-	-	-
M422	Sevenoaks_DT85	547095	155100	Monitoring	Yes	AQMA No.13 (A25)	11.5	11.5	<0.1	-	-	-
M423	Reigate_and_Banstead_RB205	528809	156466	Monitoring	Yes	Hooley AQMA	21.6	21.8	0.2	-	-	-
M424	Horsham_Storrington 1	508960	114271	Monitoring	Yes	Horsham AQMA No.1	12.2	12.1	-0.1	-	-	-
M425	Sutton_ST40	524362	163596	Monitoring	Yes	Sutton AQMA	16.9	16.9	<0.1	-	-	-
M428	Reigate_and_Banstead_RB136	528808	156474	Monitoring	Yes	Hooley AQMA	24.2	24.4	0.2	-	-	-
M43	Horsham_Storrington 15n	509097	114526	Monitoring	No		10.4	10.4	<0.1	-	-	-
M430	Reigate_and_Banstead_RB181	528850	156724	Monitoring	Yes	Hooley AQMA	17.3	17.4	0.1	-	-	-
M432_M496_M497_M498	Reigate_and_Banstead_RG7_RB223_RB224_RB225	528802	156435	Monitoring	Yes	Hooley AQMA	21.6	21.7	0.1	-	-	-
M433	Crawley_CR93	528895	137115	Monitoring	Yes	Hazelwick AQMA (proposed extension)	28.3	28.4	0.1	-	-	-
M435	Croydon_CY59	532561	165381	Monitoring	Yes	Croydon AQMA	28.4	28.1	-0.3	-	-	-
M436	Horsham_Storrington 19n	508945	114268	Monitoring	Yes	Horsham AQMA No.1	13.8	13.8	<0.1	-	-	-
M437	Croydon_CY98b	532583	165638	Monitoring	Yes	Croydon AQMA	26.6	26.5	-0.1	-	-	-
M438	Crawley_CR63	528157	137913	Monitoring	Yes	Hazelwick AQMA	27.9	28.0	0.1	-	-	-
M439	Croydon_CY41	530727	160842	Monitoring	Yes	Croydon AQMA	21.6	21.7	0.1	-	-	-
M44	Reigate_and_Banstead_RB8	525246	150286	Monitoring	No		12.7	12.8	0.1	-	-	-
M440	Reigate_and_Banstead_RB208	528822	156526	Monitoring	Yes	Hooley AQMA	20.1	20.2	0.1	-	-	-
M441	Crawley_CR101	525679	135556	Monitoring	No		19.1	19.1	<0.1	-	-	-
M442	Sutton_ST6	522557	165787	Monitoring	Yes	Sutton AQMA	18.2	18.3	0.1	-	-	-
M443	Reigate_and_Banstead_RB148	528853	156674	Monitoring	Yes	Hooley AQMA	18.0	18.0	<0.1	-	-	-
M444	Sutton_ST4	528925	163804	Monitoring	Yes	Sutton AQMA	18.1	18.1	<0.1	-	-	-
M445	Croydon_CY58	532383	165957	Monitoring	Yes	Croydon AQMA	25.5	25.4	-0.1	-	-	-
M45	Reigate_and_Banstead_RB40	529240	154293	Monitoring	No		15.4	15.5	0.1	-	-	-
M46	Horsham_Storrington 18n	508210	114240	Monitoring	No		8.0	8.0	<0.1	-	-	-
M47	Tandridge_TD19	531134	143585	Monitoring	No		14.4	14.7	0.3	-	-	-
M48	Waverley_Cran 4	504760	140688	Monitoring	No		7.2	7.2	<0.1	-	-	-
M49	Reigate_and_Banstead_RB76	528967	142452	Monitoring	Yes	AQMA No.3	16.9	17.4	0.5	-	-	-
M5	Mole_Valley_MV5	517227	138685	Monitoring	No		8.6	8.7	0.1	-	-	-
M50	Tandridge_TD37	530385	150480	Monitoring	No		12.0	12.1	0.1	-	-	-
M51	Horsham_Storrington 14n	509316	114140	Monitoring	No		9.8	9.7	-0.1	-	-	-
M52	Reigate_and_Banstead_RB22	523260	160111	Monitoring	No		10.8	10.8	<0.1	-	-	-



ID	Name	X	Y	Type	In AQMA ?	AQMA Title	2038 Annual Mean NO <sub>2</sub> Concentration (µg/m <sup>3</sup> )			Change Relative to Air Quality Standard (%)	Impact	Significance
							Without Project	With Project	Change			
M53	Tandridge_TD25	533840	158843	Monitoring	No		12.2	12.3	0.1	-	-	-
M54	Tandridge_TD34	539464	152936	Monitoring	No		11.3	11.4	0.1	-	-	-
M56	Reigate_and_Banstead_RB77	528790	142584	Monitoring	Yes	AQMA No.3	16.7	17.3	0.6	-	-	-
M57	Mid_Sussex_MSAQ16	529918	115441	Monitoring	No		11.0	11.0	<0.1	-	-	-
M58	Crawley_CR3	528438	138394	Monitoring	No		15.2	15.3	0.1	-	-	-
M59	Tandridge_TD31	535195	159134	Monitoring	No		10.1	10.1	<0.1	-	-	-
M6	Horsham_Horsham 4	517678	130069	Monitoring	No		10.8	10.9	0.1	-	-	-
M60	Mid_Sussex_MSAQ1	533342	123587	Monitoring	No		8.8	8.8	<0.1	-	-	-
M62	Elmbridge_Downside 3	510925	158061	Monitoring	No		12.5	12.5	<0.1	-	-	-
M63	Reigate_and_Banstead_RB33	524080	152580	Monitoring	No		19.2	19.4	0.2	-	-	-
M64	Horsham_Pulborough 2	505288	118630	Monitoring	No		6.8	6.8	<0.1	-	-	-
M65	Reigate_and_Banstead_RB51	527865	142594	Monitoring	Yes	AQMA No.3	16.1	16.8	0.7	-	-	-
M66	Horsham_Storrington 7	508364	114385	Monitoring	No		10.5	10.5	<0.1	-	-	-
M67	Crawley_CR4	529864	138206	Monitoring	No		14.0	14.1	0.1	-	-	-
M68	Crawley_CR50	527810	139931	Monitoring	No		14.2	14.6	0.4	-	-	-
M69	Crawley_CR75	529335	139589	Monitoring	No		12.8	12.9	0.1	-	-	-
M7	Mole_Valley_MV4	514123	155336	Monitoring	No		10.0	10.0	<0.1	-	-	-
M71	Tandridge_TD26	531105	142939	Monitoring	No		14.1	14.4	0.3	-	-	-
M72	Horsham_Steyning 4N	517732	111198	Monitoring	No		7.8	7.8	<0.1	-	-	-
M73	Reigate_and_Banstead_RB61	528575	142015	Monitoring	Yes	AQMA No.3	20.3	21.1	0.8	-	-	-
M74	Reigate_and_Banstead_RB29	521903	153978	Monitoring	No		16.5	16.6	0.1	-	-	-
M77	Reigate_and_Banstead_RB64	528608	142440	Monitoring	Yes	AQMA No.3	17.4	18.1	0.7	-	-	-
M78	Reigate_and_Banstead_RB68	528479	142243	Monitoring	Yes	AQMA No.3	18.8	19.6	0.8	-	-	-
M79	Lewes_33	544680	112442	Monitoring	No		7.1	7.1	<0.1	-	-	-
M8	Horsham_Horsham 3	516010	130484	Monitoring	No		9.8	9.8	<0.1	-	-	-
M80	Horsham_N. Horsham 1N	517702	133570	Monitoring	No		8.5	8.6	0.1	-	-	-
M81	Sutton_ST42	526605	165364	Monitoring	Yes	Sutton AQMA	14.7	14.7	<0.1	-	-	-
M82	Reigate_and_Banstead_RB18	529263	153156	Monitoring	No		14.2	14.3	0.1	-	-	-
M83	Reigate_and_Banstead_RB75	529190	142219	Monitoring	Yes	AQMA No.3	17.2	17.5	0.3	-	-	-
M85	Crawley_CR51	529490	141460	Monitoring	No		17.6	17.7	0.1	-	-	-
M86	Crawley_CR89	527715	137893	Monitoring	Yes	Hazelwick AQMA	15.4	15.5	0.1	-	-	-
M87	Reigate_and_Banstead_RB30	522118	153782	Monitoring	No		18.0	18.1	0.1	-	-	-
M88	Reigate_and_Banstead_RB37	529225	153599	Monitoring	No		21.4	21.5	0.1	-	-	-
M89	Reigate_and_Banstead_RB73	528192	142672	Monitoring	Yes	AQMA No.3	17.0	17.7	0.7	-	-	-
M9	Waverley_Dun 2	502783	137266	Monitoring	No		6.6	6.7	0.1	-	-	-
M90	Reigate_and_Banstead_RB82	528749	155790	Monitoring	No		15.8	15.9	0.1	-	-	-
M91	Reigate_and_Banstead_RB39	529209	153570	Monitoring	No		25.5	25.6	0.1	-	-	-
M92	Reigate_and_Banstead_RB56	528381	142085	Monitoring	Yes	AQMA No.3	20.4	21.3	0.9	-	-	-
M93	Croydon_CY47	530663	160813	Monitoring	Yes	Croydon AQMA	14.2	14.2	<0.1	-	-	-

ID	Name	X	Y	Type	In AQMA ?	AQMA Title	2038 Annual Mean NO <sub>2</sub> Concentration (µg/m <sup>3</sup> )			Change Relative to Air Quality Standard (%)	Impact	Significance
							Without Project	With Project	Change			
M94	Horsham_Storrington 6	508395	114447	Monitoring	No		10.9	10.8	-0.1	-	-	-
M95	Mole_Valley_MV11	517804	156751	Monitoring	No		18.5	18.6	0.1	-	-	-
M96	Reigate_and_Banstead_RB74	529170	141954	Monitoring	Yes	AQMA No.3	17.9	18.2	0.3	-	-	-
M98	Mid_Sussex_MSAQ7	530435	137279	Monitoring	No		16.4	16.6	0.2	-	-	-
M99	Reigate_and_Banstead_RB66	528480	142516	Monitoring	Yes	AQMA No.3	17.3	18.0	0.7	-	-	-
M446	Crawley_CR103	528848	137802	Monitoring	No		22.0	22.1	0.1	-	-	-
M447	Crawley_CR104	527333	135846	Monitoring	No		16.2	16.3	0.1	-	-	-
M448	Crawley_CR107	524806	136822	Monitoring	No		11.6	11.7	0.1	-	-	-
M449	Crawley_CR109	527174	136357	Monitoring	No		12.8	12.9	0.1	-	-	-
M450	Crawley_CR110	526928	136356	Monitoring	No		13.0	13.1	0.1	-	-	-
M451	Crawley_CR111	526804	136375	Monitoring	No		13.7	13.8	0.1	-	-	-
M452	Croydon_CY99	533940	168390	Monitoring	Yes	Croydon AQMA	18.5	18.5	<0.1	-	-	-
M453	Croydon_CY101d	533558	167759	Monitoring	Yes	Croydon AQMA	16.3	16.3	<0.1	-	-	-
M454	Croydon_CY102d	533380	167882	Monitoring	Yes	Croydon AQMA	16.5	16.6	0.1	-	-	-
M455	Croydon_CY106d	530835	167021	Monitoring	Yes	Croydon AQMA	21.1	21.1	<0.1	-	-	-
M456	Croydon_CY108d	529717	160416	Monitoring	Yes	Croydon AQMA	11.7	11.7	<0.1	-	-	-
M457	Croydon_CY109d	529404	159387	Monitoring	Yes	Croydon AQMA	11.6	11.6	<0.1	-	-	-
M458	Croydon_CY110d	531702	162125	Monitoring	Yes	Croydon AQMA	14.1	14.2	0.1	-	-	-
M459	Croydon_CY111d	533475	162432	Monitoring	Yes	Croydon AQMA	11.8	11.8	<0.1	-	-	-
M460	Croydon_CY112d	531995	164889	Monitoring	Yes	Croydon AQMA	17.2	17.2	<0.1	-	-	-
M461	Elmbridge_Oxshott 1	514554	160618	Monitoring	No		11.6	11.6	<0.1	-	-	-
M462	Epsom_and_Ewell_EE53	522370	163287	Monitoring	No		12.4	12.5	0.1	-	-	-
M463	Lewes_47	536441	116231	Monitoring	No		6.9	6.9	<0.1	-	-	-
M464	Lewes_48	542020	115773	Monitoring	No		6.6	6.6	<0.1	-	-	-
M465	Merton_3	524551	166744	Monitoring	Yes	Sutton AQMA	20.0	20.0	<0.1	-	-	-
M466	Mid_Sussex_MSAQ4	539919	138161	Monitoring	No		9.7	9.7	<0.1	-	-	-
M467	Mid_Sussex_MSAQ30	526314	133235	Monitoring	No		11.7	11.8	0.1	-	-	-
M468	Mid_Sussex_MSAQ31	537680	139009	Monitoring	No		9.2	9.2	<0.1	-	-	-
M469	Mid_Sussex_MSAQ32	530791	120295	Monitoring	No		8.3	8.3	<0.1	-	-	-
M470	Mid_Sussex_MSAQ34	531144	118862	Monitoring	No		9.0	9.0	<0.1	-	-	-
M471	Mid_Sussex_MSAQ35	528904	114415	Monitoring	No		7.6	7.6	<0.1	-	-	-
M472	Mid_Sussex_MSAQ37	533933	138473	Monitoring	No		9.3	9.3	<0.1	-	-	-
M473	Mid_Sussex_MSAQ39	539116	138384	Monitoring	No		9.7	9.7	<0.1	-	-	-
M474	Mid_Sussex_MSAQ40	532894	118063	Monitoring	No		8.1	8.1	<0.1	-	-	-
M475	Mole_Valley_MV16	514677	156557	Monitoring	No		10.3	10.3	<0.1	-	-	-
M476	Mole_Valley_MV17	516763	156565	Monitoring	No		12.8	12.8	<0.1	-	-	-
M477	Runnymede_RY8	504309	163952	Monitoring	Yes	M25 AQMA	21.1	21.1	<0.1	-	-	-
M478	Runnymede_RY25	501746	171347	Monitoring	No		19.2	19.2	<0.1	-	-	-
M479	Runnymede_RY33	501679	171676	Monitoring	Yes	M25 AQMA	20.9	20.9	<0.1	-	-	-

ID	Name	X	Y	Type	In AQMA ?	AQMA Title	2038 Annual Mean NO <sub>2</sub> Concentration (µg/m <sup>3</sup> )			Change Relative to Air Quality Standard (%)	Impact	Significance
							Without Project	With Project	Change			
M480	Runnymede_RY39	498859	166225	Monitoring	No		25.3	25.3	<0.1	-	-	-
M481	Runnymede_RY71	504209	164259	Monitoring	Yes	M25 AQMA	30.3	30.3	<0.1	-	-	-
M482	Sevenoaks_DT98	550955	157680	Monitoring	Yes	AQMA No.13 (A25)	16.3	16.3	<0.1	-	-	-
M483	Sutton_ST9	530124	165323	Monitoring	Yes	Sutton AQMA	17.8	17.8	<0.1	-	-	-
M484	Sutton_ST43	525883	162518	Monitoring	Yes	Sutton AQMA	13.3	13.3	<0.1	-	-	-
M485	Waverley_WBC46	505795	139054	Monitoring	No		7.9	7.9	<0.1	-	-	-
M486	Waverley_WBC47	504045	135425	Monitoring	No		6.6	6.6	<0.1	-	-	-
M487	Woking_PR	504926	161063	Monitoring	No		14.5	14.5	<0.1	-	-	-
M488	Woking_CR	506405	160504	Monitoring	No		13.9	13.9	<0.1	-	-	-
M489	Mid_Sussex_MSAQ29	539040	138451	Monitoring	No		9.7	9.7	<0.1	-	-	-
M490	Mid_Sussex_MSAQ36	537609	139406	Monitoring	No		9.2	9.2	<0.1	-	-	-
M491	Mid_Sussex_MSAQ38	539005	138480	Monitoring	No		9.7	9.7	<0.1	-	-	-
M492	Lewes_49	540135	113548	Monitoring	No		6.7	6.7	<0.1	-	-	-
M493	Mid_Sussex_MSAQ8	528477	112870	Monitoring	No		7.5	7.5	<0.1	-	-	-
M494	Horsham_Horsham 11n	517672	130322	Monitoring	No		10.8	10.9	0.1	-	-	-
M495	Horsham_Horsham 12	516909	130755	Monitoring	No		9.8	9.8	<0.1	-	-	-
M499	Runnymede_RY19	505223	162698	Monitoring	Yes	M25 AQMA	32.2	32.2	<0.1	-	-	-
M500	Runnymede_RY26	501707	171391	Monitoring	No		21.4	21.5	0.1	-	-	-
M501	Runnymede_RY44	504628	164435	Monitoring	No		16.8	16.8	<0.1	-	-	-
M502	Runnymede_RY52	503011	171333	Monitoring	No		18.9	18.9	<0.1	-	-	-
M503	Lewes_17	542315	110733	Monitoring	No		8.2	8.2	<0.1	-	-	-
M504	Epsom_and_Ewell_EE52	522304	163212	Monitoring	No		12.4	12.4	<0.1	-	-	-
M505	Horsham_Cowfold 5n	521082	122702	Monitoring	Yes	Horsham Cowfold AQMA	13.3	13.3	<0.1	-	-	-
M506	Horsham_Cowfold 9	521587	122459	Monitoring	No		13.2	13.2	<0.1	-	-	-
M507	Croydon_CY100d	533049	166124	Monitoring	Yes	Croydon AQMA	19.8	19.8	<0.1	-	-	-
M508	Croydon_CY103d	532788	168022	Monitoring	Yes	Croydon AQMA	22.3	22.3	<0.1	-	-	-
M509	Croydon_CY107d	531122	164298	Monitoring	Yes	Croydon AQMA	21.2	21.3	0.1	-	-	-
M510	Croydon_CY113d	532000	166284	Monitoring	Yes	Croydon AQMA	21.5	21.5	<0.1	-	-	-
M511	Elmbridge_Oxshott 2	514574	160493	Monitoring	No		11.6	11.7	0.1	-	-	-
M513	Crawley_CR105	526940	137831	Monitoring	No		19.2	19.4	0.2	-	-	-
M514	Crawley_CR106	527000	138357	Monitoring	No		22.5	22.6	0.1	-	-	-
M515	Crawley_CR108	526901	136381	Monitoring	No		13.4	13.4	<0.1	-	-	-
M516	Croydon_CR4	532584	165630	Monitoring	Yes	Croydon AQMA	22.2	22.2	<0.1	-	-	-
M517	Mole_Valley_MV15	513617	154429	Monitoring	No		9.5	9.5	<0.1	-	-	-
M518	Tandridge_TD1	537174	139654	Monitoring	No		9.2	9.2	<0.1	-	-	-
M519	Tandridge_TD2	536336	148437	Monitoring	No		9.4	9.5	0.1	-	-	-
M520	Tandridge_TD3	535875	146674	Monitoring	No		9.5	9.6	0.1	-	-	-
M521	Tandridge_TD15	534995	151859	Monitoring	No		14.3	14.3	<0.1	-	-	-
M522	Tandridge_TD16	534992	151916	Monitoring	No		14.7	14.7	<0.1	-	-	-

ID	Name	X	Y	Type	In AQMA ?	AQMA Title	2038 Annual Mean NO <sub>2</sub> Concentration (µg/m <sup>3</sup> )			Change Relative to Air Quality Standard (%)	Impact	Significance
							Without Project	With Project	Change			
M523	Tandridge_TD17	534989	151967	Monitoring	No		14.8	14.9	0.1	-	-	-
M524	Tandridge_TD18	535002	151944	Monitoring	No		15.5	15.6	0.1	-	-	-
M525	Woking_M25	505611	161180	Monitoring	No		39.4	39.5	0.1	-	-	-
M18	Arup_RG3	526444	139625	Monitoring	No		12.8	13.3	0.5	-	-	-
M61	Arup_RG1	528204	142330	Monitoring	Yes	AQMA No.3	18.7	19.6	0.9	-	-	-
M70	Arup_HR14	528369	137779	Monitoring	Yes	Hazelwick AQMA	22.3	22.4	0.1	-	-	-
M84	Arup_HR10	528211	137807	Monitoring	Yes	Hazelwick AQMA	22.8	22.9	0.1	-	-	-
M97	Arup_HR11	528249	137794	Monitoring	Yes	Hazelwick AQMA	22.9	23.0	0.1	-	-	-
M107	Arup_HR6	528068	137806	Monitoring	Yes	Hazelwick AQMA	22.4	22.5	0.1	-	-	-
M129	Arup_HR9	528193	137805	Monitoring	Yes	Hazelwick AQMA	22.9	22.9	<0.1	-	-	-
M175	Arup_RG2/RG6	528597	141833	Monitoring	Yes	AQMA No.3	25.1	25.8	0.7	-	-	-
M182	Arup_HR13	528253	137820	Monitoring	Yes	Hazelwick AQMA	24.2	24.3	0.1	-	-	-
M215	Arup_HR19	528316	138050	Monitoring	Yes	Hazelwick AQMA	18.6	18.7	0.1	-	-	-
M224	Arup_HR12	528258	137811	Monitoring	Yes	Hazelwick AQMA	24.0	24.1	0.1	-	-	-
M237	Arup_HR1	528073	137821	Monitoring	Yes	Hazelwick AQMA	23.0	23.2	0.2	-	-	-
M259	Arup_BR15	527690	142641	Monitoring	Yes	AQMA No.3	18.8	19.6	0.8	-	-	-
M261	Arup_HR2	528113	137823	Monitoring	Yes	Hazelwick AQMA	23.4	23.5	0.1	-	-	-
M262	Arup_HR16	528276	137861	Monitoring	Yes	Hazelwick AQMA	24.2	24.3	0.1	-	-	-
M267	Arup_BR1	527881	142769	Monitoring	Yes	AQMA No.3	17.9	18.4	0.5	-	-	-
M275_M512	Crawley_CR92	528882	137086	Monitoring	Yes	Hazelwick AQMA (proposed extension)	24.5	24.6	0.1	-	-	-
M281	Arup_HR3	528147	137825	Monitoring	Yes	Hazelwick AQMA	24.8	24.9	0.1	-	-	-
M300	Arup_HR15	528288	137829	Monitoring	Yes	Hazelwick AQMA	24.2	24.3	0.1	-	-	-
M314	Arup_BR16	527682	142648	Monitoring	Yes	AQMA No.3	20.5	21.4	0.9	-	-	-
M325	Arup_HR7	528149	137808	Monitoring	Yes	Hazelwick AQMA	24.3	24.4	0.1	-	-	-
M332	Arup_BR11	527567	142568	Monitoring	No		24.5	25.5	1.0	-	-	-
M347	Arup_BR14	527655	142616	Monitoring	Yes	AQMA No.3	20.0	21.3	1.3	-	-	-
M354	Arup_HR17	528308	138013	Monitoring	Yes	Hazelwick AQMA	22.4	22.6	0.2	-	-	-
M360	Arup_HR4	528153	137871	Monitoring	Yes	Hazelwick AQMA	25.0	25.1	0.1	-	-	-
M363	Arup_BR8	527694	142686	Monitoring	No		23.0	23.3	0.3	-	-	-
M365	Arup_BR2	527798	142758	Monitoring	Yes	AQMA No.3	22.4	22.9	0.5	-	-	-
M370	Arup_HR20	528276	137854	Monitoring	Yes	Hazelwick AQMA	24.4	24.5	0.1	-	-	-
M376	Arup_BR6	527750	142749	Monitoring	Yes	AQMA No.3	24.6	25.1	0.5	-	-	-
M378	Arup_BR10	527626	142611	Monitoring	No		25.1	25.0	-0.1	-	-	-
M381	Arup_BR7	527722	142717	Monitoring	Yes	AQMA No.3	25.2	25.4	0.2	-	-	-
M384	Arup_BR12	527582	142552	Monitoring	Yes	AQMA No.3	20.6	22.6	2.0	-	-	-
M392	Arup_BR13	527636	142599	Monitoring	Yes	AQMA No.3	20.3	21.5	1.2	-	-	-
M404	Arup_BR18	527716	142686	Monitoring	Yes	AQMA No.3	21.2	21.8	0.6	-	-	-
M406	Arup_HR8	528168	137838	Monitoring	Yes	Hazelwick AQMA	24.9	25.0	0.1	-	-	-
M408	Arup_BR4	527785	142758	Monitoring	Yes	AQMA No.3	23.5	24.0	0.5	-	-	-



ID	Name	X	Y	Type	In AQMA ?	AQMA Title	2038 Annual Mean NO <sub>2</sub> Concentration (µg/m <sup>3</sup> )			Change Relative to Air Quality Standard (%)	Impact	Significance
							Without Project	With Project	Change			
M409	Arup_BR3	527795	142800	Monitoring	Yes	AQMA No.3	22.0	22.5	0.5	-	-	-
M410	Arup_BR9	527670	142659	Monitoring	No		22.7	22.8	0.1	-	-	-
M411	Arup_HR18	528239	138014	Monitoring	Yes	Hazelwick AQMA	26.6	27.2	0.6	-	-	-
M426	Arup_BR20	527759	142737	Monitoring	Yes	AQMA No.3	23.7	24.0	0.3	-	-	-
M427	Arup_HR5	528157	137913	Monitoring	Yes	Hazelwick AQMA	27.5	27.6	0.1	-	-	-
M429	Arup_BR5	527781	142763	Monitoring	Yes	AQMA No.3	24.0	24.5	0.5	-	-	-
M431	Arup_BR17	527705	142677	Monitoring	Yes	AQMA No.3	21.7	22.3	0.6	-	-	-
M434	Arup_BR19	527734	142707	Monitoring	Yes	AQMA No.3	21.8	22.5	0.7	-	-	-

Table 1.3.2: Predicted Annual Mean PM<sub>10</sub> Concentrations (µg/m<sup>3</sup>) and Impacts at Human Receptors for the 2038 Assessment Year Sensitivity Test

ID	Name	X	Y	Type	In AQMA ?	AQMA Title	2038 Annual Mean PM <sub>10</sub> Concentration (µg/m <sup>3</sup> )			Change Relative to Air Quality Standard (%)	Impact	Significance
							Without Project	With Project	Change			
CD_1	WSCC/029/21	525429	137149	Committed Development	No		14.1	14.1	<0.1	<1	Negligible	Not significant
CD_2	2020/0034	527090	144525	Committed Development	No		13.4	13.5	0.1	<1	Negligible	Not significant
CD_3	2020/0015	525944	144597	Committed Development	No		12.8	12.8	<0.1	<1	Negligible	Not significant
CD_4	CR/2018/0433/FUL	526960	138980	Committed Development	No		14.2	14.2	<0.1	<1	Negligible	Not significant
CD_5	CR/2015/0718/ARM	529495	139377	Committed Development	No		13.1	13.1	<0.1	<1	Negligible	Not significant
CD_6	CR/2019/0545	530508	141924	Committed Development	No		16.1	16.2	0.1	<1	Negligible	Not significant
CD_7	CR/2016/0662/FUL	526871	136849	Committed Development	No		14.8	14.8	<0.1	<1	Negligible	Not significant
CD_8	CR/2017/0997/OUT	527192	136870	Committed Development	No		14.6	14.6	<0.1	<1	Negligible	Not significant
CD_9	CR/2020/0254/PA3	526912	136392	Committed Development	No		14.6	14.6	<0.1	<1	Negligible	Not significant
CD_10	CR/2018/0139/FUL	527192	136870	Committed Development	No		14.6	14.6	<0.1	<1	Negligible	Not significant
CD_11	CR/2018/0172/FUL	528592	139315	Committed Development	No		13.2	13.2	<0.1	<1	Negligible	Not significant
CD_12	CR/2017/0596/FUL	528593	139305	Committed Development	No		13.2	13.2	<0.1	<1	Negligible	Not significant
CD_13	CR/2022/0187/FUL	527142	138918	Committed Development	No		14.1	14.1	<0.1	<1	Negligible	Not significant
CD_14	CR/2021/0248/FUL	527631	138941	Committed Development	No		13.9	13.9	<0.1	<1	Negligible	Not significant
CD_15	CR/2019/0322/FUL	525178	138312	Committed Development	No		13.3	13.3	<0.1	<1	Negligible	Not significant
CD_16	CR/2016/0997/FUL	528313	138674	Committed Development	No		14.6	14.6	<0.1	<1	Negligible	Not significant
CD_17	CR/2019/0487/FUL	525290	138288	Committed Development	No		13.3	13.3	<0.1	<1	Negligible	Not significant
CD_18	CR/2020/0719/FUL	528066	138311	Committed Development	Yes	Hazelwick AQMA	14.4	14.4	<0.1	<1	Negligible	Not significant
CD_19	CR/2021/0174/FUL	527645	138377	Committed Development	No		14.0	14.0	<0.1	<1	Negligible	Not significant
CD_20	CR/2021/0249/FUL	527568	138178	Committed Development	No		13.9	13.9	<0.1	<1	Negligible	Not significant
CD_21	CR/2020/0220/FUL	528307	138432	Committed Development	No		14.2	14.2	<0.1	<1	Negligible	Not significant
CD_22	CR/2018/0110/PA3	528659	137439	Committed Development	Yes	Hazelwick AQMA	15.2	15.3	0.1	<1	Negligible	Not significant
CD_23	CR/2021/0455/PA3	528637	137044	Committed Development	Yes	Hazelwick AQMA (proposed extension)	15.7	15.7	<0.1	<1	Negligible	Not significant
CD_24	CR/2017/0522/PA3	526918	137217	Committed Development	No		15.9	15.9	<0.1	<1	Negligible	Not significant
CD_25	CR/2017/0997/OUT	527192	136870	Committed Development	No		14.6	14.6	<0.1	<1	Negligible	Not significant
CD_26	CR/2017/0564/FUL	527761	136758	Committed Development	No		14.5	14.5	<0.1	<1	Negligible	Not significant
CD_27	CR/2017/0882/PA3	528311	136555	Committed Development	No		14.3	14.3	<0.1	<1	Negligible	Not significant
CD_28	CR/2019/0403/FUL	527368	136775	Committed Development	No		14.6	14.6	<0.1	<1	Negligible	Not significant
CD_29	CR/2018/3002/EIA	527342	136438	Committed Development	No		14.6	14.6	<0.1	<1	Negligible	Not significant
CD_30	CR/2020/0646/PA3	526912	136392	Committed Development	No		14.6	14.6	<0.1	<1	Negligible	Not significant
CD_31	CR/2017/0479/PA3	526912	136392	Committed Development	No		14.6	14.6	<0.1	<1	Negligible	Not significant
CD_32	CR/2016/1053/FUL	525966	136027	Committed Development	No		14.2	14.2	<0.1	<1	Negligible	Not significant
CD_33	CR/2020/0274/FUL	526250	137355	Committed Development	No		14.9	14.9	<0.1	<1	Negligible	Not significant
CD_34	CR/2021/0308/ARM	526766	136029	Committed Development	No		14.5	14.5	<0.1	<1	Negligible	Not significant
CD_35	CR/2020/0155/FUL	530132	135825	Committed Development	No		14.6	14.6	<0.1	<1	Negligible	Not significant
CD_36	CR/2022/0046/FUL	529771	139251	Committed Development	No		13.5	13.5	<0.1	<1	Negligible	Not significant
CD_37	CR/2021/0581/PA3	530350	141159	Committed Development	No		15.8	15.8	<0.1	<1	Negligible	Not significant

ID	Name	X	Y	Type	In AQMA ?	AQMA Title	2038 Annual Mean PM <sub>10</sub> Concentration (µg/m <sup>3</sup> )			Change Relative to Air Quality Standard (%)	Impact	Significance
							Without Project	With Project	Change			
CD_38	CR/2017/0921/FUL	526918	137217	Committed Development	No		15.9	15.9	<0.1	<1	Negligible	Not significant
CD_39	CR/2021/0685/OUT	529698	139747	Committed Development	No		13.5	13.5	<0.1	<1	Negligible	Not significant
CD_40	CR/2021/0611/FUL	526441	136397	Committed Development	No		14.6	14.6	<0.1	<1	Negligible	Not significant
CD_41	19/00062/F	528835	143452	Committed Development	No		14.1	14.1	<0.1	<1	Negligible	Not significant
CD_42	18/01180/F	528519	145141	Committed Development	No		13.6	13.6	<0.1	<1	Negligible	Not significant
CD_43	18/01158/F	527857	150465	Committed Development	Yes	AQMA No.12	14.7	14.7	<0.1	<1	Negligible	Not significant
CD_44	21/01193/PAP30	525416	150875	Committed Development	Yes	AQMA No.11	14.5	14.5	<0.1	<1	Negligible	Not significant
CD_45	20/00864/S73	527448	152967	Committed Development	No		14.1	14.1	<0.1	<1	Negligible	Not significant
CD_46	20/01880/CONLA	526875	142098	Committed Development	No		13.6	13.7	0.1	<1	Negligible	Not significant
CD_47	20/01923/HHOLD	527882	142306	Committed Development	Yes	AQMA No. 3	14.3	14.4	0.1	<1	Negligible	Not significant
CD_48	20/02034/F	527837	142872	Committed Development	Yes	AQMA No. 3	14.8	14.8	<0.1	<1	Negligible	Not significant
CD_49	20/01199/S73	528064	142810	Committed Development	No		14.1	14.1	<0.1	<1	Negligible	Not significant
CD_50	19/01931/S73	527976	142924	Committed Development	No		14.0	14.0	<0.1	<1	Negligible	Not significant
CD_51	21/00020/CU	530723	142426	Committed Development	No		15.1	15.2	0.1	<1	Negligible	Not significant
CD_52	20/02770/F	528220	143608	Committed Development	No		14.6	14.6	<0.1	<1	Negligible	Not significant
CD_53	20/00862/PAP30	528519	143063	Committed Development	No		15.0	15.0	<0.1	<1	Negligible	Not significant
CD_54	20/01125/S73	530508	141924	Committed Development	No		16.1	16.2	0.1	<1	Negligible	Not significant
CD_55	22/00181/F	529018	143072	Committed Development	No		13.8	13.8	<0.1	<1	Negligible	Not significant
CD_56	21/00501/F	528626	143149	Committed Development	No		14.5	14.5	<0.1	<1	Negligible	Not significant
CD_57	21/01975/PAP30	528698	143170	Committed Development	No		14.3	14.3	<0.1	<1	Negligible	Not significant
CD_58	21/02101/F	529018	143072	Committed Development	No		13.8	13.8	<0.1	<1	Negligible	Not significant
CD_59	19/00986/F	527346	144779	Committed Development	No		13.7	13.7	<0.1	<1	Negligible	Not significant
CD_60	21/00224/CLE	528732	142722	Committed Development	No		14.0	14.0	<0.1	<1	Negligible	Not significant
CD_61	22/00724/F	529074	143275	Committed Development	No		13.8	13.8	<0.1	<1	Negligible	Not significant
CD_62	19/02199/S73	528519	145141	Committed Development	No		13.6	13.6	<0.1	<1	Negligible	Not significant
CD_63	20/00548/CON	525944	144597	Committed Development	No		12.8	12.8	<0.1	<1	Negligible	Not significant
CD_64	21/03303/F	528497	145190	Committed Development	No		13.7	13.7	<0.1	<1	Negligible	Not significant
CD_65	21/02059/AGD	527410	145502	Committed Development	No		13.1	13.1	<0.1	<1	Negligible	Not significant
CD_66	20/02386/AGD	525944	144597	Committed Development	No		12.8	12.8	<0.1	<1	Negligible	Not significant
CD_67	22/01400/F	528039	143251	Committed Development	No		14.6	14.6	<0.1	<1	Negligible	Not significant
CD_68	22/01247/S73	528392	143061	Committed Development	No		14.6	14.6	<0.1	<1	Negligible	Not significant
CD_69	22/00849/F	525728	143555	Committed Development	No		13.1	13.1	<0.1	<1	Negligible	Not significant
CD_70	22/00877/F	525453	150128	Committed Development	No		14.6	14.5	-0.1	<-1	Negligible	Not significant
CD_71	22/00695/S73	530403	153030	Committed Development	No		16.8	16.8	<0.1	<1	Negligible	Not significant
CD_72	22/01816/F	528684	143300	Committed Development	No		14.2	14.2	<0.1	<1	Negligible	Not significant
CD_73	2020/1099	530680	141453	Committed Development	No		15.7	15.8	0.1	<1	Negligible	Not significant
CD_74	2020/2297	531774	142808	Committed Development	No		13.3	13.4	0.1	<1	Negligible	Not significant
CD_75	2020/1782	530568	140653	Committed Development	No		15.0	15.1	0.1	<1	Negligible	Not significant
CD_76	2019/548/EIA	531214	143209	Committed Development	No		13.9	14.0	0.1	<1	Negligible	Not significant

ID	Name	X	Y	Type	In AQMA ?	AQMA Title	2038 Annual Mean PM <sub>10</sub> Concentration (µg/m <sup>3</sup> )			Change Relative to Air Quality Standard (%)	Impact	Significance
							Without Project	With Project	Change			
CD_77	2018/806	530343	141791	Committed Development	No		16.1	16.4	0.3	1	Negligible	Not significant
CD_78	2018/2567	531045	143264	Committed Development	No		14.8	14.9	0.1	<1	Negligible	Not significant
CD_79	2021/975	531161	143499	Committed Development	No		14.1	14.1	<0.1	<1	Negligible	Not significant
CD_80	2019/169	532240	140294	Committed Development	No		13.2	13.2	<0.1	<1	Negligible	Not significant
CD_81	2017/1782	532791	140734	Committed Development	No		13.3	13.3	<0.1	<1	Negligible	Not significant
CD_82	2022/718/N	533837	143783	Committed Development	No		13.0	13.0	<0.1	<1	Negligible	Not significant
CD_83	2019/13	531036	147889	Committed Development	No		16.0	16.0	<0.1	<1	Negligible	Not significant
CD_84	2019/868	530513	146183	Committed Development	No		14.8	14.8	<0.1	<1	Negligible	Not significant
CD_85	2018/2096	531432	153189	Committed Development	No		17.1	17.1	<0.1	<1	Negligible	Not significant
CD_86	2021/329	530705	139581	Committed Development	No		14.6	14.6	<0.1	<1	Negligible	Not significant
CD_87	DC/17/2481	523000	134622	Committed Development	No		14.6	14.6	<0.1	<1	Negligible	Not significant
CD_88	DC/10/1612	525188	139649	Committed Development	No		13.3	13.3	<0.1	<1	Negligible	Not significant
CD_89	DC/17/2481/OUT; DC/20/2223/REM;	525188	139649	Committed Development	No		13.3	13.3	<0.1	<1	Negligible	Not significant
CD_90	DC21/0890/PEPO	525188	139649	Committed Development	No		13.3	13.3	<0.1	<1	Negligible	Not significant
CD_91	DC/20/0380	524979	138838	Committed Development	No		12.5	12.5	<0.1	<1	Negligible	Not significant
CD_92	MO/2019/1326	523606	142986	Committed Development	No		12.4	12.4	<0.1	<1	Negligible	Not significant
CD_93	DM/21/0644	530705	139581	Committed Development	No		14.6	14.6	<0.1	<1	Negligible	Not significant
CD_94	DM/19/2758	532178	136395	Committed Development	No		12.5	12.5	<0.1	<1	Negligible	Not significant
CD_95	DM/21/0028	533534	139307	Committed Development	No		13.1	13.1	<0.1	<1	Negligible	Not significant
CD_96	DM/20/3808	532359	135899	Committed Development	No		13.0	13.0	<0.1	<1	Negligible	Not significant
CD_97	DM/20/2150	526179	133096	Committed Development	No		16.0	16.0	<0.1	<1	Negligible	Not significant
CD_98	DM/20/4562	526179	133096	Committed Development	No		16.0	16.0	<0.1	<1	Negligible	Not significant
CD_99	DM/18/0897	526091	130520	Committed Development	No		14.4	14.4	<0.1	<1	Negligible	Not significant
CD_100	DM/21/3805	530415	138790	Committed Development	No		15.6	15.6	<0.1	<1	Negligible	Not significant
CD_101	DM/19/4636	526674	133469	Committed Development	No		15.2	15.2	<0.1	<1	Negligible	Not significant
CD_102	Land at Steers Lane, Forge Wood	529375	139637	Committed Development	No		13.1	13.1	<0.1	<1	Negligible	Not significant
CD_103	Land to the south east of Heathy Farm, Balcombe Road	529795	138958	Committed Development	No		14.8	14.8	<0.1	<1	Negligible	Not significant
CD_104	Land East of London Road, Northgate	526977	137973	Committed Development	No		15.4	15.4	<0.1	<1	Negligible	Not significant
CD_105	Shaw House, Pegler Way	526663	136659	Committed Development	No		15.1	15.1	<0.1	<1	Negligible	Not significant
CD_106	Ambulance Station, Ifield Road	526251	137357	Committed Development	No		14.8	14.9	0.1	<1	Negligible	Not significant
CD_107	96-102 North Road	528154	137672	Committed Development	Yes	Hazelwick AQMA	15.0	15.0	<0.1	<1	Negligible	Not significant
CD_108	Rear Gardens, Dingle Close/Ifield Road	525755	137049	Committed Development	No		14.1	14.1	<0.1	<1	Negligible	Not significant
CD_109	Ifield Community College, Ifield (125 dwellings)	525353	136895	Committed Development	No		14.2	14.2	<0.1	<1	Negligible	Not significant
CD_110	Rear Gardens, Snell Hatch/Ifield Road	525817	136851	Committed Development	No		14.1	14.1	<0.1	<1	Negligible	Not significant
CD_111	Land at Gales Place and West Way	528025	136974	Committed Development	No		14.2	14.2	<0.1	<1	Negligible	Not significant
CD_112	Southern Counties, West Green (218 dwellings, mixed use priority for residential)	526555	136650	Committed Development	No		14.8	14.8	<0.1	<1	Negligible	Not significant
CD_113	15-29 Broadway Upper Floors, Northgate (57 dwellings)	526937	136601	Committed Development	No		14.6	14.7	0.1	<1	Negligible	Not significant
CD_114	46-48 Goffs Park Road	526193	136089	Committed Development	No		14.8	14.8	<0.1	<1	Negligible	Not significant



ID	Name	X	Y	Type	In AQMA ?	AQMA Title	2038 Annual Mean PM <sub>10</sub> Concentration (µg/m <sup>3</sup> )			Change Relative to Air Quality Standard (%)	Impact	Significance
							Without Project	With Project	Change			
CD_115	Land east of Balcombe Road/Street Hill, Pound Hill (developable) 15 dwellings	530065	136156	Committed Development	No		14.9	15.0	0.1	<1	Negligible	Not significant
CD_116	Land North of the A264 at Junction 10 of M23	530417	138791	Committed Development	No		15.6	15.6	<0.1	<1	Negligible	Not significant
CD_117	Cedars (Former Crawley Forest School), Brighton Road, Pease Pottage	526066	132527	Committed Development	No		14.2	14.2	<0.1	<1	Negligible	Not significant
CD_118	Horley Police Station, 15 Massetts Road	528437	142923	Committed Development	Yes	AQMA No. 3	13.8	13.8	<0.1	<1	Negligible	Not significant
CD_119	Telephone Exchange, Victoria Road South	528307	143044	Committed Development	No		14.2	14.2	<0.1	<1	Negligible	Not significant
CD_120	59-61 Brighton Road, Horley	528545	142953	Committed Development	No		13.9	13.9	<0.1	<1	Negligible	Not significant
CD_121	Land at Meath Green	527222	144199	Committed Development	No		13.5	13.5	<0.1	<1	Negligible	Not significant
CD_122	Former Chequers Hotel, Bonehurst Road	528409	144102	Committed Development	No		14.5	14.5	<0.1	<1	Negligible	Not significant
CD_123	Salfords Industrial Estate	528425	145893	Committed Development	No		13.4	13.4	<0.1	<1	Negligible	Not significant
CD_124	Perrywood Business Park	528831	146322	Committed Development	No		13.3	13.3	<0.1	<1	Negligible	Not significant
CD_125	Library and Pool House, Bancroft Road, Reigate, RH2 7RP	525465	150162	Committed Development	No		14.9	14.9	<0.1	<1	Negligible	Not significant
CD_126	Land adjacent to the Town Hall, Castlefield Road	525414	150376	Committed Development	No		14.4	14.4	<0.1	<1	Negligible	Not significant
CD_127	Land adjacent to the Town Hall, Castlefield Road, Reigate, RH2 0SH	525395	150459	Committed Development	No		14.4	14.4	<0.1	<1	Negligible	Not significant
CD_128	Wells Place Industrial Estate, Redhill	528827	152544	Committed Development	No		14.5	14.5	<0.1	<1	Negligible	Not significant
CD_129	Land at Plough Road and Redehall Road, Smallfield	532038	143032	Committed Development	No		13.3	13.3	<0.1	<1	Negligible	Not significant
CD_130	Chapel Road, Smallfield	531782	143381	Committed Development	No		13.7	13.8	0.1	<1	Negligible	Not significant
CD_131	Woodlands Garage, Chapel Road, Smallfield	531786	143371	Committed Development	No		13.8	13.8	<0.1	<1	Negligible	Not significant
CD_132	DS43 Land adjacent to Three Acres, Hookwood	526662	142530	Committed Development	No		13.2	13.3	0.1	<1	Negligible	Not significant
CD_133	DS44 Land south of Kennel Road, Hookwood	526572	142602	Committed Development	No		13.2	13.2	<0.1	<1	Negligible	Not significant
CD_134	DS56 Land at the Priest's House, Leigh	522504	146804	Committed Development	No		13.2	13.2	<0.1	<1	Negligible	Not significant
E_1	Turners Hill School	530048	136823	Education	No		15.1	15.1	<0.1	<1	Negligible	Not significant
E_2	Cranbrook Independent Nursery & Pre-School	530314	140556	Education	No		15.1	15.1	<0.1	<1	Negligible	Not significant
E_3	Western Road Primary School	525347	164169	Education	Yes	Sutton AQMA	15.4	15.4	<0.1	<1	Negligible	Not significant
E_4	Sutton Opportunity Group	528846	165124	Education	Yes	Sutton AQMA	15.2	15.2	<0.1	<1	Negligible	Not significant
E_5	Rainbow Day Nursery	502309	166648	Education	No		16.0	16.0	<0.1	<1	Negligible	Not significant
E_6	Options Skills	531207	161139	Education	Yes	Croydon AQMA	15.1	15.1	<0.1	<1	Negligible	Not significant
E_7	Christ Church C of E Primary School	531703	162048	Education	Yes	Croydon AQMA	16.2	16.2	<0.1	<1	Negligible	Not significant
E_8	Archbishop Tenison's Church of England High School, Croydon	533600	165095	Education	Yes	Croydon AQMA	15.6	15.6	<0.1	<1	Negligible	Not significant
E_9	Nursery and Preschool Croydon, Fennies Nursery	533907	165781	Education	Yes	Croydon AQMA	16.3	16.3	<0.1	<1	Negligible	Not significant
E_10	Harris Federation	532549	165700	Education	Yes	Croydon AQMA	18.8	18.8	<0.1	<1	Negligible	Not significant
E_11	Beckmead College	533617	168166	Education	Yes	Croydon AQMA	17.4	17.4	<0.1	<1	Negligible	Not significant
E_12	Croydon College	532813	165402	Education	Yes	Croydon AQMA	19.0	19.0	<0.1	<1	Negligible	Not significant
E_13	Brigh Horizons Coulsdon Day Nursery	529694	159634	Education	Yes	Croydon AQMA	14.4	14.4	<0.1	<1	Negligible	Not significant
E_14	Little Garden The Worcester Park Day Nursery & Pre-School	522362	165956	Education	Yes	Sutton AQMA	16.4	16.4	<0.1	<1	Negligible	Not significant
E_15	The BRIT School	532834	167463	Education	Yes	Croydon AQMA	17.3	17.3	<0.1	<1	Negligible	Not significant
E_16	Reigate College	525492	150500	Education	No		14.2	14.2	<0.1	<1	Negligible	Not significant
E_17	Croydon College	532620	165509	Education	Yes	Croydon AQMA	18.1	18.1	<0.1	<1	Negligible	Not significant

ID	Name	X	Y	Type	In AQMA ?	AQMA Title	2038 Annual Mean PM <sub>10</sub> Concentration (µg/m <sup>3</sup> )			Change Relative to Air Quality Standard (%)	Impact	Significance
							Without Project	With Project	Change			
E_18	Purley Nursery School	531368	161757	Education	Yes	Croydon AQMA	16.1	16.1	<0.1	<1	Negligible	Not significant
E_19	Sherwood Pre-School	532188	164484	Education	Yes	Croydon AQMA	16.0	16.0	<0.1	<1	Negligible	Not significant
E_20	Long Lane Primary School	534943	167114	Education	Yes	Croydon AQMA	17.1	17.1	<0.1	<1	Negligible	Not significant
E_21	South Way Junior School	536272	165191	Education	Yes	Croydon AQMA	14.3	14.3	<0.1	<1	Negligible	Not significant
E_22	Heathfield Academy	532571	164792	Education	Yes	Croydon AQMA	16.3	16.3	<0.1	<1	Negligible	Not significant
E_23	Stepping Stones Day Nursery	531231	167566	Education	Yes	Croydon AQMA	17.8	17.8	<0.1	<1	Negligible	Not significant
E_24	Westbury Tender Day Nursery	532779	167108	Education	Yes	Croydon AQMA	17.4	17.4	<0.1	<1	Negligible	Not significant
E_25	Junior VIPs Nursery	532168	166296	Education	Yes	Croydon AQMA	17.4	17.4	<0.1	<1	Negligible	Not significant
E_26	Oasis Academy Shirley Park Stroud Green Campus	535007	166992	Education	Yes	Croydon AQMA	14.9	14.9	<0.1	<1	Negligible	Not significant
E_27	Bramley Bank Short Stay School	532572	163206	Education	Yes	Croydon AQMA	15.7	15.7	<0.1	<1	Negligible	Not significant
E_28	Ivy League Nursery	533801	168297	Education	Yes	Croydon AQMA	17.5	17.5	<0.1	<1	Negligible	Not significant
E_29	Gingerbread Corner Nursery & Afterschool	532702	166669	Education	Yes	Croydon AQMA	17.2	17.2	<0.1	<1	Negligible	Not significant
E_30	Nursery and Preschool Purley	531485	162029	Education	Yes	Croydon AQMA	15.7	15.7	<0.1	<1	Negligible	Not significant
E_31	King Fishers Pre-School & Day Care Nursery	533528	166211	Education	Yes	Croydon AQMA	17.0	17.0	<0.1	<1	Negligible	Not significant
E_32	Cumnor House Nursery South Croydon	531636	162583	Education	Yes	Croydon AQMA	15.1	15.2	0.1	<1	Negligible	Not significant
E_33	Mini Willows Day Nursery	533031	168377	Education	Yes	Croydon AQMA	17.8	17.8	<0.1	<1	Negligible	Not significant
E_34	Woodside Primary School	533429	166457	Education	Yes	Croydon AQMA	17.6	17.6	<0.1	<1	Negligible	Not significant
E_35	Alpha Day Nursery	534638	167323	Education	Yes	Croydon AQMA	17.6	17.5	-0.1	<-1	Negligible	Not significant
E_36	Malling Close Children's Centre	535081	167399	Education	Yes	Croydon AQMA	15.6	15.6	<0.1	<1	Negligible	Not significant
E_37	Tunstall Nursery School & Children's Centre	533466	166136	Education	Yes	Croydon AQMA	16.8	16.8	<0.1	<1	Negligible	Not significant
E_38	Inspire Day Nursery	532303	166839	Education	Yes	Croydon AQMA	17.3	17.3	<0.1	<1	Negligible	Not significant
E_39	Harris Primary Academy Haling Park	532534	163775	Education	Yes	Croydon AQMA	16.7	16.7	<0.1	<1	Negligible	Not significant
E_40	Elgin Nursery	533784	165831	Education	Yes	Croydon AQMA	16.0	16.0	<0.1	<1	Negligible	Not significant
E_41	Dakota House	531600	167157	Education	Yes	Croydon AQMA	17.8	17.8	<0.1	<1	Negligible	Not significant
E_42	Happy Little Bunny Nursery	531756	165423	Education	Yes	Croydon AQMA	16.6	16.6	<0.1	<1	Negligible	Not significant
E_43	Kids-Joy Nursery	530827	167208	Education	Yes	Croydon AQMA	17.8	17.8	<0.1	<1	Negligible	Not significant
E_44	Mmi Pre School	533115	166257	Education	Yes	Croydon AQMA	17.1	17.1	<0.1	<1	Negligible	Not significant
E_45	Little Pumpkins Nursery - East Croydon	532701	166297	Education	Yes	Croydon AQMA	17.4	17.4	<0.1	<1	Negligible	Not significant
E_46	Olive Tree Day Nursery & Pre-School	531617	166918	Education	Yes	Croydon AQMA	17.6	17.7	0.1	<1	Negligible	Not significant
E_47	Cumnor House Boy's School	531484	161957	Education	Yes	Croydon AQMA	15.5	15.5	<0.1	<1	Negligible	Not significant
E_48	Blossoms Day Nursery	531680	165466	Education	Yes	Croydon AQMA	16.9	16.9	<0.1	<1	Negligible	Not significant
E_49	Chipstead Valley Primary School	529673	159560	Education	Yes	Croydon AQMA	14.9	14.9	<0.1	<1	Negligible	Not significant
E_50	Little Garden The Worcester Park Day Nursery & Pre-School	522462	166021	Education	Yes	Sutton AQMA	15.4	15.4	<0.1	<1	Negligible	Not significant
E_51	Oakwood School	529881	140418	Education	No		13.4	13.4	<0.1	<1	Negligible	Not significant
E_52	Shapes Day Nursery	526008	148435	Education	No		13.7	13.7	<0.1	<1	Negligible	Not significant
E_53	Micklefield School	525339	150806	Education	No		14.4	14.4	<0.1	<1	Negligible	Not significant
E_54	Bright Horizons Sutton Day Nursery and Preschool	525497	164047	Education	Yes	Sutton AQMA	15.4	15.4	<0.1	<1	Negligible	Not significant
E_55	Rosehill Nursery	525926	166590	Education	Yes	Sutton AQMA	16.4	16.4	<0.1	<1	Negligible	Not significant

ID	Name	X	Y	Type	In AQMA ?	AQMA Title	2038 Annual Mean PM <sub>10</sub> Concentration (µg/m <sup>3</sup> )			Change Relative to Air Quality Standard (%)	Impact	Significance
							Without Project	With Project	Change			
E_56	Lullaby's at Little Village	533106	167117	Education	Yes	Croydon AQMA	16.4	16.4	<0.1	<1	Negligible	Not significant
E_57	Cargreen Road	533951	168231	Education	Yes	Croydon AQMA	16.9	16.9	<0.1	<1	Negligible	Not significant
E_58	The Grove Nursery	505149	162640	Education	Yes	M25 AQMA	18.9	18.9	<0.1	<1	Negligible	Not significant
E_59	Rainbow Nursery	502296	166731	Education	No		16.3	16.3	<0.1	<1	Negligible	Not significant
E_60	Byfleet Cricket Club	505627	161307	Education	No		20.8	20.8	<0.1	<1	Negligible	Not significant
E_61	Manorcroft Nursery Egham	501358	170940	Education	No		16.2	16.2	<0.1	<1	Negligible	Not significant
E_62	Busy Bees Crawley	527542	136547	Education	No		14.5	14.6	0.1	<1	Negligible	Not significant
E_63	Three Bridges Primary School	528502	136926	Education	No		14.8	14.8	<0.1	<1	Negligible	Not significant
E_64	Little Explorers Nursery and Preschool	529387	136872	Education	No		14.9	14.9	<0.1	<1	Negligible	Not significant
E_65	Oakwood School	529882	140380	Education	No		13.4	13.4	<0.1	<1	Negligible	Not significant
E_66	Hotham Primary School	526164	141600	Education	No		12.7	12.7	<0.1	<1	Negligible	Not significant
E_67	Horley Infant School	528406	143443	Education	No		14.1	14.1	<0.1	<1	Negligible	Not significant
E_68	Hotham Primary School	526030	141565	Education	No		12.8	12.8	<0.1	<1	Negligible	Not significant
E_69	Dovers Green School	526137	148231	Education	No		13.6	13.6	<0.1	<1	Negligible	Not significant
E_70	Shapes Day Nursery	526008	148421	Education	No		13.7	13.7	<0.1	<1	Negligible	Not significant
E_71	Povey Cross Road	527505	142356	Education	No		14.3	14.3	<0.1	<1	Negligible	Not significant
E_72	Monkey Puzzle Day Nursery and Preschool Sutton	523791	164841	Education	Yes	Sutton AQMA	15.1	15.1	<0.1	<1	Negligible	Not significant
E_73	Hopscotch Day Nursery	525225	162093	Education	Yes	Sutton AQMA	14.8	14.8	<0.1	<1	Negligible	Not significant
E_74	Burlington Junior School	523550	164872	Education	Yes	Sutton AQMA	15.7	15.7	<0.1	<1	Negligible	Not significant
E_75	Chiltern Nurseries Ltd	525889	162543	Education	Yes	Sutton AQMA	14.2	14.2	<0.1	<1	Negligible	Not significant
E_76	First Little Steps Pre-School	524289	166923	Education	Yes	Merton AQMA	16.0	16.0	<0.1	<1	Negligible	Not significant
E_77	Owlets Nursery	531689	143109	Education	No		13.7	13.7	<0.1	<1	Negligible	Not significant
E_78	Copthorne C of E Junior School	531200	138721	Education	No		14.1	14.1	<0.1	<1	Negligible	Not significant
E_79	Oakwood School	530047	135909	Education	No		14.3	14.3	<0.1	<1	Negligible	Not significant
E_80	Brambly House Montessori School	530246	153690	Education	No		17.0	17.0	<0.1	<1	Negligible	Not significant
E_81	South Norwood Primary School	534271	168199	Education	Yes	Croydon AQMA	16.8	16.8	<0.1	<1	Negligible	Not significant
E_82	Haling Park Road	532099	163740	Education	Yes	Croydon AQMA	15.4	15.4	<0.1	<1	Negligible	Not significant
E_83	Harris Primary Academy Haling Park	524250	163811	Education	Yes	Sutton AQMA	15.6	15.6	<0.1	<1	Negligible	Not significant
E_84	All Saints New Road	528282	166514	Education	Yes	Sutton AQMA	15.5	15.5	<0.1	<1	Negligible	Not significant
E_85	Green Lane Primary & Nursery School	525963	166737	Education	Yes	Sutton AQMA	16.7	16.7	<0.1	<1	Negligible	Not significant
E_86	Bright Horizons North Cheam Day Nursery and Preschool	523699	165406	Education	Yes	Sutton AQMA	16.4	16.4	<0.1	<1	Negligible	Not significant
E_87	Addlestone Young People & Family Centre	504328	164354	Education	No		17.8	17.8	<0.1	<1	Negligible	Not significant
E_88	Our Lady Immaculate Catholic Primary School	523805	163351	Education	Yes	Sutton AQMA	14.4	14.4	<0.1	<1	Negligible	Not significant
E_89	Aragon Primary School	524027	166931	Education	Yes	Merton AQMA	15.8	15.8	<0.1	<1	Negligible	Not significant
E_90	Sutton Centre	525094	164070	Education	Yes	Sutton AQMA	15.8	15.8	<0.1	<1	Negligible	Not significant
E_91	Toggles Nursery	533393	165788	Education	Yes	Croydon AQMA	16.1	16.1	<0.1	<1	Negligible	Not significant
E_92	Boyer School of Irish Dance	524451	166651	Education	Yes	Sutton AQMA	16.2	16.2	<0.1	<1	Negligible	Not significant
E_93	Cumnor House School for Girls	529657	161695	Education	Yes	Croydon AQMA	14.0	14.0	<0.1	<1	Negligible	Not significant



ID	Name	X	Y	Type	In AQMA ?	AQMA Title	2038 Annual Mean PM <sub>10</sub> Concentration (µg/m <sup>3</sup> )			Change Relative to Air Quality Standard (%)	Impact	Significance
							Without Project	With Project	Change			
E_94	Hackbridge Primary School - London Road Campus	528352	166585	Education	Yes	Sutton AQMA	15.7	15.7	<0.1	<1	Negligible	Not significant
E_95	Hackbridge Primary School - London Road Campus	531192	168054	Education	Yes	Croydon AQMA	17.7	17.7	<0.1	<1	Negligible	Not significant
E_96	St Teresa R C Primary School	526526	167097	Education	Yes	Merton AQMA	16.7	16.7	<0.1	<1	Negligible	Not significant
E_97	St Teresa R C Primary School	526546	167153	Education	Yes	Merton AQMA	16.6	16.6	<0.1	<1	Negligible	Not significant
E_98	Woodgate Primary School	526572	133362	Education	No		15.2	15.2	<0.1	<1	Negligible	Not significant
E_99	Heathfield Academy	532498	164631	Education	Yes	Croydon AQMA	16.7	16.7	<0.1	<1	Negligible	Not significant
E_100	Malmesbury Primary School Morden	526333	167048	Education	Yes	Merton AQMA	16.6	16.6	<0.1	<1	Negligible	Not significant
E_101	Micklefield School	525294	150847	Education	No		14.3	14.3	<0.1	<1	Negligible	Not significant
E_102	Krishna Avanti Primary School, Croydon	531994	164898	Education	Yes	Croydon AQMA	16.9	16.9	<0.1	<1	Negligible	Not significant
E_103	Harris Primary Academy Purley Way	531136	164273	Education	Yes	Croydon AQMA	17.5	17.5	<0.1	<1	Negligible	Not significant
E_104	Marden Lodge Primary School & Nursery	531877	160740	Education	Yes	Croydon AQMA	14.9	14.9	<0.1	<1	Negligible	Not significant
E_105	St Nicholas School Canterbury Road Hub	531114	166684	Education	Yes	Croydon AQMA	17.6	17.6	<0.1	<1	Negligible	Not significant
E_106	Holmesdale Community Infant School	525480	151156	Education	No		13.9	13.9	<0.1	<1	Negligible	Not significant
E_107	Coombe Hill Junior School	535072	163963	Education	Yes	Croydon AQMA	13.9	13.9	<0.1	<1	Negligible	Not significant
E_108	Oasis Academy Ryelands	534700	167867	Education	Yes	Croydon AQMA	16.8	16.8	<0.1	<1	Negligible	Not significant
E_109	Al-Khair Primary School	531838	165892	Education	Yes	Croydon AQMA	17.0	17.0	<0.1	<1	Negligible	Not significant
E_110	Coombe Hill Junior School	534899	164070	Education	Yes	Croydon AQMA	14.1	14.1	<0.1	<1	Negligible	Not significant
E_111	Oasis Academy Shirley Park Stroud Green Campus	535065	167059	Education	Yes	Croydon AQMA	15.6	15.6	<0.1	<1	Negligible	Not significant
E_112	Dovers Green School	526075	148219	Education	No		13.8	13.8	<0.1	<1	Negligible	Not significant
E_113	North Downs Primary School (Leigh Site)	522117	147052	Education	No		13.1	13.1	<0.1	<1	Negligible	Not significant
E_114	St Mary's Catholic Infant School	532651	166181	Education	Yes	Croydon AQMA	17.8	17.8	<0.1	<1	Negligible	Not significant
E_115	Cheam Park Farm Primary Academy	524396	165490	Education	Yes	Sutton AQMA	15.6	15.6	<0.1	<1	Negligible	Not significant
E_116	Intouch Outdoors Reigate	525311	150072	Education	No		14.1	14.1	<0.1	<1	Negligible	Not significant
E_117	West Thornton Primary School	530787	167028	Education	Yes	Croydon AQMA	16.9	16.9	<0.1	<1	Negligible	Not significant
E_118	Lime Tree Primary School	528630	152434	Education	No		14.9	14.9	<0.1	<1	Negligible	Not significant
E_119	Handcross Primary School	526204	130558	Education	No		13.5	13.5	<0.1	<1	Negligible	Not significant
E_120	Yoga with Denise	501366	170822	Education	No		16.2	16.2	<0.1	<1	Negligible	Not significant
E_121	Three Bridges Primary School	528233	136990	Education	No		14.2	14.2	<0.1	<1	Negligible	Not significant
E_122	Kenley Primary School	533502	159150	Education	Yes	Croydon AQMA	13.8	13.8	<0.1	<1	Negligible	Not significant
E_123	Woodcote Primary School	529682	160422	Education	Yes	Croydon AQMA	13.5	13.5	<0.1	<1	Negligible	Not significant
E_124	St Dunstan's CoE Primary School, Cheam	524087	163468	Education	Yes	Sutton AQMA	14.9	14.9	<0.1	<1	Negligible	Not significant
E_125	Abbey Primary School	525449	166556	Education	Yes	Sutton AQMA	16.0	16.0	<0.1	<1	Negligible	Not significant
E_126	Cheam Fields Primary Academy	524148	164439	Education	Yes	Sutton AQMA	15.6	15.6	<0.1	<1	Negligible	Not significant
E_127	Russell Hill Road Day Nursery	531021	162244	Education	Yes	Croydon AQMA	14.8	14.8	<0.1	<1	Negligible	Not significant
E_128	Montpelier Primary School	531691	162094	Education	Yes	Croydon AQMA	15.3	15.3	<0.1	<1	Negligible	Not significant
E_129	The Kindergartens	530029	165398	Education	Yes	Sutton AQMA	15.2	15.2	<0.1	<1	Negligible	Not significant
E_130	Aerodrome Primary School	531790	164208	Education	Yes	Croydon AQMA	16.3	16.3	<0.1	<1	Negligible	Not significant
E_131	The Link Primary School	530267	164885	Education	Yes	Sutton AQMA	15.8	15.8	<0.1	<1	Negligible	Not significant



ID	Name	X	Y	Type	In AQMA ?	AQMA Title	2038 Annual Mean PM <sub>10</sub> Concentration (µg/m <sup>3</sup> )			Change Relative to Air Quality Standard (%)	Impact	Significance
							Without Project	With Project	Change			
E_132	Harris Aspire Academy	533809	168368	Education	Yes	Croydon AQMA	17.0	17.0	<0.1	<1	Negligible	Not significant
E_133	Russell Hill Road Day Nursery	531102	162228	Education	Yes	Croydon AQMA	14.8	14.8	<0.1	<1	Negligible	Not significant
E_134	Rutherford School	534030	164433	Education	Yes	Croydon AQMA	14.3	14.3	<0.1	<1	Negligible	Not significant
E_135	Harris Academy Sutton	525849	162481	Education	Yes	Sutton AQMA	14.3	14.3	<0.1	<1	Negligible	Not significant
E_136	Glenthorne High School	525280	166182	Education	Yes	Sutton AQMA	16.3	16.3	<0.1	<1	Negligible	Not significant
E_137	Cheam High School	524189	164581	Education	Yes	Sutton AQMA	15.6	15.6	<0.1	<1	Negligible	Not significant
E_138	BedZED	528357	166460	Education	Yes	Sutton AQMA	16.0	16.0	<0.1	<1	Negligible	Not significant
E_139	Reigate Valley College	525619	146729	Education	No		13.8	13.8	<0.1	<1	Negligible	Not significant
E_140	The Minster Junior School, Croydon	531830	164929	Education	Yes	Croydon AQMA	17.4	17.4	<0.1	<1	Negligible	Not significant
E_141	Grange Park School	561144	158373	Education	No		16.5	16.5	<0.1	<1	Negligible	Not significant
E_142	Wrotham School	561091	158241	Education	No		16.3	16.3	<0.1	<1	Negligible	Not significant
E_143	Shirley High School Performing Arts College	535826	165244	Education	Yes	Croydon AQMA	14.5	14.5	<0.1	<1	Negligible	Not significant
E_144	St John's CofE Primary School	535737	165462	Education	Yes	Croydon AQMA	14.6	14.6	<0.1	<1	Negligible	Not significant
E_145	Coloma Convent Girls' School	535582	165173	Education	Yes	Croydon AQMA	14.7	14.7	<0.1	<1	Negligible	Not significant
E_146	Trinity School	535193	165810	Education	Yes	Croydon AQMA	14.9	14.9	<0.1	<1	Negligible	Not significant
E_147	Oasis Academy Shirley Park	534794	166664	Education	Yes	Croydon AQMA	17.3	17.3	<0.1	<1	Negligible	Not significant
E_148	Cressey College	534524	167782	Education	Yes	Croydon AQMA	16.9	16.9	<0.1	<1	Negligible	Not significant
E_149	Oakwood School	534405	164511	Education	Yes	Croydon AQMA	14.2	14.2	<0.1	<1	Negligible	Not significant
E_150	Woodside Primary School and Children's Centre	534211	166913	Education	Yes	Croydon AQMA	16.8	16.8	<0.1	<1	Negligible	Not significant
E_151	St Chad's Catholic Primary School	533387	167861	Education	Yes	Croydon AQMA	16.3	16.3	<0.1	<1	Negligible	Not significant
E_152	Al-Khair School	533097	166191	Education	Yes	Croydon AQMA	18.0	18.0	<0.1	<1	Negligible	Not significant
E_153	Park Hill Infant School	533077	165278	Education	Yes	Croydon AQMA	15.8	15.8	<0.1	<1	Negligible	Not significant
E_154	Park Hill Junior School	533075	165294	Education	Yes	Croydon AQMA	15.8	15.8	<0.1	<1	Negligible	Not significant
E_155	Folly's End Christian School	533036	164604	Education	Yes	Croydon AQMA	15.4	15.4	<0.1	<1	Negligible	Not significant
E_156	Cambridge Tutors College	533029	164863	Education	Yes	Croydon AQMA	14.9	14.9	<0.1	<1	Negligible	Not significant
E_157	Selhurst Early Years Centre	532988	167415	Education	Yes	Croydon AQMA	17.4	17.4	<0.1	<1	Negligible	Not significant
E_158	Elmhurst School	532918	164487	Education	Yes	Croydon AQMA	16.3	16.3	<0.1	<1	Negligible	Not significant
E_159	Broadmead Primary School	532913	167010	Education	Yes	Croydon AQMA	17.3	17.3	<0.1	<1	Negligible	Not significant
E_160	BRIT School for Performing Arts and Technology	532864	167388	Education	Yes	Croydon AQMA	17.3	17.3	<0.1	<1	Negligible	Not significant
E_161	Whitehorse Manor Infant School	532815	168081	Education	Yes	Croydon AQMA	18.0	18.0	<0.1	<1	Negligible	Not significant
E_162	Whitehorse Manor Junior School	532806	168039	Education	Yes	Croydon AQMA	17.9	17.9	<0.1	<1	Negligible	Not significant
E_163	The Crescent Primary School	532757	167538	Education	Yes	Croydon AQMA	17.4	17.4	<0.1	<1	Negligible	Not significant
E_164	The Coningsby Pupil Referral Unit	532724	164850	Education	Yes	Croydon AQMA	16.8	16.8	<0.1	<1	Negligible	Not significant
E_165	Purley Oaks Primary School	532714	163279	Education	Yes	Croydon AQMA	15.2	15.2	<0.1	<1	Negligible	Not significant
E_166	St Mary's RC Junior School	532663	166264	Education	Yes	Croydon AQMA	17.5	17.5	<0.1	<1	Negligible	Not significant
E_167	Harris Primary Academy Haling Park	532656	163897	Education	Yes	Croydon AQMA	15.4	15.4	<0.1	<1	Negligible	Not significant
E_168	Thornton Heath Children's Centre	532629	168135	Education	Yes	Croydon AQMA	17.2	17.2	<0.1	<1	Negligible	Not significant
E_169	St Mary's Catholic Infant School	532476	166182	Education	Yes	Croydon AQMA	17.5	17.5	<0.1	<1	Negligible	Not significant
E_170	St Mary's Catholic High School	532473	166299	Education	Yes	Croydon AQMA	17.3	17.3	<0.1	<1	Negligible	Not significant

ID	Name	X	Y	Type	In AQMA ?	AQMA Title	2038 Annual Mean PM <sub>10</sub> Concentration (µg/m <sup>3</sup> )			Change Relative to Air Quality Standard (%)	Impact	Significance
							Without Project	With Project	Change			
E_171	Croydon Metropolitan College	532421	164748	Education	Yes	Croydon AQMA	16.7	16.7	<0.1	<1	Negligible	Not significant
E_172	Moving On Pupil Referral Unit	532415	164971	Education	Yes	Croydon AQMA	17.0	17.0	<0.1	<1	Negligible	Not significant
E_173	Educational Excellence and Wellbeing	532367	165211	Education	Yes	Croydon AQMA	18.8	18.8	<0.1	<1	Negligible	Not significant
E_174	Whitgift School	532316	164087	Education	Yes	Croydon AQMA	15.9	15.9	<0.1	<1	Negligible	Not significant
E_175	Harris Primary Academy Kenley	532270	160300	Education	Yes	Croydon AQMA	14.3	14.4	0.1	<1	Negligible	Not significant
E_176	Howard Primary School	532264	164559	Education	Yes	Croydon AQMA	16.0	16.1	0.1	<1	Negligible	Not significant
E_177	Ecclesbourne Primary School	532109	167590	Education	Yes	Croydon AQMA	17.2	17.3	0.1	<1	Negligible	Not significant
E_178	Old Palace of John Whitgift School	532022	165446	Education	Yes	Croydon AQMA	17.4	17.4	<0.1	<1	Negligible	Not significant
E_179	Harris Invictus Academy Croydon	532015	166280	Education	Yes	Croydon AQMA	17.7	17.7	<0.1	<1	Negligible	Not significant
E_180	St Giles School	532007	163586	Education	Yes	Croydon AQMA	15.4	15.4	<0.1	<1	Negligible	Not significant
E_181	Aurora Redehall School	531914	141450	Education	No		13.0	13.0	<0.1	<1	Negligible	Not significant
E_182	Elmwood Infant School	531912	167009	Education	Yes	Croydon AQMA	17.7	17.7	<0.1	<1	Negligible	Not significant
E_183	New Life Christian School	531902	165761	Education	Yes	Croydon AQMA	17.0	17.0	<0.1	<1	Negligible	Not significant
E_184	Elmwood Junior School	531901	166914	Education	Yes	Croydon AQMA	17.3	17.3	<0.1	<1	Negligible	Not significant
E_185	Redehall Preparatory School Redehall Road Horley	531893	142528	Education	No		13.8	13.8	<0.1	<1	Negligible	Not significant
E_186	Regina Coeli Catholic Primary School	531889	163287	Education	Yes	Croydon AQMA	15.0	15.0	<0.1	<1	Negligible	Not significant
E_187	Christ Church CofE Primary School (Purley)	531870	162362	Education	Yes	Croydon AQMA	14.9	14.9	<0.1	<1	Negligible	Not significant
E_188	Harris Academy Purley	531786	163282	Education	Yes	Croydon AQMA	15.0	15.0	<0.1	<1	Negligible	Not significant
E_189	Burstow Primary School Wheelers Lane Horley	531770	143125	Education	No		13.8	13.8	<0.1	<1	Negligible	Not significant
E_190	Parish Church CofE Junior School	531660	165115	Education	Yes	Croydon AQMA	16.6	16.6	<0.1	<1	Negligible	Not significant
E_191	Fairway Infant School Fairway Crawley	531653	139073	Education	No		13.5	13.5	<0.1	<1	Negligible	Not significant
E_192	Copthorne Church of England Junior School Church Road Crawley	531647	139445	Education	No		13.4	13.4	<0.1	<1	Negligible	Not significant
E_193	Peter Pan Playgroup	531613	139518	Education	No		13.5	13.5	<0.1	<1	Negligible	Not significant
E_194	Purley Nursery School	531442	161965	Education	Yes	Croydon AQMA	15.5	15.5	<0.1	<1	Negligible	Not significant
E_195	Jack and Jill Pre School	531364	139455	Education	No		13.6	13.6	<0.1	<1	Negligible	Not significant
E_196	Cranbrook Nursery School Antlands Lane Horley	530721	140469	Education	No		14.9	14.9	<0.1	<1	Negligible	Not significant
E_197	Link Secondary School	530646	164867	Education	Yes	Sutton AQMA	16.3	16.3	<0.1	<1	Negligible	Not significant
E_198	Wilson's School	530388	163886	Education	Yes	Sutton AQMA	14.7	14.7	<0.1	<1	Negligible	Not significant
E_199	Link Primary School	530354	164854	Education	Yes	Sutton AQMA	16.2	16.2	<0.1	<1	Negligible	Not significant
E_200	High View Primary School	530317	164279	Education	Yes	Sutton AQMA	15.5	15.5	<0.1	<1	Negligible	Not significant
E_201	Roshe School Halifax Close Pound Hill	530049	138331	Education	No		15.9	15.9	<0.1	<1	Negligible	Not significant
E_202	School in North East Neighbourhood	529874	139331	Education	No		13.2	13.2	<0.1	<1	Negligible	Not significant
E_203	Woodcote Primary School	529662	160722	Education	Yes	Croydon AQMA	13.5	13.5	<0.1	<1	Negligible	Not significant
E_204	Maidenbower Junior School	529574	135904	Education	No		14.9	14.9	<0.1	<1	Negligible	Not significant
E_205	Maidenbower Infant School	529519	135953	Education	No		14.9	14.9	<0.1	<1	Negligible	Not significant
E_206	Maidenbower and Pound Hill Children & Family Centre	529287	137141	Education	No		14.7	14.7	<0.1	<1	Negligible	Not significant
E_207	Pound Hill Junior School Crawley Lane Crawley	529283	137246	Education	No		14.7	14.7	<0.1	<1	Negligible	Not significant
E_208	Trinity Oaks Church of England Primary School Brookfield Drive Horley	529268	144190	Education	No		13.6	13.6	<0.1	<1	Negligible	Not significant

ID	Name	X	Y	Type	In AQMA ?	AQMA Title	2038 Annual Mean PM <sub>10</sub> Concentration (µg/m <sup>3</sup> )			Change Relative to Air Quality Standard (%)	Impact	Significance
							Without Project	With Project	Change			
E_209	Pound Hill Infant School Crawley Lane Crawley	529195	137201	Education	No		14.8	14.8	<0.1	<1	Negligible	Not significant
E_210	Milton Mount Primary School Grattons Drive Crawley	529176	137874	Education	No		14.7	14.7	<0.1	<1	Negligible	Not significant
E_211	Langshott Infant School Smallfiel Road Horley	529062	143283	Education	No		13.8	13.8	<0.1	<1	Negligible	Not significant
E_212	Wallington High School for Girls	529042	162598	Education	Yes	Sutton AQMA	14.7	14.7	<0.1	<1	Negligible	Not significant
E_213	Merstham Primary School	529001	152997	Education	No		15.2	15.2	<0.1	<1	Negligible	Not significant
E_214	Oakwood School	529000	143180	Education	No		13.8	13.8	<0.1	<1	Negligible	Not significant
E_215	The Oakwood School Balcombe Road Horley	528977	143064	Education	No		14.1	14.1	<0.1	<1	Negligible	Not significant
E_216	Collingwood School	528785	164198	Education	Yes	Sutton AQMA	15.6	15.6	<0.1	<1	Negligible	Not significant
E_217	The Grange Children's Centre	528779	165303	Education	Yes	Sutton AQMA	16.0	16.0	<0.1	<1	Negligible	Not significant
E_218	Daisy Chain Day Nursery Three Bridges Road Crawley	528600	136988	Education	Yes	Hazelwick AQMA (proposed extension)	15.0	15.0	<0.1	<1	Negligible	Not significant
E_219	The Gatwick School	528544	139295	Education	No		13.4	13.4	<0.1	<1	Negligible	Not significant
E_220	Yattendon School Oakwood Road Horley AP	528484	143585	Education	No		14.1	14.1	<0.1	<1	Negligible	Not significant
E_221	Hazelwick School Hazelwick Mill Lane Crawley	528472	137857	Education	No		14.9	14.9	<0.1	<1	Negligible	Not significant
E_222	Yattendon School Oakwood Road Horley	528463	143622	Education	No		14.1	14.1	<0.1	<1	Negligible	Not significant
E_223	Toad Hall Nursery Massetts Road Horley	528400	142898	Education	Yes	AQMA No.3	13.8	13.8	<0.1	<1	Negligible	Not significant
E_224	Hazelwick School	528372	137813	Education	No		15.1	15.1	<0.1	<1	Negligible	Not significant
E_225	Willow Tree Montessory Lumley Road Horley	528350	143526	Education	No		14.1	14.1	<0.1	<1	Negligible	Not significant
E_226	Horley Infant School Lumley Road Horley AP	528343	143455	Education	No		14.1	14.2	0.1	<1	Negligible	Not significant
E_227	Horley Infant School Lumley Road Horley	528339	143494	Education	No		14.1	14.1	<0.1	<1	Negligible	Not significant
E_228	St Andrew's CofE Primary School	528296	135905	Education	No		14.3	14.3	<0.1	<1	Negligible	Not significant
E_229	Culvers House Primary School	528231	166331	Education	Yes	Sutton AQMA	15.3	15.3	<0.1	<1	Negligible	Not significant
E_230	Fennies Day Nursery Albert Road Horley	528115	143507	Education	No		14.8	14.8	<0.1	<1	Negligible	Not significant
E_231	Three Bridges Primary School	528072	137007	Education	No		14.7	14.7	<0.1	<1	Negligible	Not significant
E_232	Three Bridges Junior School Gales Drive Crawley	527892	136920	Education	No		14.4	14.4	<0.1	<1	Negligible	Not significant
E_233	Three Bridges Infant School Gales Place Crawley	527882	136919	Education	No		14.4	14.4	<0.1	<1	Negligible	Not significant
E_234	Meath Green Infant School Kiln Lane Horley	527549	144173	Education	No		13.6	13.6	<0.1	<1	Negligible	Not significant
E_235	St Francis of Assisi Catholic Primary School Crawley	527325	135971	Education	No		15.4	15.4	<0.1	<1	Negligible	Not significant
E_236	Crawley College College Road Crawley	527279	136788	Education	No		15.1	15.1	<0.1	<1	Negligible	Not significant
E_237	Northgate Children & Family Centre Barnfield Road Crawley	527275	137473	Education	No		14.5	14.5	<0.1	<1	Negligible	Not significant
E_238	Northgate Primary School Green Lane Crawley	527236	137383	Education	No		14.7	14.7	<0.1	<1	Negligible	Not significant
E_239	Northgate Primary School Green Lane Crawley AP	527203	137415	Education	No		14.6	14.6	<0.1	<1	Negligible	Not significant
E_240	Brookfield Day Nursery London Road Crawley	527116	139361	Education	No		14.1	14.1	<0.1	<1	Negligible	Not significant
E_241	Westvale Park Primary Academy	526997	144531	Education	No		13.3	13.3	<0.1	<1	Negligible	Not significant
E_242	Brookfield Day Nursery London Road Langley Green	526983	139032	Education	No		13.9	13.9	<0.1	<1	Negligible	Not significant
E_243	Cranbrook Childcare & Learning Charlwood Road Horley	526360	141937	Education	No		13.0	13.0	<0.1	<1	Negligible	Not significant
E_244	Charlwood House Day Nursery Charlwood Road Crawley	526325	139867	Education	No		13.3	13.3	<0.1	<1	Negligible	Not significant

ID	Name	X	Y	Type	In AQMA ?	AQMA Title	2038 Annual Mean PM <sub>10</sub> Concentration (µg/m <sup>3</sup> )			Change Relative to Air Quality Standard (%)	Impact	Significance
							Without Project	With Project	Change			
E_245	West Green Primary School West Green Drive Crawley	526235	137012	Education	No		14.7	14.7	<0.1	<1	Negligible	Not significant
E_246	Langley Green Primary School/Willow Tree Pre-school Stagelands Crawley	526146	138010	Education	No		14.4	14.4	<0.1	<1	Negligible	Not significant
E_247	Our Lady Queen of Heaven Playgroup/Gateways Playgroup	526096	138060	Education	No		14.0	14.0	<0.1	<1	Negligible	Not significant
E_248	Our Lady Queen of Heaven Catholic Primary School Hare Lane Crawley	525812	137853	Education	No		14.2	14.2	<0.1	<1	Negligible	Not significant
E_249	St Margaret's CofE Primary School	525609	137284	Education	No		14.1	14.1	<0.1	<1	Negligible	Not significant
E_250	St Margaret's Church of England Primary School The Mardens Crawley	525567	137340	Education	No		14.1	14.1	<0.1	<1	Negligible	Not significant
E_251	Manor Green Primary School Lady Margaret Road Crawley	525508	137094	Education	No		14.4	14.4	<0.1	<1	Negligible	Not significant
E_252	Manor Green College	525442	137195	Education	No		14.0	14.0	<0.1	<1	Negligible	Not significant
E_253	Ifield Community College	525412	136922	Education	No		14.3	14.3	<0.1	<1	Negligible	Not significant
E_254	Reigate College	525412	150521	Education	No		14.6	14.6	<0.1	<1	Negligible	Not significant
E_255	Glenthorne High School	525384	166076	Education	Yes	Sutton AQMA	16.6	16.6	<0.1	<1	Negligible	Not significant
E_256	Langley Lane Playgroup	525242	137905	Education	No		13.9	13.9	<0.1	<1	Negligible	Not significant
E_257	Avenue Primary School	525187	162351	Education	Yes	Sutton AQMA	14.5	14.5	<0.1	<1	Negligible	Not significant
E_258	The Mill Primary School Ifield Drive Crawley AP	525121	136740	Education	No		14.5	14.5	<0.1	<1	Negligible	Not significant
E_259	Westbourne Primary School	525079	165269	Education	Yes	Sutton AQMA	16.0	16.0	<0.1	<1	Negligible	Not significant
E_260	The Mill Primary School Ifield Drive Crawley	525057	136775	Education	No		14.3	14.3	<0.1	<1	Negligible	Not significant
E_261	Gossops Green Community Primary School Kidborough Road Crawley	525046	136025	Education	No		14.0	14.0	<0.1	<1	Negligible	Not significant
E_262	Brookfield Primary School	524279	166040	Education	Yes	Sutton AQMA	15.9	15.9	<0.1	<1	Negligible	Not significant
E_263	Merrywood House Independent Special School	524008	152406	Education	No		16.0	16.0	<0.1	<1	Negligible	Not significant
E_264	Aragon Primary School	523981	167027	Education	Yes	Merton AQMA	15.0	15.1	0.1	<1	Negligible	Not significant
E_265	St Cecilia's Catholic Primary School	523869	165771	Education	Yes	Sutton AQMA	16.3	16.3	<0.1	<1	Negligible	Not significant
E_266	Lower Morden Children's Centre	523854	167075	Education	Yes	Merton AQMA	15.0	15.0	<0.1	<1	Negligible	Not significant
E_267	Green Oak Children's Centre (Formally Nonsuch and Cheam Sure Start Children's Centre)	523830	165687	Education	Yes	Sutton AQMA	16.7	16.7	<0.1	<1	Negligible	Not significant
E_268	Brookways School	523750	165481	Education	Yes	Sutton AQMA	16.3	16.3	<0.1	<1	Negligible	Not significant
E_269	Dorchester Primary School	523199	166071	Education	Yes	Sutton AQMA	15.5	15.5	<0.1	<1	Negligible	Not significant
E_270	Cheam Common Junior School	522765	165573	Education	Yes	Sutton AQMA	15.6	15.6	<0.1	<1	Negligible	Not significant
E_271	Cheam Common Infants' School	522710	165615	Education	Yes	Sutton AQMA	15.6	15.6	<0.1	<1	Negligible	Not significant
E_272	St Peter's CofE (Aided) Primary School	521088	122605	Education	No		13.5	13.5	<0.1	<1	Negligible	Not significant
E_273	Downsend School	517614	156985	Education	No		17.2	17.2	<0.1	<1	Negligible	Not significant
E_274	St Andrew's Catholic School	517451	157208	Education	No		17.0	17.0	<0.1	<1	Negligible	Not significant
E_275	St Peter's Catholic Primary School	517386	157248	Education	No		17.2	17.2	<0.1	<1	Negligible	Not significant
E_276	Byfleet Primary School	505679	161616	Education	No		17.7	17.7	<0.1	<1	Negligible	Not significant
E_277	Ongar Place Primary School	504336	163888	Education	No		17.4	17.4	<0.1	<1	Negligible	Not significant
E_278	St Paul's CofE Primary School	504214	164553	Education	No		17.4	17.4	<0.1	<1	Negligible	Not significant
E_279	Holy Family Catholic Primary School Addlestone	504179	164024	Education	No		17.3	17.3	<0.1	<1	Negligible	Not significant
E_280	Jubilee High School	504161	164440	Education	No		18.4	18.4	<0.1	<1	Negligible	Not significant



ID	Name	X	Y	Type	In AQMA ?	AQMA Title	2038 Annual Mean PM <sub>10</sub> Concentration (µg/m <sup>3</sup> )			Change Relative to Air Quality Standard (%)	Impact	Significance
							Without Project	With Project	Change			
E_281	Sir William Perkins's School	503701	166317	Education	No		17.2	17.2	<0.1	<1	Negligible	Not significant
E_282	Meadowcroft Community Infant School	503617	165234	Education	No		16.8	16.8	<0.1	<1	Negligible	Not significant
E_283	Salesian School Chertsey	503152	165824	Education	No		17.0	17.0	<0.1	<1	Negligible	Not significant
E_284	White Lodge Children's Centre	502995	165564	Education	No		14.7	14.7	<0.1	<1	Negligible	Not significant
H_1	Hall Grange	535654	165401	Healthcare	Yes	Croydon AQMA	14.8	14.8	<0.1	<1	Negligible	Not significant
H_2	Tollgate Children'S Centre	535104	167333	Healthcare	Yes	Croydon AQMA	15.6	15.6	<0.1	<1	Negligible	Not significant
H_3	Shirley Clinic	535074	166042	Healthcare	Yes	Croydon AQMA	16.1	16.1	<0.1	<1	Negligible	Not significant
H_4	Nas House	534898	166366	Healthcare	Yes	Croydon AQMA	17.1	17.1	<0.1	<1	Negligible	Not significant
H_5	Woodside Health Centre	534525	167758	Healthcare	Yes	Croydon AQMA	16.9	16.9	<0.1	<1	Negligible	Not significant
H_6	Crisis Unit	534116	166166	Healthcare	Yes	Croydon AQMA	16.3	16.3	<0.1	<1	Negligible	Not significant
H_7	Selhurst Road Hostel	533827	168282	Healthcare	Yes	Croydon AQMA	17.2	17.2	<0.1	<1	Negligible	Not significant
H_8	82 Coombe Road	533752	164500	Healthcare	Yes	Croydon AQMA	15.2	15.2	<0.1	<1	Negligible	Not significant
H_9	Barchester Thackeray House Care Home	533690	165736	Healthcare	Yes	Croydon AQMA	16.3	16.3	<0.1	<1	Negligible	Not significant
H_10	Wilhelmina House	533596	165553	Healthcare	Yes	Croydon AQMA	16.4	16.4	<0.1	<1	Negligible	Not significant
H_11	Barrington Lodge Nursing Home	533497	166511	Healthcare	Yes	Croydon AQMA	17.6	17.6	<0.1	<1	Negligible	Not significant
H_12	Morland Road Clinic	533405	166411	Healthcare	Yes	Croydon AQMA	17.5	17.5	<0.1	<1	Negligible	Not significant
H_13	Mhoa Croydon North	533181	167750	Healthcare	Yes	Croydon AQMA	17.1	17.1	<0.1	<1	Negligible	Not significant
H_14	Heavers Court Care Home For Dementia And Nursing	533180	167749	Healthcare	Yes	Croydon AQMA	17.2	17.2	<0.1	<1	Negligible	Not significant
H_15	Tudor House	533131	164534	Healthcare	Yes	Croydon AQMA	14.8	14.8	<0.1	<1	Negligible	Not significant
H_16	Evergreen Lodge	533042	164618	Healthcare	Yes	Croydon AQMA	15.4	15.4	<0.1	<1	Negligible	Not significant
H_17	Villa Maria Nursing Home	533022	164252	Healthcare	Yes	Croydon AQMA	15.1	15.1	<0.1	<1	Negligible	Not significant
H_18	Albany Lodge Nursing Home	532787	166475	Healthcare	Yes	Croydon AQMA	17.9	17.8	-0.1	<-1	Negligible	Not significant
H_19	Jane House	532782	140716	Healthcare	No		13.4	13.4	<0.1	<1	Negligible	Not significant
H_20	Clarendon Nursing Home	532743	168035	Healthcare	Yes	Croydon AQMA	17.5	17.5	<0.1	<1	Negligible	Not significant
H_21	Sickle Cell And Thalassaemia Centre	532711	167740	Healthcare	Yes	Croydon AQMA	18.4	18.4	<0.1	<1	Negligible	Not significant
H_22	Speakers Court	532657	166463	Healthcare	Yes	Croydon AQMA	17.3	17.3	<0.1	<1	Negligible	Not significant
H_23	Croydon Corporate Headquarters Carolyn House	532642	165897	Healthcare	Yes	Croydon AQMA	17.8	17.8	<0.1	<1	Negligible	Not significant
H_24	Southern House 111 Centre	532629	165729	Healthcare	Yes	Croydon AQMA	17.7	17.6	-0.1	<-1	Negligible	Not significant
H_25	Rowfant Residential Home	532591	136995	Healthcare	No		12.6	12.6	<0.1	<1	Negligible	Not significant
H_26	Brownrigg	532506	139383	Healthcare	No		13.4	13.4	<0.1	<1	Negligible	Not significant
H_27	Access Ability	532462	167384	Healthcare	Yes	Croydon AQMA	17.3	17.3	<0.1	<1	Negligible	Not significant
H_28	Scott House	532435	164427	Healthcare	Yes	Croydon AQMA	16.5	16.5	<0.1	<1	Negligible	Not significant
H_29	Jordan Lodge	532431	164426	Healthcare	Yes	Croydon AQMA	16.4	16.5	0.1	<1	Negligible	Not significant
H_30	Whitgift House	532412	164024	Healthcare	Yes	Croydon AQMA	16.0	16.0	<0.1	<1	Negligible	Not significant
H_31	Leon House	532396	165041	Healthcare	Yes	Croydon AQMA	18.1	18.1	<0.1	<1	Negligible	Not significant
H_32	Croydon Nhs Walk-In-Centre	532325	165378	Healthcare	Yes	Croydon AQMA	18.3	18.3	<0.1	<1	Negligible	Not significant
H_33	Add-Croyon Dip	532324	165320	Healthcare	Yes	Croydon AQMA	18.5	18.5	<0.1	<1	Negligible	Not significant
H_34	Shepherds Corner	532247	166614	Healthcare	Yes	Croydon AQMA	17.7	17.7	<0.1	<1	Negligible	Not significant
H_35	477 Brighton Road	532233	162566	Healthcare	Yes	Croydon AQMA	15.7	15.7	<0.1	<1	Negligible	Not significant

ID	Name	X	Y	Type	In AQMA ?	AQMA Title	2038 Annual Mean PM <sub>10</sub> Concentration (µg/m <sup>3</sup> )			Change Relative to Air Quality Standard (%)	Impact	Significance
							Without Project	With Project	Change			
H_36	Rosina Lodge	532198	163535	Healthcare	Yes	Croydon AQMA	15.2	15.2	<0.1	<1	Negligible	Not significant
H_37	Jean Garwood House	532183	164599	Healthcare	Yes	Croydon AQMA	16.3	16.3	<0.1	<1	Negligible	Not significant
H_38	Redehall Cottage	532157	141201	Healthcare	No		13.0	13.0	<0.1	<1	Negligible	Not significant
H_39	Oak Field	532125	166250	Healthcare	Yes	Croydon AQMA	17.6	17.6	<0.1	<1	Negligible	Not significant
H_40	Lantern Hall Day Centre	532114	165162	Healthcare	Yes	Croydon AQMA	18.1	18.0	-0.1	<-1	Negligible	Not significant
H_41	Croydon Perinatal Cmht	532086	165853	Healthcare	Yes	Croydon AQMA	17.8	17.8	<0.1	<1	Negligible	Not significant
H_42	Lennard Road	532070	166388	Healthcare	Yes	Croydon AQMA	17.2	17.2	<0.1	<1	Negligible	Not significant
H_43	Lucerne House	532056	168054	Healthcare	Yes	Croydon AQMA	17.2	17.2	<0.1	<1	Negligible	Not significant
H_44	Purley Dialysis Unit	532046	162323	Healthcare	Yes	Croydon AQMA	15.4	15.4	<0.1	<1	Negligible	Not significant
H_45	Surestart	532013	166236	Healthcare	Yes	Croydon AQMA	17.7	17.7	<0.1	<1	Negligible	Not significant
H_46	Queens Accommodation	532008	167321	Healthcare	Yes	Croydon AQMA	17.6	17.6	<0.1	<1	Negligible	Not significant
H_47	Crystal Centre For Children'S Services	531962	166685	Healthcare	Yes	Croydon AQMA	17.9	17.9	<0.1	<1	Negligible	Not significant
H_48	James Terry Court	531957	163883	Healthcare	Yes	Croydon AQMA	15.7	15.7	<0.1	<1	Negligible	Not significant
H_49	44 Kimberley Road	531956	167466	Healthcare	Yes	Croydon AQMA	17.8	17.8	<0.1	<1	Negligible	Not significant
H_50	Oban House Care Home	531939	164369	Healthcare	Yes	Croydon AQMA	16.6	16.6	<0.1	<1	Negligible	Not significant
H_51	Warren Court	531919	161691	Healthcare	Yes	Croydon AQMA	15.1	15.1	<0.1	<1	Negligible	Not significant
H_52	Francis Court	531909	139594	Healthcare	No		13.5	13.5	<0.1	<1	Negligible	Not significant
H_53	St John's Nursing Home Ltd	531907	164085	Healthcare	Yes	Croydon AQMA	16.7	16.7	<0.1	<1	Negligible	Not significant
H_54	Mary's Home	531889	164310	Healthcare	Yes	Croydon AQMA	16.7	16.7	<0.1	<1	Negligible	Not significant
H_55	Rosina Gardens	531871	162163	Healthcare	Yes	Croydon AQMA	15.5	15.5	<0.1	<1	Negligible	Not significant
H_56	851 Brighton Road	531849	162142	Healthcare	Yes	Croydon AQMA	15.5	15.5	<0.1	<1	Negligible	Not significant
H_57	Liberty Lodge	531839	161803	Healthcare	Yes	Croydon AQMA	15.1	15.1	<0.1	<1	Negligible	Not significant
H_58	Thornton Lodge	531804	168040	Healthcare	Yes	Croydon AQMA	17.4	17.5	0.1	<1	Negligible	Not significant
H_59	South Croydon Ambulance Station	531786	163814	Healthcare	Yes	Croydon AQMA	15.2	15.2	<0.1	<1	Negligible	Not significant
H_60	44 Broad Green Avenue	531733	166958	Healthcare	Yes	Croydon AQMA	17.4	17.4	<0.1	<1	Negligible	Not significant
H_61	Croydon University Hospital	531717	167204	Healthcare	Yes	Croydon AQMA	17.8	17.8	<0.1	<1	Negligible	Not significant
H_62	Brigstock Primary Care	531625	167932	Healthcare	Yes	Croydon AQMA	17.9	17.9	<0.1	<1	Negligible	Not significant
H_63	Purley War Memorial Hospital	531451	161843	Healthcare	Yes	Croydon AQMA	15.8	15.8	<0.1	<1	Negligible	Not significant
H_64	Foxley Lodge	531419	161299	Healthcare	Yes	Croydon AQMA	15.8	15.7	-0.1	<-1	Negligible	Not significant
H_65	Croydon South (Mhoa)	531406	161919	Healthcare	Yes	Croydon AQMA	15.5	15.5	<0.1	<1	Negligible	Not significant
H_66	Hermitage	531336	167278	Healthcare	Yes	Croydon AQMA	17.7	17.7	<0.1	<1	Negligible	Not significant
H_67	Dunheved Lodge	531305	167425	Healthcare	Yes	Croydon AQMA	17.7	17.7	<0.1	<1	Negligible	Not significant
H_68	Redstone House	531253	148719	Healthcare	No		16.1	16.1	<0.1	<1	Negligible	Not significant
H_69	Redstone House	531247	148721	Healthcare	No		16.0	16.1	0.1	<1	Negligible	Not significant
H_70	Waddon Clinic	531211	164480	Healthcare	Yes	Croydon AQMA	16.5	16.5	<0.1	<1	Negligible	Not significant
H_71	Purley View Nursing Home	531166	161493	Healthcare	Yes	Croydon AQMA	16.7	16.7	<0.1	<1	Negligible	Not significant
H_72	Kings Lodge Centre For Complex Needs	531149	148555	Healthcare	No		15.9	15.9	<0.1	<1	Negligible	Not significant
H_73	33 Gonville Road	531010	167646	Healthcare	Yes	Croydon AQMA	17.8	17.8	<0.1	<1	Negligible	Not significant
H_74	Chaldon Rise Nursing Home	531006	153553	Healthcare	No		16.5	16.5	<0.1	<1	Negligible	Not significant

ID	Name	X	Y	Type	In AQMA ?	AQMA Title	2038 Annual Mean PM <sub>10</sub> Concentration (µg/m <sup>3</sup> )			Change Relative to Air Quality Standard (%)	Impact	Significance
							Without Project	With Project	Change			
H_75	Rosemanor 2	531001	161172	Healthcare	Yes	Croydon AQMA	16.2	16.2	<0.1	<1	Negligible	Not significant
H_76	The Params Care Ltd	530975	161772	Healthcare	Yes	Croydon AQMA	14.9	14.9	<0.1	<1	Negligible	Not significant
H_77	Lombard House Training Facility	530819	166721	Healthcare	Yes	Croydon AQMA	17.4	17.4	<0.1	<1	Negligible	Not significant
H_78	Beddington Care Home	530795	164861	Healthcare	Yes	Sutton AQMA	16.4	16.4	<0.1	<1	Negligible	Not significant
H_79	Amberley Lodge Nursing Home	530767	160903	Healthcare	Yes	Croydon AQMA	16.7	16.7	<0.1	<1	Negligible	Not significant
H_80	The Manor	530758	161108	Healthcare	Yes	Croydon AQMA	14.1	14.1	<0.1	<1	Negligible	Not significant
H_81	Amberley Lodge Nursing Home	530688	160954	Healthcare	Yes	Croydon AQMA	14.5	14.5	<0.1	<1	Negligible	Not significant
H_82	Coppice Lea Care Home With Nursing	530674	152749	Healthcare	No		16.5	16.5	<0.1	<1	Negligible	Not significant
H_83	Better Care Residential Home	530476	160350	Healthcare	Yes	Croydon AQMA	15.4	15.4	<0.1	<1	Negligible	Not significant
H_84	Callum House	530204	160233	Healthcare	Yes	Croydon AQMA	14.5	14.5	<0.1	<1	Negligible	Not significant
H_85	231 Stafford Road	530153	163984	Healthcare	Yes	Sutton AQMA	15.2	15.2	<0.1	<1	Negligible	Not significant
H_86	Clifton House	530148	159986	Healthcare	Yes	Croydon AQMA	14.9	14.9	<0.1	<1	Negligible	Not significant
H_87	Abbey Lodge	530027	159899	Healthcare	Yes	Croydon AQMA	14.5	14.5	<0.1	<1	Negligible	Not significant
H_88	The Eadmund	530010	159875	Healthcare	Yes	Croydon AQMA	14.4	14.4	<0.1	<1	Negligible	Not significant
H_89	Gate Lodge	529869	161052	Healthcare	Yes	Croydon AQMA	14.0	14.0	<0.1	<1	Negligible	Not significant
H_90	Trent House	529864	140446	Healthcare	No		13.3	13.3	<0.1	<1	Negligible	Not significant
H_91	100 Woodcote Grove Road	529845	160586	Healthcare	Yes	Croydon AQMA	14.2	14.2	<0.1	<1	Negligible	Not significant
H_92	Acorns	529842	137781	Healthcare	No		14.9	14.9	<0.1	<1	Negligible	Not significant
H_93	Crystal	529809	160579	Healthcare	Yes	Croydon AQMA	13.9	13.9	<0.1	<1	Negligible	Not significant
H_94	Beth Ezra	529699	161000	Healthcare	Yes	Croydon AQMA	14.3	14.3	<0.1	<1	Negligible	Not significant
H_95	Restoration Residential Care Home	529586	167204	Healthcare	Yes	Sutton AQMA	15.4	15.4	<0.1	<1	Negligible	Not significant
H_96	The White House	529536	158394	Healthcare	Yes	Croydon AQMA	13.7	13.7	<0.1	<1	Negligible	Not significant
H_97	Maidenbower Day Centre	529496	135879	Healthcare	No		14.9	14.9	<0.1	<1	Negligible	Not significant
H_98	Womens Service Croydon	529489	161811	Healthcare	Yes	Croydon AQMA	14.6	14.6	<0.1	<1	Negligible	Not significant
H_99	Tanners Farm	529332	141954	Healthcare	No		14.6	14.6	<0.1	<1	Negligible	Not significant
H_100	Raola House	529220	162162	Healthcare	Yes	Sutton AQMA	15.1	15.1	<0.1	<1	Negligible	Not significant
H_101	Woodcote House	529211	162634	Healthcare	Yes	Sutton AQMA	14.4	14.4	<0.1	<1	Negligible	Not significant
H_102	Wallington Resource Centre	529074	163103	Healthcare	Yes	Sutton AQMA	15.7	15.7	<0.1	<1	Negligible	Not significant
H_103	75 Woodcote Road	529074	163102	Healthcare	Yes	Sutton AQMA	15.7	15.7	<0.1	<1	Negligible	Not significant
H_104	Croftdown House	529043	157799	Healthcare	Yes	Croydon AQMA	13.5	13.5	<0.1	<1	Negligible	Not significant
H_105	Rosswood Gardens	529031	163841	Healthcare	Yes	Sutton AQMA	15.0	15.0	<0.1	<1	Negligible	Not significant
H_106	Kenilworth	528969	142909	Healthcare	No		13.9	13.9	<0.1	<1	Negligible	Not significant
H_107	The Barn House	528909	153450	Healthcare	No		16.2	16.2	<0.1	<1	Negligible	Not significant
H_108	Clifton Manor	528863	164167	Healthcare	Yes	Sutton AQMA	16.7	16.7	<0.1	<1	Negligible	Not significant
H_109	Bridge House Care Centre	528702	165185	Healthcare	Yes	Sutton AQMA	16.1	16.1	<0.1	<1	Negligible	Not significant
H_110	Prosignia Ltd	528660	156283	Healthcare	No		14.2	14.2	<0.1	<1	Negligible	Not significant
H_111	56 Oakwood Road	528610	143465	Healthcare	No		14.3	14.3	<0.1	<1	Negligible	Not significant
H_112	Lumley Road	528460	143349	Healthcare	No		14.1	14.1	<0.1	<1	Negligible	Not significant
H_113	Gatwick Ambulance Station	528443	141574	Healthcare	No		15.6	15.6	<0.1	<1	Negligible	Not significant

ID	Name	X	Y	Type	In AQMA ?	AQMA Title	2038 Annual Mean PM <sub>10</sub> Concentration (µg/m <sup>3</sup> )			Change Relative to Air Quality Standard (%)	Impact	Significance
							Without Project	With Project	Change			
H_114	Nutbush Cottage	528407	144986	Healthcare	No		14.6	14.6	<0.1	<1	Negligible	Not significant
H_115	Horley Response Post	528405	142942	Healthcare	No		13.9	13.9	<0.1	<1	Negligible	Not significant
H_116	Chippings	528399	142708	Healthcare	Yes	AQMA No.3	13.8	13.9	0.1	<1	Negligible	Not significant
H_117	Bridge Medical Centre Wassand Close Crawley	528348	136914	Healthcare	No		14.5	14.5	<0.1	<1	Negligible	Not significant
H_118	Barchester Wykeham House Care Home	528336	142744	Healthcare	Yes	AQMA No.3	14.0	14.0	<0.1	<1	Negligible	Not significant
H_119	Horley Health Centre	528285	143097	Healthcare	No		14.4	14.4	<0.1	<1	Negligible	Not significant
H_120	Barnfield	528279	142568	Healthcare	Yes	AQMA No.3	14.0	14.1	0.1	<1	Negligible	Not significant
H_121	Secamb Head Office	528255	138640	Healthcare	No		14.8	14.8	<0.1	<1	Negligible	Not significant
H_122	1 Wood Close	528198	145907	Healthcare	No		13.4	13.4	<0.1	<1	Negligible	Not significant
H_123	Upfield	528196	142629	Healthcare	Yes	AQMA No.3	13.9	13.9	<0.1	<1	Negligible	Not significant
H_124	Horley Community Mh Team	528180	143151	Healthcare	No		14.3	14.4	0.1	<1	Negligible	Not significant
H_125	Roseleigh	528180	142966	Healthcare	No		13.7	13.8	0.1	<1	Negligible	Not significant
H_126	Malvern	528156	142953	Healthcare	No		13.8	13.8	<0.1	<1	Negligible	Not significant
H_127	Smallbrook Care Home	528106	142693	Healthcare	Yes	AQMA No.3	13.8	13.8	<0.1	<1	Negligible	Not significant
H_128	Longford	528067	142802	Healthcare	No		14.3	14.3	<0.1	<1	Negligible	Not significant
H_129	The Oaks	527947	136711	Healthcare	No		14.6	14.6	<0.1	<1	Negligible	Not significant
H_130	Redhill Community Hub	527744	150533	Healthcare	No		14.4	14.4	<0.1	<1	Negligible	Not significant
H_131	Gracwell Of Horley Park	527718	143475	Healthcare	No		13.8	13.8	<0.1	<1	Negligible	Not significant
H_132	Gatwick Mrc	527558	138664	Healthcare	No		14.1	14.1	<0.1	<1	Negligible	Not significant
H_133	The Orchards	527545	136665	Healthcare	No		14.7	14.7	<0.1	<1	Negligible	Not significant
H_134	Exchange Road Clinic	527337	136876	Healthcare	No		15.1	15.2	0.1	<1	Negligible	Not significant
H_135	Health Centre Exchange Road	527289	136873	Healthcare	No		15.2	15.2	<0.1	<1	Negligible	Not significant
H_136	Central Health Clinic	527273	136923	Healthcare	No		14.9	14.9	<0.1	<1	Negligible	Not significant
H_137	Tushmore Lane	527268	137862	Healthcare	Yes	Hazelwick AQMA	15.4	15.4	<0.1	<1	Negligible	Not significant
H_138	Briar House	527258	142416	Healthcare	No		14.1	14.1	<0.1	<1	Negligible	Not significant
H_139	Gatwick Park Hospital	527151	142551	Healthcare	No		13.7	13.8	0.1	<1	Negligible	Not significant
H_140	Overline House	527125	136352	Healthcare	No		14.4	14.4	<0.1	<1	Negligible	Not significant
H_141	Gatwick Hart	527085	140106	Healthcare	No		13.1	13.1	<0.1	<1	Negligible	Not significant
H_142	Spire Gatwick Park Hospital Povey Cross Roadhookwood	526928	142637	Healthcare	No		13.5	13.5	<0.1	<1	Negligible	Not significant
H_143	Ferndale Nursing Home	526913	135850	Healthcare	No		14.6	14.7	0.1	<1	Negligible	Not significant
H_144	Longley House	526898	136287	Healthcare	No		14.8	14.8	<0.1	<1	Negligible	Not significant
H_145	Unit 7 Bluebird House	526881	142186	Healthcare	No		13.8	13.8	<0.1	<1	Negligible	Not significant
H_146	Nws.Crs & Htt	526861	138469	Healthcare	No		14.1	14.1	<0.1	<1	Negligible	Not significant
H_147	Ravendene Primary Care Centre	526733	136226	Healthcare	No		14.6	14.6	<0.1	<1	Negligible	Not significant
H_148	Cabot House	526711	135821	Healthcare	No		14.7	14.7	<0.1	<1	Negligible	Not significant
H_149	Clayton House	526687	135911	Healthcare	No		14.9	14.9	<0.1	<1	Negligible	Not significant
H_150	Aniska Lodge	526663	125555	Healthcare	No		15.6	15.6	<0.1	<1	Negligible	Not significant
H_151	Queens Lodge	526449	135937	Healthcare	No		14.7	14.7	<0.1	<1	Negligible	Not significant
H_152	Crawley Ambulance Station	526352	137316	Healthcare	No		14.8	14.9	0.1	<1	Negligible	Not significant



ID	Name	X	Y	Type	In AQMA ?	AQMA Title	2038 Annual Mean PM <sub>10</sub> Concentration (µg/m <sup>3</sup> )			Change Relative to Air Quality Standard (%)	Impact	Significance
							Without Project	With Project	Change			
H_153	Bishops Bell Clinic	526342	136923	Healthcare	No		14.8	14.8	<0.1	<1	Negligible	Not significant
H_154	Crawley Walk In Centre	526321	136849	Healthcare	No		14.5	14.5	<0.1	<1	Negligible	Not significant
H_155	The Weald Day Hospital	526264	136746	Healthcare	No		14.5	14.5	<0.1	<1	Negligible	Not significant
H_156	69 Reigate Road	526249	144331	Healthcare	No		13.5	13.5	<0.1	<1	Negligible	Not significant
H_157	West Green Child Centre (Crawley)	526249	136953	Healthcare	No		14.7	14.7	<0.1	<1	Negligible	Not significant
H_158	The Dumbledore Surgery	526240	129796	Healthcare	No		14.9	14.9	<0.1	<1	Negligible	Not significant
H_159	Crawley Hospital	526229	136764	Healthcare	No		14.5	14.5	<0.1	<1	Negligible	Not significant
H_160	Langley Green Clinic	526085	137939	Healthcare	No		14.7	14.7	<0.1	<1	Negligible	Not significant
H_161	Green Lane	525805	166949	Healthcare	Yes	Sutton AQMA	16.7	16.7	<0.1	<1	Negligible	Not significant
H_162	1 Cranleigh Gardens	525841	165621	Healthcare	Yes	Sutton AQMA	16.2	16.2	<0.1	<1	Negligible	Not significant
H_163	Deerswood Lodge	525280	137676	Healthcare	No		14.1	14.1	<0.1	<1	Negligible	Not significant
H_164	Ifield Medical Centre Lady Margaret Road Crawley	525144	137381	Healthcare	No		14.6	14.6	<0.1	<1	Negligible	Not significant
H_165	14A York Road	525120	163263	Healthcare	Yes	Sutton AQMA	14.9	14.9	<0.1	<1	Negligible	Not significant
H_166	Lona Lodge	525104	166308	Healthcare	Yes	Sutton AQMA	16.6	16.6	<0.1	<1	Negligible	Not significant
H_167	33 Blanford Road	525081	150338	Healthcare	Yes	AQMA No.9	14.9	14.9	<0.1	<1	Negligible	Not significant
H_168	Linda Lodge	525080	163332	Healthcare	Yes	Sutton AQMA	14.9	14.9	<0.1	<1	Negligible	Not significant
H_169	The Gables Nursing Home Ifield Green Crawley	525039	138203	Healthcare	No		13.3	13.3	<0.1	<1	Negligible	Not significant
H_170	Gossops Green Clinic	524984	136055	Healthcare	No		13.8	13.8	<0.1	<1	Negligible	Not significant
H_171	Crawley & Horsham Atc (Sr)	524972	137230	Healthcare	No		14.1	14.1	<0.1	<1	Negligible	Not significant
H_172	Allswell Lodge	524951	164286	Healthcare	Yes	Sutton AQMA	15.9	15.9	<0.1	<1	Negligible	Not significant
H_173	Paddock Cottage	524905	137584	Healthcare	No		13.6	13.6	<0.1	<1	Negligible	Not significant
H_174	Willow Lodge	524856	162587	Healthcare	Yes	Sutton AQMA	14.2	14.2	<0.1	<1	Negligible	Not significant
H_175	Brookmead	524819	137245	Healthcare	No		13.7	13.7	<0.1	<1	Negligible	Not significant
H_176	Magnolia House	524808	163893	Healthcare	Yes	Sutton AQMA	15.1	15.1	<0.1	<1	Negligible	Not significant
H_177	Ifield Park Care Home	524780	136603	Healthcare	No		13.8	13.8	<0.1	<1	Negligible	Not significant
H_178	Abbey Cheam Centre	524642	162604	Healthcare	Yes	Sutton AQMA	14.0	14.0	<0.1	<1	Negligible	Not significant
H_179	Shirley View	524632	162377	Healthcare	Yes	Sutton AQMA	14.5	14.5	<0.1	<1	Negligible	Not significant
H_180	Smcs At Abbey Cheam Centre	524626	162670	Healthcare	Yes	Sutton AQMA	14.0	14.0	<0.1	<1	Negligible	Not significant
H_181	Broadlands Nursing Home Ltd	524549	162978	Healthcare	Yes	Sutton AQMA	14.1	14.1	<0.1	<1	Negligible	Not significant
H_182	Cheam Cottage	524362	163703	Healthcare	Yes	Sutton AQMA	15.3	15.3	<0.1	<1	Negligible	Not significant
H_183	Millview	524333	141071	Healthcare	No		13.9	13.9	<0.1	<1	Negligible	Not significant
H_184	St Anthony'S Hospital	523969	165983	Healthcare	Yes	Sutton AQMA	15.9	15.9	<0.1	<1	Negligible	Not significant
H_185	Lower Morden Children'S Centre	523854	167074	Healthcare	Yes	Merton AQMA	15.0	15.0	<0.1	<1	Negligible	Not significant
H_186	Cheam Resource Centre	523841	165702	Healthcare	Yes	Sutton AQMA	16.8	16.8	<0.1	<1	Negligible	Not significant
H_187	Priory Crescent Clinic	523669	164733	Healthcare	Yes	Sutton AQMA	15.4	15.4	<0.1	<1	Negligible	Not significant
H_188	Ashlong House	522492	166389	Healthcare	Yes	Sutton AQMA	15.5	15.6	0.1	<1	Negligible	Not significant
H_189	Homelands Nursing Home	521371	123703	Healthcare	No		12.7	12.7	<0.1	<1	Negligible	Not significant
H_190	The Surgery	521279	122490	Healthcare	No		13.5	13.5	<0.1	<1	Negligible	Not significant
H_191	Tyrwhitt House	515413	158827	Healthcare	No		16.2	16.2	<0.1	<1	Negligible	Not significant

ID	Name	X	Y	Type	In AQMA ?	AQMA Title	2038 Annual Mean PM <sub>10</sub> Concentration (µg/m <sup>3</sup> )			Change Relative to Air Quality Standard (%)	Impact	Significance
							Without Project	With Project	Change			
H_192	Qef Independent Living Services	515316	158531	Healthcare	No		16.3	16.3	<0.1	<1	Negligible	Not significant
H_193	Kings Lodge Care Centre	505788	161583	Healthcare	No		16.9	16.9	<0.1	<1	Negligible	Not significant
H_194	Kings Lodge Care Centre	505669	161548	Healthcare	No		17.9	17.9	<0.1	<1	Negligible	Not significant
H_195	West Hall	505530	160612	Healthcare	No		15.9	15.9	<0.1	<1	Negligible	Not significant
H_196	Fermoyle House Nursing Home	504489	164368	Healthcare	No		17.4	17.4	<0.1	<1	Negligible	Not significant
H_197	Flex Walker Reflexology	544461	153963	Healthcare	Yes	AQMA No.13 (A25)	14.7	14.7	<0.1	<1	Negligible	Not significant
H_198	Day Lewis Pharmacy Westerham	544658	154015	Healthcare	Yes	AQMA No.13 (A25)	16.9	16.9	<0.1	<1	Negligible	Not significant
H_199	Shirley House	531435	167472	Healthcare	Yes	Croydon AQMA	18.2	18.2	<0.1	<1	Negligible	Not significant
H_200	Haling Park Medical Practice	532536	163727	Healthcare	Yes	Croydon AQMA	16.7	16.7	<0.1	<1	Negligible	Not significant
H_201	Little Blessings	532544	163353	Healthcare	Yes	Croydon AQMA	16.9	16.9	<0.1	<1	Negligible	Not significant
H_202	London Road Medical Practice	531463	167245	Healthcare	Yes	Croydon AQMA	18.1	18.1	<0.1	<1	Negligible	Not significant
H_203	Trompetas Dr A	534922	162157	Healthcare	Yes	Croydon AQMA	15.3	15.3	<0.1	<1	Negligible	Not significant
H_204	Mayday Community Pharmacy	531515	167167	Healthcare	Yes	Croydon AQMA	18.5	18.5	<0.1	<1	Negligible	Not significant
H_205	Shaws Pharmacy	531476	167131	Healthcare	Yes	Croydon AQMA	17.9	17.9	<0.1	<1	Negligible	Not significant
H_206	Violet Lane Medical Practice	531835	164249	Healthcare	Yes	Croydon AQMA	16.3	16.3	<0.1	<1	Negligible	Not significant
H_207	Addiscombe Surgery	533190	165750	Healthcare	Yes	Croydon AQMA	16.3	16.2	-0.1	<-1	Negligible	Not significant
H_208	Lowfield Way	527459	139982	Healthcare	No		15.1	15.1	<0.1	<1	Negligible	Not significant
H_209	Ifield Medical Practice	525233	137295	Healthcare	No		14.0	14.0	<0.1	<1	Negligible	Not significant
H_210	Bridge Medical Centre	528439	136939	Healthcare	No		14.5	14.5	<0.1	<1	Negligible	Not significant
H_211	Hackbridge Medical Centre	528445	166221	Healthcare	Yes	Sutton AQMA	16.2	16.2	<0.1	<1	Negligible	Not significant
H_212	Stylidou Styliani	530073	159952	Healthcare	Yes	Croydon AQMA	15.3	15.3	<0.1	<1	Negligible	Not significant
H_213	The James O'Riordan Medical Centre	524421	166548	Healthcare	Yes	Sutton AQMA	17.2	17.2	<0.1	<1	Negligible	Not significant
H_214	Selhurst Medical Centre	533061	167343	Healthcare	Yes	Croydon AQMA	17.6	17.6	<0.1	<1	Negligible	Not significant
H_215	Off the Record Mental Health Services	530201	164850	Healthcare	Yes	Sutton AQMA	16.3	16.3	<0.1	<1	Negligible	Not significant
H_216	The Westerham Practice	544537	153968	Healthcare	No		13.7	13.7	<0.1	<1	Negligible	Not significant
H_217	Smallfield Surgery	531657	143114	Healthcare	No		13.7	13.7	<0.1	<1	Negligible	Not significant
H_218	Cheam Family Practice	524857	164980	Healthcare	Yes	Sutton AQMA	15.9	15.9	<0.1	<1	Negligible	Not significant
H_219	Gravel Hill Surgery	536674	163449	Healthcare	Yes	Croydon AQMA	14.7	14.7	<0.1	<1	Negligible	Not significant
H_220	Hammed Dr S	532586	164583	Healthcare	Yes	Croydon AQMA	16.2	16.2	<0.1	<1	Negligible	Not significant
H_221	Ashburton Park Medical Practice	534834	166858	Healthcare	Yes	Croydon AQMA	16.9	16.9	<0.1	<1	Negligible	Not significant
H_222	Malik Dr A	525583	162081	Healthcare	Yes	Sutton AQMA	14.8	14.8	<0.1	<1	Negligible	Not significant
H_223	Chiltern Health Centre	525912	162749	Healthcare	Yes	Sutton AQMA	14.9	14.9	<0.1	<1	Negligible	Not significant
H_224	Manor Practice	528830	164303	Healthcare	Yes	Sutton AQMA	16.6	16.6	<0.1	<1	Negligible	Not significant
H_225	Stonecot Surgery	524674	166846	Healthcare	Yes	Sutton AQMA	16.3	16.3	<0.1	<1	Negligible	Not significant
H_226	Cheam Family Practice	524221	163642	Healthcare	Yes	Sutton AQMA	15.2	15.2	<0.1	<1	Negligible	Not significant
H_227	Chiltern Health Centre	525910	162727	Healthcare	Yes	Sutton AQMA	14.6	14.6	<0.1	<1	Negligible	Not significant
H_228	Partridge Green Surgery	519079	119190	Healthcare	No		13.0	13.0	<0.1	<1	Negligible	Not significant
H_229	AcuHerb Chinese Acupuncture & Herbal Clinic	526756	136415	Healthcare	No		15.1	15.1	<0.1	<1	Negligible	Not significant
H_230	Craik Dr J I	525174	137785	Healthcare	No		14.4	14.4	<0.1	<1	Negligible	Not significant

ID	Name	X	Y	Type	In AQMA ?	AQMA Title	2038 Annual Mean PM <sub>10</sub> Concentration (µg/m <sup>3</sup> )			Change Relative to Air Quality Standard (%)	Impact	Significance
							Without Project	With Project	Change			
H_231	Woodlawn Surgery	519156	119190	Healthcare	No		13.8	13.8	<0.1	<1	Negligible	Not significant
H_232	Friends Road Medical Practice	532691	165297	Healthcare	Yes	Croydon AQMA	17.8	17.8	<0.1	<1	Negligible	Not significant
H_233	Bramley Avenue Surgery	529692	159870	Healthcare	Yes	Croydon AQMA	14.6	14.6	<0.1	<1	Negligible	Not significant
H_234	Thornton Road Surgery	531014	167495	Healthcare	Yes	Croydon AQMA	18.9	18.9	<0.1	<1	Negligible	Not significant
H_235	Parkside Group Practice	532559	163002	Healthcare	Yes	Croydon AQMA	15.2	15.2	<0.1	<1	Negligible	Not significant
H_236	Broadfield Children & Family Centre	525451	133921	Healthcare	No		13.8	13.8	<0.1	<1	Negligible	Not significant
H_237	North End Medical Centre	532190	165990	Healthcare	Yes	Croydon AQMA	17.7	17.7	<0.1	<1	Negligible	Not significant
H_238	Church Street Practice	531887	165477	Healthcare	Yes	Croydon AQMA	17.7	17.7	<0.1	<1	Negligible	Not significant
H_239	Stovell House Surgery	534057	166206	Healthcare	Yes	Croydon AQMA	16.6	16.6	<0.1	<1	Negligible	Not significant
H_240	Eversley Medical Centre	531482	167169	Healthcare	Yes	Croydon AQMA	18.1	18.1	<0.1	<1	Negligible	Not significant
H_241	Francis Chappell	533105	166378	Healthcare	Yes	Croydon AQMA	18.1	18.1	<0.1	<1	Negligible	Not significant
H_242	Addiscombe Osteopaths Practice	534375	166451	Healthcare	Yes	Croydon AQMA	16.6	16.6	<0.1	<1	Negligible	Not significant
H_243	Parade Medipharma	530858	167117	Healthcare	Yes	Croydon AQMA	17.8	17.8	<0.1	<1	Negligible	Not significant
H_244	Brigstock Medical Practice	531891	168082	Healthcare	Yes	Croydon AQMA	17.9	17.9	<0.1	<1	Negligible	Not significant
H_245	Lennard Road Surgery	532035	166443	Healthcare	Yes	Croydon AQMA	17.2	17.2	<0.1	<1	Negligible	Not significant
H_246	Newhaven Road	533010	167774	Healthcare	Yes	Croydon AQMA	16.3	16.3	<0.1	<1	Negligible	Not significant
H_247	Whitehorse Medical Practice	532509	166945	Healthcare	Yes	Croydon AQMA	18.3	18.3	<0.1	<1	Negligible	Not significant
H_248	The Poplars Physiotherapy Centre	518528	161267	Healthcare	Yes	Sutton AQMA	13.4	13.4	<0.1	<1	Negligible	Not significant
H_249	Gurjar Hindu Union Mandir GHU	525155	138307	Healthcare	No		13.4	13.4	<0.1	<1	Negligible	Not significant
H_250	Greensleeves Care Home	526557	136134	Healthcare	No		14.5	14.5	<0.1	<1	Negligible	Not significant
H_251	Care South	509374	113963	Healthcare	No		12.5	12.5	<0.1	<1	Negligible	Not significant
H_252	Bainbridge Court	509612	114049	Healthcare	No		13.1	13.1	<0.1	<1	Negligible	Not significant
H_253	Sussexdown Country House Care	509425	114047	Healthcare	No		12.7	12.7	<0.1	<1	Negligible	Not significant
H_254	Crawley Natural Health Centre	526840	135819	Healthcare	No		14.6	14.6	<0.1	<1	Negligible	Not significant
H_255	The Back Care Clinic incorporating Skininnovations Aesthetic Clinic	524753	136651	Healthcare	No		13.8	13.8	<0.1	<1	Negligible	Not significant
H_256	Avalon Oral Care Centre	526270	135938	Healthcare	No		14.7	14.7	<0.1	<1	Negligible	Not significant
H_257	Rn24 Limited, Woodlands Health care	526576	136129	Healthcare	No		14.5	14.5	<0.1	<1	Negligible	Not significant
H_258	Horsham Treatment Room	524897	137604	Healthcare	No		14.0	14.0	<0.1	<1	Negligible	Not significant
H_259	Eminations Acupuncture Clinic	527491	136641	Healthcare	No		14.8	14.8	<0.1	<1	Negligible	Not significant
H_260	Birdhurst Medical Practice	533210	164513	Healthcare	Yes	Croydon AQMA	14.8	14.8	<0.1	<1	Negligible	Not significant
H_261	Evergreen Lodge	532993	164502	Healthcare	Yes	Croydon AQMA	16.4	16.4	<0.1	<1	Negligible	Not significant
H_262	Stanhope Surgery	533100	164913	Healthcare	Yes	Croydon AQMA	14.8	14.8	<0.1	<1	Negligible	Not significant
H_263	Brigstock Medical Practice	531761	168016	Healthcare	Yes	Croydon AQMA	17.4	17.4	<0.1	<1	Negligible	Not significant
H_264	Burdett Road	532825	167184	Healthcare	Yes	Croydon AQMA	17.6	17.6	<0.1	<1	Negligible	Not significant
H_265	Heathfields Surgery	532543	164728	Healthcare	Yes	Croydon AQMA	16.2	16.2	<0.1	<1	Negligible	Not significant
H_266	Barchester - Peony Court Care Home	533578	165730	Healthcare	Yes	Croydon AQMA	16.0	16.0	<0.1	<1	Negligible	Not significant
H_267	The White House Care Home	529600	158546	Healthcare	Yes	Croydon AQMA	13.7	13.7	<0.1	<1	Negligible	Not significant
H_268	Aspire Wellbeing Health & Wellbeing Centre	525412	151202	Healthcare	No		14.3	14.3	<0.1	<1	Negligible	Not significant
H_269	Airport Medical Services Ltd	528133	142865	Healthcare	No		13.8	13.9	0.1	<1	Negligible	Not significant

ID	Name	X	Y	Type	In AQMA ?	AQMA Title	2038 Annual Mean PM <sub>10</sub> Concentration (µg/m <sup>3</sup> )			Change Relative to Air Quality Standard (%)	Impact	Significance
							Without Project	With Project	Change			
H_270	Woodfield Road Medical Centre.	528989	157828	Healthcare	Yes	Croydon AQMA	13.2	13.2	<0.1	<1	Negligible	Not significant
H_271	Barchester - Wykeham House Care Home	528495	142788	Healthcare	Yes	AQMA No.3	13.9	14.0	0.1	<1	Negligible	Not significant
H_272	SeeAbility Horley Support Service	528168	142815	Healthcare	No		14.2	14.3	0.1	<1	Negligible	Not significant
H_273	Amherst House Care Home - Care UK	527766	143290	Healthcare	No		13.8	13.8	<0.1	<1	Negligible	Not significant
H_274	Dentist Practice Katoomba in Horley	528501	142752	Healthcare	Yes	AQMA No.3	13.9	13.9	<0.1	<1	Negligible	Not significant
H_275	Prinsted, Oldfield Road	527725	142516	Healthcare	Yes	AQMA No.3	14.1	14.1	<0.1	<1	Negligible	Not significant
H_276	Smitham Bottom Lane	529625	161171	Healthcare	Yes	Croydon AQMA	14.4	14.4	<0.1	<1	Negligible	Not significant
H_277	Gate Lodge	529762	160966	Healthcare	Yes	Croydon AQMA	14.0	14.0	<0.1	<1	Negligible	Not significant
H_278	Mottistone Grove	525865	162699	Healthcare	Yes	Sutton AQMA	14.6	14.6	<0.1	<1	Negligible	Not significant
H_279	Aahana House	529816	160474	Healthcare	Yes	Croydon AQMA	14.0	14.0	<0.1	<1	Negligible	Not significant
H_280	Lona Lodge	525115	166280	Healthcare	Yes	Sutton AQMA	16.5	16.5	<0.1	<1	Negligible	Not significant
H_281	Grosvenor Road	528832	164083	Healthcare	Yes	Sutton AQMA	15.8	15.8	<0.1	<1	Negligible	Not significant
H_282	Bridge House Care Centre	528693	165150	Healthcare	Yes	Sutton AQMA	16.1	16.1	<0.1	<1	Negligible	Not significant
H_283	Woodcote Medical	529850	160537	Healthcare	Yes	Croydon AQMA	14.1	14.1	<0.1	<1	Negligible	Not significant
H_284	Sutton Court Care Centre	524634	166685	Healthcare	Yes	Sutton AQMA	16.7	16.7	<0.1	<1	Negligible	Not significant
H_285	Belmont House Nursing Home	525273	163322	Healthcare	Yes	Sutton AQMA	14.8	14.8	<0.1	<1	Negligible	Not significant
H_286	The Avenue	524758	162421	Healthcare	Yes	Sutton AQMA	14.8	14.8	<0.1	<1	Negligible	Not significant
H_287	Woodcote Dental	529256	162027	Healthcare	Yes	Sutton AQMA	15.1	15.1	<0.1	<1	Negligible	Not significant
H_288	Manor Dental Care - Wallington	528852	164239	Healthcare	Yes	Sutton AQMA	16.4	16.4	<0.1	<1	Negligible	Not significant
H_289	St. James' Road Medical Centre	525352	164023	Healthcare	Yes	Sutton AQMA	15.6	15.6	<0.1	<1	Negligible	Not significant
H_290	Woodcote Grove	529849	160146	Healthcare	Yes	Croydon AQMA	14.4	14.4	<0.1	<1	Negligible	Not significant
H_291	Clifton House	530120	159949	Healthcare	Yes	Croydon AQMA	14.8	14.8	<0.1	<1	Negligible	Not significant
H_292	Haling Park Medical Practice	530098	159984	Healthcare	Yes	Croydon AQMA	15.3	15.3	<0.1	<1	Negligible	Not significant
H_293	The Eadmund Care Home	530046	159919	Healthcare	Yes	Croydon AQMA	14.9	14.9	<0.1	<1	Negligible	Not significant
H_294	Greenways	533201	140448	Healthcare	No		13.1	13.1	<0.1	<1	Negligible	Not significant
H_295	Chailey Homes	532788	140641	Healthcare	No		13.4	13.4	<0.1	<1	Negligible	Not significant
H_296	Willow Lodge Nursing Home	524861	162664	Healthcare	Yes	Sutton AQMA	14.2	14.2	<0.1	<1	Negligible	Not significant
H_297	Broadlands Nursing Home	524736	162800	Healthcare	Yes	Sutton AQMA	14.1	14.1	<0.1	<1	Negligible	Not significant
H_298	Loving Care - Walton House	528990	162894	Healthcare	Yes	Sutton AQMA	13.9	13.9	<0.1	<1	Negligible	Not significant
H_299	Cranleigh Gardens Medical Centre	525829	165608	Healthcare	Yes	Sutton AQMA	16.1	16.1	<0.1	<1	Negligible	Not significant
H_300	Cheam Family Practice	524970	164358	Healthcare	Yes	Sutton AQMA	16.0	16.0	<0.1	<1	Negligible	Not significant
H_301	Dr C Eades - Saxonbrook Medical Centre	532612	139395	Healthcare	No		13.3	13.3	<0.1	<1	Negligible	Not significant
H_302	Buxton Road	531704	167492	Healthcare	Yes	Croydon AQMA	17.7	17.7	<0.1	<1	Negligible	Not significant
H_303	Langley Oaks Care Home - Care UK	534518	162490	Healthcare	Yes	Croydon AQMA	13.7	13.7	<0.1	<1	Negligible	Not significant
H_304	Shirley Clinic	535783	164518	Healthcare	Yes	Croydon AQMA	13.8	13.8	<0.1	<1	Negligible	Not significant
H_305	Dunheved Lodge	531294	167387	Healthcare	Yes	Croydon AQMA	17.7	17.7	<0.1	<1	Negligible	Not significant
H_306	Highfield Road	530827	162305	Healthcare	Yes	Croydon AQMA	14.3	14.3	<0.1	<1	Negligible	Not significant
H_307	Liberty Lodge	531761	161719	Healthcare	Yes	Croydon AQMA	15.2	15.2	<0.1	<1	Negligible	Not significant
H_308	Partridge Knoll	531829	160979	Healthcare	Yes	Croydon AQMA	14.3	14.3	<0.1	<1	Negligible	Not significant



ID	Name	X	Y	Type	In AQMA ?	AQMA Title	2038 Annual Mean PM <sub>10</sub> Concentration (µg/m <sup>3</sup> )			Change Relative to Air Quality Standard (%)	Impact	Significance
							Without Project	With Project	Change			
H_309	Russell Hill Lodge	531152	161969	Healthcare	Yes	Croydon AQMA	15.3	15.3	<0.1	<1	Negligible	Not significant
H_310	Whitgift House - Croydon Care home	532217	162526	Healthcare	Yes	Croydon AQMA	15.4	15.4	<0.1	<1	Negligible	Not significant
H_311	Selhurst Medical Centre	533266	167746	Healthcare	Yes	Croydon AQMA	16.4	16.4	<0.1	<1	Negligible	Not significant
H_312	Platinum Medical Centre	531854	167194	Healthcare	Yes	Croydon AQMA	17.8	17.8	<0.1	<1	Negligible	Not significant
H_313	Executive & Occupational Medical Centres	532802	165177	Healthcare	Yes	Croydon AQMA	17.4	17.4	<0.1	<1	Negligible	Not significant
H_314	Gentle Dental Care	531964	164258	Healthcare	Yes	Croydon AQMA	16.8	16.8	<0.1	<1	Negligible	Not significant
H_315	Beech Tree Care Home	530643	162187	Healthcare	Yes	Croydon AQMA	14.5	14.5	<0.1	<1	Negligible	Not significant
H_316	Whitgift House - Croydon Care home	532486	164075	Healthcare	Yes	Croydon AQMA	16.3	16.3	<0.1	<1	Negligible	Not significant
H_317	North Downs Villa	531846	166806	Healthcare	Yes	Croydon AQMA	17.4	17.4	<0.1	<1	Negligible	Not significant
H_318	Elmwood Care Home	531895	166785	Healthcare	Yes	Croydon AQMA	17.4	17.4	<0.1	<1	Negligible	Not significant
H_319	Woodleigh Community Independent Hospital	531852	166767	Healthcare	Yes	Croydon AQMA	17.4	17.4	<0.1	<1	Negligible	Not significant
H_320	The Hermitage	531319	167235	Healthcare	Yes	Croydon AQMA	17.7	17.7	<0.1	<1	Negligible	Not significant
H_321	Saint James Health Centre	532204	166625	Healthcare	Yes	Croydon AQMA	17.5	17.5	<0.1	<1	Negligible	Not significant
H_322	Consensus Support - Brighton Road	530956	161105	Healthcare	Yes	Croydon AQMA	14.9	14.9	<0.1	<1	Negligible	Not significant
H_323	Care Expertise	532164	166334	Healthcare	Yes	Croydon AQMA	17.5	17.5	<0.1	<1	Negligible	Not significant
H_324	Foxley Lodge	531384	161216	Healthcare	Yes	Croydon AQMA	15.6	15.6	<0.1	<1	Negligible	Not significant
H_325	Mary's Home	532407	164415	Healthcare	Yes	Croydon AQMA	16.3	16.3	<0.1	<1	Negligible	Not significant
H_326	The Southleigh Community	532444	164362	Healthcare	Yes	Croydon AQMA	16.3	16.3	<0.1	<1	Negligible	Not significant
H_327	Warrington Road Care Home	531591	165154	Healthcare	Yes	Croydon AQMA	16.6	16.5	-0.1	<-1	Negligible	Not significant
H_328	Selhurst Dental Clinic	533479	168025	Healthcare	Yes	Croydon AQMA	17.0	17.0	<0.1	<1	Negligible	Not significant
H_329	Albany Lodge Nursing Home, Croydon	532836	166462	Healthcare	Yes	Croydon AQMA	17.8	17.8	<0.1	<1	Negligible	Not significant
H_330	Broad Green Avenue	531758	166977	Healthcare	Yes	Croydon AQMA	17.5	17.5	<0.1	<1	Negligible	Not significant
H_331	Russell Hill Lodge	530696	162230	Healthcare	Yes	Croydon AQMA	14.2	14.2	<0.1	<1	Negligible	Not significant
H_332	O'Hara Dr S	533690	168363	Healthcare	Yes	Croydon AQMA	17.5	17.5	<0.1	<1	Negligible	Not significant
H_333	Chatfield Health Care	531884	166418	Healthcare	Yes	Croydon AQMA	17.5	17.5	<0.1	<1	Negligible	Not significant
H_334	Bramley Health	532116	164545	Healthcare	Yes	Croydon AQMA	16.2	16.2	<0.1	<1	Negligible	Not significant
H_335	Church Lane Surgery	528649	156175	Healthcare	No		14.2	14.2	<0.1	<1	Negligible	Not significant
H_336	Macey Chemist	532599	163596	Healthcare	Yes	Croydon AQMA	15.6	15.6	<0.1	<1	Negligible	Not significant
H_337	Riverside Healthcare	531752	167403	Healthcare	Yes	Croydon AQMA	17.8	17.8	<0.1	<1	Negligible	Not significant
H_338	Parkhill Services	531809	162105	Healthcare	Yes	Croydon AQMA	15.6	15.6	<0.1	<1	Negligible	Not significant
H_339	Alpha Med	531911	168045	Healthcare	Yes	Croydon AQMA	17.8	17.8	<0.1	<1	Negligible	Not significant
H_340	Clarendon Care Home	532773	168008	Healthcare	Yes	Croydon AQMA	18.7	18.7	<0.1	<1	Negligible	Not significant
H_341	Signature at Purley	531192	161794	Healthcare	Yes	Croydon AQMA	16.0	16.0	<0.1	<1	Negligible	Not significant
H_342	Roselawn Care Limited	530640	162203	Healthcare	Yes	Croydon AQMA	14.5	14.5	<0.1	<1	Negligible	Not significant
H_343	Warren Court	531897	161698	Healthcare	Yes	Croydon AQMA	15.1	15.1	<0.1	<1	Negligible	Not significant
H_344	London Road Medical Practice	531437	167216	Healthcare	Yes	Croydon AQMA	17.8	17.8	<0.1	<1	Negligible	Not significant
H_345	The Drive Surgery	530022	160187	Healthcare	Yes	Croydon AQMA	14.3	14.3	<0.1	<1	Negligible	Not significant
H_346	Caldyne Limited	532537	137151	Healthcare	No		13.2	13.2	<0.1	<1	Negligible	Not significant
H_347	Millsted Care Woodcroft	526571	147387	Healthcare	No		13.0	13.0	<0.1	<1	Negligible	Not significant

ID	Name	X	Y	Type	In AQMA ?	AQMA Title	2038 Annual Mean PM <sub>10</sub> Concentration (µg/m <sup>3</sup> )			Change Relative to Air Quality Standard (%)	Impact	Significance
							Without Project	With Project	Change			
H_348	Airport Medical Services Ltd	528135	142812	Healthcare	No		14.2	14.2	<0.1	<1	Negligible	Not significant
H_349	Ouse Valley Practice (Balcombe)	529578	141835	Healthcare	No		14.4	14.6	0.2	<1	Negligible	Not significant
H_350	Cavendish Care	528261	142901	Healthcare	No		13.8	13.8	<0.1	<1	Negligible	Not significant
H_351	Medwyn Surgery	526252	144046	Healthcare	No		13.6	13.6	<0.1	<1	Negligible	Not significant
H_352	Ouse Valley Practice (Balcombe)	529806	140631	Healthcare	No		13.3	13.3	<0.1	<1	Negligible	Not significant
H_353	Bayfleet House	503822	166328	Healthcare	No		16.4	16.4	<0.1	<1	Negligible	Not significant
H_354	The Osteopathic Clinic Ltd	528203	142425	Healthcare	Yes	AQMA No.3	13.9	13.9	<0.1	<1	Negligible	Not significant
H_355	Massetts Road Dental Surgery	528151	142815	Healthcare	No		14.2	14.2	<0.1	<1	Negligible	Not significant
H_356	Beechcroft Medical Decision Unit - Horley Hub	528180	143122	Healthcare	No		14.3	14.3	<0.1	<1	Negligible	Not significant
H_357	Malvern House	528130	142966	Healthcare	No		13.8	13.8	<0.1	<1	Negligible	Not significant
H_358	Ashcroft Care Services	529171	142835	Healthcare	No		13.5	13.5	<0.1	<1	Negligible	Not significant
H_359	Smallbrook Care Home	528152	142613	Healthcare	Yes	AQMA No.3	13.8	13.8	<0.1	<1	Negligible	Not significant
H_360	The Health Care Group (THCG) Ltd	527736	142448	Healthcare	Yes	AQMA No.3	14.2	14.2	<0.1	<1	Negligible	Not significant
H_361	Church Road Medical Centre	528092	143088	Healthcare	No		14.2	14.2	<0.1	<1	Negligible	Not significant
H_362	Airport Medical Services Ltd	528342	142939	Healthcare	No		13.8	13.8	<0.1	<1	Negligible	Not significant
H_363	Mencap	528545	143226	Healthcare	No		14.2	14.2	<0.1	<1	Negligible	Not significant
H_364	Ferndale Nursing Home	526809	135817	Healthcare	No		14.6	14.6	<0.1	<1	Negligible	Not significant
H_365	Southgate Medical Group	525749	132036	Healthcare	No		14.7	14.7	<0.1	<1	Negligible	Not significant
H_366	Aarons Medical	532168	164805	Healthcare	Yes	Croydon AQMA	16.2	16.2	<0.1	<1	Negligible	Not significant
H_367	Birdhurst Medical Practice	533174	164610	Healthcare	Yes	Croydon AQMA	14.9	14.9	<0.1	<1	Negligible	Not significant
H_368	Friends Road Medical Practice	531615	161225	Healthcare	Yes	Croydon AQMA	15.8	15.9	0.1	<1	Negligible	Not significant
H_369	Scott House	532391	164409	Healthcare	Yes	Croydon AQMA	16.3	16.3	<0.1	<1	Negligible	Not significant
H_370	Westerham Place Care Home	544942	154077	Healthcare	No		16.5	16.5	<0.1	<1	Negligible	Not significant
H_371	Beddington Residential Home	530767	164863	Healthcare	Yes	Sutton AQMA	16.4	16.4	<0.1	<1	Negligible	Not significant
H_372	The Params	530948	161783	Healthcare	Yes	Croydon AQMA	14.8	14.8	<0.1	<1	Negligible	Not significant
H_373	Croham Place	533824	162667	Healthcare	Yes	Croydon AQMA	13.6	13.6	<0.1	<1	Negligible	Not significant
H_374	St James Road Care Home	532034	166677	Healthcare	Yes	Croydon AQMA	17.6	17.7	0.1	<1	Negligible	Not significant
H_375	Rose Manor	532654	167931	Healthcare	Yes	Croydon AQMA	17.3	17.3	<0.1	<1	Negligible	Not significant
H_376	Morland Road Clinic	533368	166412	Healthcare	Yes	Croydon AQMA	17.8	17.7	-0.1	<-1	Negligible	Not significant
H_377	Jackie Graham Acupuncture	533973	166345	Healthcare	Yes	Croydon AQMA	16.8	16.8	<0.1	<1	Negligible	Not significant
H_378	Whitgift House - Croydon Care home	532458	164057	Healthcare	Yes	Croydon AQMA	16.1	16.1	<0.1	<1	Negligible	Not significant
H_379	St John's Nursing Home, South Croydon	531909	164144	Healthcare	Yes	Croydon AQMA	16.7	16.7	<0.1	<1	Negligible	Not significant
H_380	Rosemanor	530977	161127	Healthcare	Yes	Croydon AQMA	14.8	14.8	<0.1	<1	Negligible	Not significant
H_381	Mcrae Residential Care Services Limited	531839	167199	Healthcare	Yes	Croydon AQMA	17.9	17.9	<0.1	<1	Negligible	Not significant
R_1	Green Lane	530248	146576	Residential	No		14.8	14.8	<0.1	<1	Negligible	Not significant
R_2	Cowfold Road	524075	122734	Residential	No		13.6	13.6	<0.1	<1	Negligible	Not significant
R_3	Brighton Road	526561	121364	Residential	No		16.3	16.3	<0.1	<1	Negligible	Not significant
R_4	Henfield Road	520921	121241	Residential	No		12.8	12.8	<0.1	<1	Negligible	Not significant
R_5	Bolney Road	522070	122560	Residential	No		13.6	13.6	<0.1	<1	Negligible	Not significant

ID	Name	X	Y	Type	In AQMA ?	AQMA Title	2038 Annual Mean PM <sub>10</sub> Concentration (µg/m <sup>3</sup> )			Change Relative to Air Quality Standard (%)	Impact	Significance
							Without Project	With Project	Change			
R_6	Horsham Road	521396	123494	Residential	No		13.1	13.1	<0.1	<1	Negligible	Not significant
R_7	Brighton Road	522040	125393	Residential	No		12.7	12.7	<0.1	<1	Negligible	Not significant
R_8	Henfield Road	520921	120226	Residential	No		13.3	13.4	0.1	<1	Negligible	Not significant
R_9	Washington Road	509585	114063	Residential	No		13.1	13.1	<0.1	<1	Negligible	Not significant
R_10	Steyning Road	515280	113483	Residential	No		13.5	13.5	<0.1	<1	Negligible	Not significant
R_11	Downlands	518874	119189	Residential	No		13.0	13.0	<0.1	<1	Negligible	Not significant
R_12	Steyning Road	515666	113380	Residential	No		13.6	13.7	0.1	<1	Negligible	Not significant
R_13	Worthing Road	516413	121116	Residential	No		14.4	14.4	<0.1	<1	Negligible	Not significant
R_14	Steyning Road	518270	120716	Residential	No		13.1	13.0	-0.1	<-1	Negligible	Not significant
R_15	Steyning Road	518563	120500	Residential	No		13.1	13.0	-0.1	<-1	Negligible	Not significant
R_16	Arundel Road	525016	162478	Residential	Yes	Sutton AQMA	15.8	15.8	<0.1	<1	Negligible	Not significant
R_17	Old Malden Lane	521144	165870	Residential	Yes	Sutton AQMA	15.4	15.4	<0.1	<1	Negligible	Not significant
R_18	Nonsuch Walk	523577	162301	Residential	Yes	Sutton AQMA	15.5	15.5	<0.1	<1	Negligible	Not significant
R_19	Effingham Road	533334	140301	Residential	No		12.9	12.9	<0.1	<1	Negligible	Not significant
R_20	Turners Hill Road	532161	136387	Residential	No		12.6	12.6	<0.1	<1	Negligible	Not significant
R_21	Turners Hill Road	531511	136503	Residential	No		13.2	13.2	<0.1	<1	Negligible	Not significant
R_22	Outwood Lane	532902	147100	Residential	No		14.1	14.1	<0.1	<1	Negligible	Not significant
R_23	Gayhouse Lane	533763	145532	Residential	No		13.6	13.7	0.1	<1	Negligible	Not significant
R_24	Turners Hill Road	532439	135892	Residential	No		13.1	13.1	<0.1	<1	Negligible	Not significant
R_25	Green Lane	531173	146024	Residential	No		14.3	14.3	<0.1	<1	Negligible	Not significant
R_26	Smallfield Road	533312	143493	Residential	No		13.5	13.5	<0.1	<1	Negligible	Not significant
R_27	Outwood Lane	532695	148679	Residential	No		13.9	13.9	<0.1	<1	Negligible	Not significant
R_28	Staples Hill	518797	119549	Residential	No		13.1	13.1	<0.1	<1	Negligible	Not significant
R_29	Highams Lane	495204	163940	Residential	No		14.8	14.8	<0.1	<1	Negligible	Not significant
R_30	Woodlands	529664	137611	Residential	No		16.1	16.1	<0.1	<1	Negligible	Not significant
R_31	Weald Drive	528050	136210	Residential	No		14.8	14.8	<0.1	<1	Negligible	Not significant
R_32	East Street	521448	137364	Residential	No		13.0	13.1	0.1	<1	Negligible	Not significant
R_33	Lonesome Lane	526483	147585	Residential	No		13.0	13.0	<0.1	<1	Negligible	Not significant
R_34	Ironsbottom	525004	146386	Residential	No		13.7	13.7	<0.1	<1	Negligible	Not significant
R_35	Axes Lane	529339	146509	Residential	No		13.3	13.3	<0.1	<1	Negligible	Not significant
R_36	Axes Lane	529300	146544	Residential	No		13.3	13.3	<0.1	<1	Negligible	Not significant
R_37	Hollymeoak Road	529288	158093	Residential	Yes	Croydon AQMA	15.5	15.5	<0.1	<1	Negligible	Not significant
R_38	Hollymeoak Road	528884	158069	Residential	Yes	Croydon AQMA	13.5	13.5	<0.1	<1	Negligible	Not significant
R_39	Cheam Road	524977	163861	Residential	Yes	Sutton AQMA	15.6	15.6	<0.1	<1	Negligible	Not significant
R_40	Lonesome Lane	526036	148285	Residential	No		14.0	14.0	<0.1	<1	Negligible	Not significant
R_41	Parsons Mead	531870	166213	Residential	Yes	Croydon AQMA	17.7	17.7	<0.1	<1	Negligible	Not significant
R_42	Coombe Lane	535378	163988	Residential	Yes	Croydon AQMA	14.4	14.4	<0.1	<1	Negligible	Not significant
R_43	Shirley Hills Road	535513	164214	Residential	Yes	Croydon AQMA	13.9	13.9	<0.1	<1	Negligible	Not significant
R_44	Hurst View Road	533203	163403	Residential	Yes	Croydon AQMA	14.2	14.2	<0.1	<1	Negligible	Not significant

ID	Name	X	Y	Type	In AQMA ?	AQMA Title	2038 Annual Mean PM <sub>10</sub> Concentration (µg/m <sup>3</sup> )			Change Relative to Air Quality Standard (%)	Impact	Significance
							Without Project	With Project	Change			
R_45	Oaks Road	535021	164630	Residential	Yes	Croydon AQMA	13.9	13.9	<0.1	<1	Negligible	Not significant
R_46	Hardwick Lane	502584	166487	Residential	No		16.6	16.6	<0.1	<1	Negligible	Not significant
R_47	Guildford Road	503328	166032	Residential	Yes	M25 AQMA	18.5	18.5	<0.1	<1	Negligible	Not significant
R_48	Common Lane	505502	162252	Residential	Yes	M25 AQMA	21.8	21.8	<0.1	<1	Negligible	Not significant
R_49	Merrywood Grove	524233	152437	Residential	Yes	AQMA No.1 (M25)	17.7	17.7	<0.1	<1	Negligible	Not significant
R_50	Gatton Bottom	526918	152932	Residential	No		16.6	16.6	<0.1	<1	Negligible	Not significant
R_51	London Road North	528761	155799	Residential	No		15.8	15.8	<0.1	<1	Negligible	Not significant
R_52	Godstone Hill	535061	153101	Residential	No		16.2	16.2	<0.1	<1	Negligible	Not significant
R_53	Ash Road	544078	154285	Residential	No		16.2	16.2	<0.1	<1	Negligible	Not significant
R_54	Ash Road	545130	154957	Residential	Yes	AQMA No.2 (M25)	14.6	14.6	<0.1	<1	Negligible	Not significant
R_55	Main Road	549635	155752	Residential	No		14.6	14.6	<0.1	<1	Negligible	Not significant
R_56	Old Otford Road	553005	158292	Residential	No		15.1	15.1	<0.1	<1	Negligible	Not significant
R_57	Wells Place	528651	152167	Residential	No		14.8	14.8	<0.1	<1	Negligible	Not significant
R_58	Battlebridge Lane	528167	152085	Residential	No		15.4	15.4	<0.1	<1	Negligible	Not significant
R_59	London Road South	528038	151264	Residential	No		14.7	14.7	<0.1	<1	Negligible	Not significant
R_60	London Road South	528239	151276	Residential	No		14.6	14.6	<0.1	<1	Negligible	Not significant
R_61	Marketfield Way	528064	150552	Residential	Yes	AQMA No.12	15.1	15.1	<0.1	<1	Negligible	Not significant
R_62	Marketfield Way	528221	150542	Residential	No		14.5	14.5	<0.1	<1	Negligible	Not significant
R_63	Brighton Road	528110	146596	Residential	No		14.6	14.6	<0.1	<1	Negligible	Not significant
R_64	Brandsland	525838	148613	Residential	No		14.7	14.7	<0.1	<1	Negligible	Not significant
R_65	Calderdale Close	525907	135633	Residential	No		15.2	15.2	<0.1	<1	Negligible	Not significant
R_66	London Road	526859	120323	Residential	No		16.0	16.0	<0.1	<1	Negligible	Not significant
R_67	Hurst Road	529887	115537	Residential	No		13.4	13.4	<0.1	<1	Negligible	Not significant
R_68	Hurst Road	529884	115485	Residential	No		13.3	13.3	<0.1	<1	Negligible	Not significant
R_69	North Bank	529921	115513	Residential	No		13.5	13.5	<0.1	<1	Negligible	Not significant
R_70	Keymer Road	529919	115484	Residential	Yes	Mid Sussex AQMA No.1	13.5	13.5	<0.1	<1	Negligible	Not significant
R_71	Amberley Road	508413	114377	Residential	No		13.0	13.0	<0.1	<1	Negligible	Not significant
R_72	Swan Close	508321	114495	Residential	No		13.0	13.0	<0.1	<1	Negligible	Not significant
R_73	Ballards Way	534600	163553	Residential	Yes	Croydon AQMA	13.6	13.6	<0.1	<1	Negligible	Not significant
R_74	Croham Road	532816	164300	Residential	Yes	Croydon AQMA	16.7	16.7	<0.1	<1	Negligible	Not significant
R_75	Bramley Hill	532275	164758	Residential	Yes	Croydon AQMA	17.0	16.9	-0.1	<-1	Negligible	Not significant
R_76	Lower Addiscombe Road	533935	166185	Residential	Yes	Croydon AQMA	17.3	17.3	<0.1	<1	Negligible	Not significant
R_77	Upper Selsdon Road	533839	162834	Residential	Yes	Croydon AQMA	13.8	13.8	<0.1	<1	Negligible	Not significant
R_78	Lonesome Lane	526146	147875	Residential	No		12.9	12.9	<0.1	<1	Negligible	Not significant
R_79	Picketts Lane	529090	146240	Residential	No		13.3	13.3	<0.1	<1	Negligible	Not significant
R_80	Woodcote Grove Road	529648	159621	Residential	Yes	Croydon AQMA	14.7	14.7	<0.1	<1	Negligible	Not significant
R_81	Ironsbottom	525881	146897	Residential	No		14.1	14.1	<0.1	<1	Negligible	Not significant
R_82	Lonesome Lane	526686	146816	Residential	No		13.6	13.6	<0.1	<1	Negligible	Not significant
R_83	East Street	521908	137326	Residential	No		13.2	13.2	<0.1	<1	Negligible	Not significant



ID	Name	X	Y	Type	In AQMA ?	AQMA Title	2038 Annual Mean PM <sub>10</sub> Concentration (µg/m <sup>3</sup> )			Change Relative to Air Quality Standard (%)	Impact	Significance
							Without Project	With Project	Change			
R_84	Firefly Road	498288	165835	Residential	No		16.7	16.7	<0.1	<1	Negligible	Not significant
R_85	Gossops Drive	524880	136077	Residential	No		14.3	14.3	<0.1	<1	Negligible	Not significant
R_86	Outwood Lane	532715	149337	Residential	No		13.8	13.8	<0.1	<1	Negligible	Not significant
R_87	Hathersham Lane	530346	144792	Residential	No		14.0	14.1	0.1	<1	Negligible	Not significant
R_88	Gander Green Lane	524900	164931	Residential	Yes	Sutton AQMA	15.9	15.9	<0.1	<1	Negligible	Not significant
R_89	Wallage Lane	533663	136994	Residential	No		13.1	13.1	<0.1	<1	Negligible	Not significant
R_90	Outwood Lane	532683	150453	Residential	No		13.8	13.8	<0.1	<1	Negligible	Not significant
R_91	Steyning Road	517812	121104	Residential	No		13.5	13.5	<0.1	<1	Negligible	Not significant
R_92	Worthing Road	516543	122400	Residential	No		13.8	13.8	<0.1	<1	Negligible	Not significant
R_93	Station Road	519983	122813	Residential	No		13.4	13.5	0.1	<1	Negligible	Not significant
R_94	Worcester Park Road	520717	165307	Residential	Yes	Sutton AQMA	15.3	15.3	<0.1	<1	Negligible	Not significant
R_95	Malthouse Road	526939	136091	Residential	No		14.7	14.7	<0.1	<1	Negligible	Not significant
R_96	High Street	519431	119309	Residential	No		13.5	13.5	<0.1	<1	Negligible	Not significant
R_97	Manleys Hill	508950	114266	Residential	Yes	Horsham AQMA No.1	13.5	13.5	<0.1	<1	Negligible	Not significant
R_98	Partridge Green Road	520313	119272	Residential	No		12.5	12.5	<0.1	<1	Negligible	Not significant
R_99	Brighton Road	520872	119926	Residential	No		12.4	12.4	<0.1	<1	Negligible	Not significant
R_100	Cowfold Road	525690	122428	Residential	No		13.7	13.7	<0.1	<1	Negligible	Not significant
R_101	Church Street	508684	114151	Residential	No		12.8	12.8	<0.1	<1	Negligible	Not significant
R_102	Henfield Road	521309	122281	Residential	No		13.7	13.7	<0.1	<1	Negligible	Not significant
R_103	Hassocks Gate	529974	115706	Residential	No		13.7	13.7	<0.1	<1	Negligible	Not significant
R_104	Brighton Road	520547	119259	Residential	No		12.4	12.4	<0.1	<1	Negligible	Not significant
R_105	Brighton Road	520681	119475	Residential	No		12.7	12.7	<0.1	<1	Negligible	Not significant
R_106	Love Lane	525397	166658	Residential	Yes	Sutton AQMA	16.3	16.3	<0.1	<1	Negligible	Not significant
R_107	School Hill	508997	114397	Residential	No		13.4	13.4	<0.1	<1	Negligible	Not significant
R_108	West Street	508506	114368	Residential	Yes	Horsham AQMA No.1	13.2	13.2	<0.1	<1	Negligible	Not significant
R_109	High Street	519074	119135	Residential	No		13.2	13.2	<0.1	<1	Negligible	Not significant
R_110	Broadwood Rise	525177	134257	Residential	No		14.9	14.9	<0.1	<1	Negligible	Not significant
R_111	London Road	523997	165887	Residential	Yes	Sutton AQMA	16.4	16.4	<0.1	<1	Negligible	Not significant
R_112	Godstone Road	533264	159671	Residential	Yes	Croydon AQMA	14.8	14.8	<0.1	<1	Negligible	Not significant
R_113	Mulgrave Road	525114	163511	Residential	Yes	Sutton AQMA	15.6	15.6	<0.1	<1	Negligible	Not significant
R_114	Gander Green Lane	524798	165097	Residential	Yes	Sutton AQMA	16.8	16.8	<0.1	<1	Negligible	Not significant
R_115	Gravel Hill	535809	163776	Residential	Yes	Croydon AQMA	14.4	14.4	<0.1	<1	Negligible	Not significant
R_116	Selborne Road	533347	165064	Residential	Yes	Croydon AQMA	16.4	16.4	<0.1	<1	Negligible	Not significant
R_117	Pawsons Road	532335	167547	Residential	Yes	Croydon AQMA	17.8	17.8	<0.1	<1	Negligible	Not significant
R_118	Selsdon Road	532692	164114	Residential	Yes	Croydon AQMA	16.7	16.7	<0.1	<1	Negligible	Not significant
R_119	Beddington Lane	530094	165949	Residential	Yes	Sutton AQMA	15.5	15.5	<0.1	<1	Negligible	Not significant
R_120	Lebanon Road	533318	166042	Residential	Yes	Croydon AQMA	17.2	17.2	<0.1	<1	Negligible	Not significant
R_121	Bensham Lane	531787	167156	Residential	Yes	Croydon AQMA	18.4	18.4	<0.1	<1	Negligible	Not significant
R_122	Queens Road	531949	167290	Residential	Yes	Croydon AQMA	18.5	18.5	<0.1	<1	Negligible	Not significant

ID	Name	X	Y	Type	In AQMA ?	AQMA Title	2038 Annual Mean PM <sub>10</sub> Concentration (µg/m <sup>3</sup> )			Change Relative to Air Quality Standard (%)	Impact	Significance
							Without Project	With Project	Change			
R_123	High Street	544325	153735	Residential	Yes	AQMA No.13 (A25)	14.7	14.7	<0.1	<1	Negligible	Not significant
R_124	Market Square	544639	154019	Residential	Yes	AQMA No.13 (A25)	16.9	16.9	<0.1	<1	Negligible	Not significant
R_125	Brafferton Road	532215	164837	Residential	Yes	Croydon AQMA	17.4	17.3	-0.1	<-1	Negligible	Not significant
R_126	Whitehorse Road	532432	166689	Residential	Yes	Croydon AQMA	20.4	20.4	<0.1	<1	Negligible	Not significant
R_127	Wickham Road	535798	165732	Residential	Yes	Croydon AQMA	15.6	15.6	<0.1	<1	Negligible	Not significant
R_128	Fairfield Road	533222	165439	Residential	Yes	Croydon AQMA	17.3	17.3	<0.1	<1	Negligible	Not significant
R_129	St Peter'S Road	532663	164603	Residential	Yes	Croydon AQMA	16.5	16.4	-0.1	<-1	Negligible	Not significant
R_130	Selhurst Road	533415	168062	Residential	Yes	Croydon AQMA	18.0	18.0	<0.1	<1	Negligible	Not significant
R_131	Cherry Orchard Road	533144	166206	Residential	Yes	Croydon AQMA	17.6	17.6	<0.1	<1	Negligible	Not significant
R_132	Upland Road	532535	164089	Residential	Yes	Croydon AQMA	17.5	17.5	<0.1	<1	Negligible	Not significant
R_133	Waddon Road	531532	165330	Residential	Yes	Croydon AQMA	16.8	16.8	<0.1	<1	Negligible	Not significant
R_134	Rectory Grove	531829	165471	Residential	Yes	Croydon AQMA	17.3	17.3	<0.1	<1	Negligible	Not significant
R_135	Frant Road	531689	167672	Residential	Yes	Croydon AQMA	18.0	18.0	<0.1	<1	Negligible	Not significant
R_136	Park Hill Road	533138	165695	Residential	Yes	Croydon AQMA	16.2	16.2	<0.1	<1	Negligible	Not significant
R_137	Church Hill Road	524363	164414	Residential	Yes	Sutton AQMA	16.4	16.3	-0.1	<-1	Negligible	Not significant
R_138	Queens Road	532266	166880	Residential	Yes	Croydon AQMA	18.5	18.5	<0.1	<1	Negligible	Not significant
R_139	Bensham Lane	531687	166754	Residential	Yes	Croydon AQMA	18.8	18.8	<0.1	<1	Negligible	Not significant
R_140	Westvale Road	526897	144777	Residential	No		13.4	13.4	<0.1	<1	Negligible	Not significant
R_141	Tudor Drive	524284	166986	Residential	Yes	Merton AQMA	16.4	16.4	<0.1	<1	Negligible	Not significant
R_142	Central Road	522304	165988	Residential	Yes	Sutton AQMA	16.2	16.2	<0.1	<1	Negligible	Not significant
R_143	Godstone Road	533667	159093	Residential	Yes	Croydon AQMA	15.0	15.0	<0.1	<1	Negligible	Not significant
R_144	Selhurst Road	532976	167277	Residential	Yes	Croydon AQMA	18.4	18.4	<0.1	<1	Negligible	Not significant
R_145	Bensham Lane	531854	167343	Residential	Yes	Croydon AQMA	18.8	18.8	<0.1	<1	Negligible	Not significant
R_146	Western Road	525180	164079	Residential	Yes	Sutton AQMA	15.8	15.8	<0.1	<1	Negligible	Not significant
R_147	Sutton Common Road	525071	166417	Residential	Yes	Sutton AQMA	17.2	17.2	<0.1	<1	Negligible	Not significant
R_148	Gander Green Lane	524763	165147	Residential	Yes	Sutton AQMA	16.8	16.8	<0.1	<1	Negligible	Not significant
R_149	Stonecot Hill	524444	166537	Residential	Yes	Sutton AQMA	16.4	16.4	<0.1	<1	Negligible	Not significant
R_150	Brighton Road	525839	162634	Residential	Yes	Sutton AQMA	14.6	14.6	<0.1	<1	Negligible	Not significant
R_151	Chelsea Gardens	524495	164758	Residential	Yes	Sutton AQMA	16.7	16.7	<0.1	<1	Negligible	Not significant
R_152	Clockhouse Lane West	501594	170161	Residential	Yes	M25 AQMA	17.4	17.4	<0.1	<1	Negligible	Not significant
R_153	High Street	508925	114291	Residential	Yes	Horsham AQMA No.1	13.9	13.8	-0.1	<-1	Negligible	Not significant
R_154	Church Street	508722	114272	Residential	Yes	Horsham AQMA No.1	13.5	13.4	-0.1	<-1	Negligible	Not significant
R_155	The Square	508762	114300	Residential	Yes	Horsham AQMA No.1	13.6	13.6	<0.1	<1	Negligible	Not significant
R_156	Leatherhead Road	517256	161581	Residential	Yes	Kingston upon Thames AQMA	15.1	15.1	<0.1	<1	Negligible	Not significant
R_157	London Road	531518	167046	Residential	Yes	Croydon AQMA	18.5	18.5	<0.1	<1	Negligible	Not significant
R_158	Whitehorse Road	532722	167850	Residential	Yes	Croydon AQMA	19.1	19.1	<0.1	<1	Negligible	Not significant
R_159	Middleton Road	526321	167152	Residential	Yes	Merton AQMA	16.7	16.7	<0.1	<1	Negligible	Not significant
R_160	Sutton Common Road	525514	165655	Residential	Yes	Sutton AQMA	16.2	16.2	<0.1	<1	Negligible	Not significant
R_161	Sutton Common Road	524996	165347	Residential	Yes	Sutton AQMA	16.7	16.7	<0.1	<1	Negligible	Not significant

ID	Name	X	Y	Type	In AQMA ?	AQMA Title	2038 Annual Mean PM <sub>10</sub> Concentration (µg/m <sup>3</sup> )			Change Relative to Air Quality Standard (%)	Impact	Significance
							Without Project	With Project	Change			
R_162	Gander Green Lane	524388	165673	Residential	Yes	Sutton AQMA	15.9	15.9	<0.1	<1	Negligible	Not significant
R_163	Langley Avenue	523687	165787	Residential	Yes	Sutton AQMA	15.9	15.9	<0.1	<1	Negligible	Not significant
R_164	Clifford Road	534108	168204	Residential	Yes	Croydon AQMA	17.0	17.0	<0.1	<1	Negligible	Not significant
R_165	Portland Road	534695	167508	Residential	Yes	Croydon AQMA	17.8	17.8	<0.1	<1	Negligible	Not significant
R_166	Winchet Walk	535217	167292	Residential	Yes	Croydon AQMA	16.8	16.8	<0.1	<1	Negligible	Not significant
R_167	Bingham Road	534593	166321	Residential	Yes	Croydon AQMA	16.6	16.7	0.1	<1	Negligible	Not significant
R_168	Brighton Road	528866	156711	Residential	Yes	Hooley AQMA	16.3	16.3	<0.1	<1	Negligible	Not significant
R_169	Brighton Road	528792	156498	Residential	Yes	Hooley AQMA	16.5	16.6	0.1	<1	Negligible	Not significant
R_170	Brighton Road	528793	156359	Residential	Yes	Hooley AQMA	16.4	16.5	0.1	<1	Negligible	Not significant
R_171	Brighton Road	528720	156113	Residential	Yes	Hooley AQMA	15.4	15.4	<0.1	<1	Negligible	Not significant
R_172	Lyne Close	500551	167196	Residential	No		18.1	18.1	<0.1	<1	Negligible	Not significant
R_173	Quincy Road	501482	171127	Residential	No		17.3	17.3	<0.1	<1	Negligible	Not significant
R_174	Grange Drive	529013	153199	Residential	Yes	AQMA No.10	18.1	18.1	<0.1	<1	Negligible	Not significant
R_175	Noahs Ark	555528	158028	Residential	No		15.3	15.3	<0.1	<1	Negligible	Not significant
R_176	Reigate Hill	525597	151669	Residential	Yes	AQMA No.11	15.3	15.2	-0.1	<-1	Negligible	Not significant
R_177	Povey Cross Road	526868	141948	Residential	No		13.0	13.0	<0.1	<1	Negligible	Not significant
R_178	Charlwood Road	526760	141955	Residential	No		13.1	13.1	<0.1	<1	Negligible	Not significant
R_179	Charlwood Road	526659	141909	Residential	No		13.1	13.1	<0.1	<1	Negligible	Not significant
R_180	Charlwood Road	526713	141940	Residential	No		13.2	13.3	0.1	<1	Negligible	Not significant
R_181	Rookwood Park	515864	131541	Residential	No		14.4	14.4	<0.1	<1	Negligible	Not significant
R_182	Park Lane	555268	158119	Residential	Yes	AQMA No.3 (M26)	16.1	16.1	<0.1	<1	Negligible	Not significant
R_183	Rye Lane	551964	158070	Residential	Yes	AQMA No.3 (M26)	15.5	15.5	<0.1	<1	Negligible	Not significant
R_184	A224 London Road	550965	157676	Residential	Yes	AQMA No.3 (M26)	17.6	17.6	<0.1	<1	Negligible	Not significant
R_185	A224 London Road	550889	157723	Residential	Yes	AQMA No.3 (M26)	17.7	17.7	<0.1	<1	Negligible	Not significant
R_186	B2211 Sundridge Road	549920	158088	Residential	Yes	AQMA No.2 (M25)	16.2	16.2	<0.1	<1	Negligible	Not significant
R_187	Sundridge Road	549822	157781	Residential	Yes	AQMA No.2 (M25)	16.8	16.8	<0.1	<1	Negligible	Not significant
R_188	Chevening Road	549589	156676	Residential	No		17.0	17.0	<0.1	<1	Negligible	Not significant
R_189	B2211 Sundridge Road	549403	157058	Residential	No		16.7	16.7	<0.1	<1	Negligible	Not significant
R_190	Combe Bank Drive	547965	156391	Residential	Yes	AQMA No.2 (M25)	17.9	17.9	<0.1	<1	Negligible	Not significant
R_191	Brasted Hill Road	547255	156074	Residential	Yes	AQMA No.6 (M25-PM10)	18.0	18.0	<0.1	<1	Negligible	Not significant
R_192	A233 London Road	544737	155185	Residential	No		15.9	15.9	<0.1	<1	Negligible	Not significant
R_193	B269 Titsey Road	540690	154085	Residential	No		16.4	16.4	<0.1	<1	Negligible	Not significant
R_194	Water Lane	540300	153826	Residential	No		15.9	15.9	<0.1	<1	Negligible	Not significant
R_195	Tandridgehill Lane	536846	153023	Residential	No		14.9	14.9	<0.1	<1	Negligible	Not significant
R_196	Selsdon Park Road	536729	163395	Residential	Yes	Croydon AQMA	15.2	15.2	<0.1	<1	Negligible	Not significant
R_197	A232 Wickham Road	535417	165668	Residential	Yes	Croydon AQMA	16.8	16.8	<0.1	<1	Negligible	Not significant
R_198	A215 Shirley Road	535130	165942	Residential	Yes	Croydon AQMA	18.2	18.2	<0.1	<1	Negligible	Not significant
R_199	A215 Shirley Road	535091	165940	Residential	Yes	Croydon AQMA	16.6	16.6	<0.1	<1	Negligible	Not significant
R_200	Bakers Mead	535083	152651	Residential	No		16.7	16.7	<0.1	<1	Negligible	Not significant

ID	Name	X	Y	Type	In AQMA ?	AQMA Title	2038 Annual Mean PM <sub>10</sub> Concentration (µg/m <sup>3</sup> )			Change Relative to Air Quality Standard (%)	Impact	Significance
							Without Project	With Project	Change			
R_201	A222 Long Lane	534891	167003	Residential	Yes	Croydon AQMA	18.3	18.3	<0.1	<1	Negligible	Not significant
R_202	A2022 Addington Road	534881	162131	Residential	Yes	Croydon AQMA	14.8	14.8	<0.1	<1	Negligible	Not significant
R_203	A222 Lower Addiscombe Road	534705	166720	Residential	Yes	Croydon AQMA	17.2	17.2	<0.1	<1	Negligible	Not significant
R_204	A215 Portland Road	534694	167379	Residential	Yes	Croydon AQMA	18.4	18.4	<0.1	<1	Negligible	Not significant
R_205	A212 Coombe Lane	534662	164365	Residential	Yes	Croydon AQMA	14.8	14.8	<0.1	<1	Negligible	Not significant
R_206	North Park Lane	533803	152756	Residential	No		17.8	17.8	<0.1	<1	Negligible	Not significant
R_207	A264 Turners Hill Road	533524	139242	Residential	No		13.6	13.6	<0.1	<1	Negligible	Not significant
R_208	A232 Chepstow Road	533298	165485	Residential	Yes	Croydon AQMA	16.9	16.9	<0.1	<1	Negligible	Not significant
R_209	A222 Lower Addiscombe Road	533261	166316	Residential	Yes	Croydon AQMA	18.7	18.7	<0.1	<1	Negligible	Not significant
R_210	A222 Lower Addiscombe Road	533227	166324	Residential	Yes	Croydon AQMA	18.3	18.3	<0.1	<1	Negligible	Not significant
R_211	B243 Park Hill Road	533144	164721	Residential	Yes	Croydon AQMA	16.4	16.4	<0.1	<1	Negligible	Not significant
R_212	Smallfield Road	533072	143273	Residential	No		13.2	13.2	<0.1	<1	Negligible	Not significant
R_213	A212 Coombe Road	533053	164722	Residential	Yes	Croydon AQMA	15.9	15.9	<0.1	<1	Negligible	Not significant
R_214	A232 Fairfield Road	533041	165418	Residential	Yes	Croydon AQMA	16.4	16.4	<0.1	<1	Negligible	Not significant
R_215	Outwood Lane	532984	146159	Residential	No		14.3	14.3	<0.1	<1	Negligible	Not significant
R_216	The Conduit	532916	152773	Residential	No		17.4	17.4	<0.1	<1	Negligible	Not significant
R_217	A264 Copthorne Common	532876	139259	Residential	No		14.2	14.2	<0.1	<1	Negligible	Not significant
R_218	Outwood Lane	532864	145763	Residential	No		13.1	13.1	<0.1	<1	Negligible	Not significant
R_219	Knowle Green Gayhouse Lane	532856	145436	Residential	No		13.0	13.0	<0.1	<1	Negligible	Not significant
R_220	A212 Grange Road	532768	168254	Residential	Yes	Croydon AQMA	18.4	18.4	<0.1	<1	Negligible	Not significant
R_221	A235 South End	532646	164301	Residential	Yes	Croydon AQMA	17.5	17.5	<0.1	<1	Negligible	Not significant
R_222	Borers Arms Road	532646	139279	Residential	No		14.3	14.3	<0.1	<1	Negligible	Not significant
R_223	A212 Park Lane	532641	164859	Residential	Yes	Croydon AQMA	17.5	17.5	<0.1	<1	Negligible	Not significant
R_224	A232 Barclay Road	532639	165333	Residential	Yes	Croydon AQMA	18.9	18.9	<0.1	<1	Negligible	Not significant
R_225	A212 Coombe Road	532604	164841	Residential	Yes	Croydon AQMA	17.4	17.4	<0.1	<1	Negligible	Not significant
R_226	Miller's Lane	532600	145425	Residential	No		13.1	13.1	<0.1	<1	Negligible	Not significant
R_227	Beech House Road	532598	165169	Residential	Yes	Croydon AQMA	18.3	18.4	0.1	<1	Negligible	Not significant
R_228	A212 Northcote Road	532566	167082	Residential	Yes	Croydon AQMA	19.2	19.2	<0.1	<1	Negligible	Not significant
R_229	A212 Whitehorse Road	532554	167043	Residential	Yes	Croydon AQMA	18.8	18.8	<0.1	<1	Negligible	Not significant
R_230	Scott's Hill	532554	144749	Residential	No		13.2	13.2	<0.1	<1	Negligible	Not significant
R_231	A232 The Croydon Flyover	532545	165233	Residential	Yes	Croydon AQMA	18.8	18.8	<0.1	<1	Negligible	Not significant
R_232	A235 Brighton Road	532535	163311	Residential	Yes	Croydon AQMA	16.6	16.6	<0.1	<1	Negligible	Not significant
R_233	A235 South End	532498	164469	Residential	Yes	Croydon AQMA	17.2	17.2	<0.1	<1	Negligible	Not significant
R_234	A235 South End	532457	164474	Residential	Yes	Croydon AQMA	17.3	17.3	<0.1	<1	Negligible	Not significant
R_235	A212 Wellesley Road	532436	166557	Residential	Yes	Croydon AQMA	18.4	18.4	<0.1	<1	Negligible	Not significant
R_236	Miller's Lane	532410	145572	Residential	No		12.9	12.9	<0.1	<1	Negligible	Not significant
R_237	A222 St James's Road	532313	166615	Residential	Yes	Croydon AQMA	18.2	18.2	<0.1	<1	Negligible	Not significant
R_238	Copthorne Bank	532257	140587	Residential	No		13.3	13.3	<0.1	<1	Negligible	Not significant
R_239	Redehall Villas Effingham Road Horley	532225	141020	Residential	No		13.4	13.3	-0.1	<-1	Negligible	Not significant



ID	Name	X	Y	Type	In AQMA ?	AQMA Title	2038 Annual Mean PM <sub>10</sub> Concentration (µg/m <sup>3</sup> )			Change Relative to Air Quality Standard (%)	Impact	Significance
							Without Project	With Project	Change			
R_240	Borers Arms Road	532221	139484	Residential	No		13.4	13.4	<0.1	<1	Negligible	Not significant
R_241	A2022 Downs Court Road	532215	160766	Residential	Yes	Croydon AQMA	15.1	15.1	<0.1	<1	Negligible	Not significant
R_242	Copthorne Bank	532212	140117	Residential	No		13.3	13.3	<0.1	<1	Negligible	Not significant
R_243	A235 Brighton Road	532126	162400	Residential	Yes	Croydon AQMA	15.8	15.8	<0.1	<1	Negligible	Not significant
R_244	Plough Road	532124	143109	Residential	No		13.5	13.5	<0.1	<1	Negligible	Not significant
R_245	A235 Brighton Road	532093	162406	Residential	Yes	Croydon AQMA	15.5	15.5	<0.1	<1	Negligible	Not significant
R_246	A232 Pump Pail North	532091	165061	Residential	Yes	Croydon AQMA	19.7	19.6	-0.1	<-1	Negligible	Not significant
R_247	Wasp Green Lane	532076	145535	Residential	No		12.9	12.9	<0.1	<1	Negligible	Not significant
R_248	Copthorne Bank	532038	139746	Residential	No		13.3	13.3	<0.1	<1	Negligible	Not significant
R_249	Redehall Road Smallfield Horley	532031	142018	Residential	No		13.6	13.7	0.1	<1	Negligible	Not significant
R_250	A232 Duppas Hill Lane	532026	164979	Residential	Yes	Croydon AQMA	17.7	17.7	<0.1	<1	Negligible	Not significant
R_251	A213 St James's Road	532019	166677	Residential	Yes	Croydon AQMA	17.7	17.7	<0.1	<1	Negligible	Not significant
R_252	Wasp Green Lane	531995	145963	Residential	No		14.2	14.2	<0.1	<1	Negligible	Not significant
R_253	Chapel Road	531973	144048	Residential	No		14.9	14.9	<0.1	<1	Negligible	Not significant
R_254	Redehall Road	531967	142230	Residential	No		13.6	13.7	0.1	<1	Negligible	Not significant
R_255	Broadbridge Lane	531961	141653	Residential	No		13.1	13.1	<0.1	<1	Negligible	Not significant
R_256	Copthorne Bank	531958	139619	Residential	No		13.5	13.5	<0.1	<1	Negligible	Not significant
R_257	A22 Godstone Road	531901	160650	Residential	Yes	Croydon AQMA	15.1	15.1	<0.1	<1	Negligible	Not significant
R_258	Miller's Lane	531842	145325	Residential	No		14.2	14.2	<0.1	<1	Negligible	Not significant
R_259	Plough Road	531817	143111	Residential	No		14.2	14.2	<0.1	<1	Negligible	Not significant
R_260	New Road	531800	143228	Residential	No		14.3	14.3	<0.1	<1	Negligible	Not significant
R_261	A235 London Road	531781	166593	Residential	Yes	Croydon AQMA	18.4	18.4	<0.1	<1	Negligible	Not significant
R_262	A264 Copthorne Common	531714	138913	Residential	No		14.6	14.6	<0.1	<1	Negligible	Not significant
R_263	Broadbridge Lane	531684	141725	Residential	No		13.0	13.0	<0.1	<1	Negligible	Not significant
R_264	A2022 Downs Court Road	531636	161190	Residential	Yes	Croydon AQMA	15.9	15.9	<0.1	<1	Negligible	Not significant
R_265	Big Common Lane	531617	150849	Residential	No		16.2	16.2	<0.1	<1	Negligible	Not significant
R_266	Cooper's Hill Road	531592	149398	Residential	No		16.1	16.1	<0.1	<1	Negligible	Not significant
R_267	A22 Godstone Road	531568	161198	Residential	Yes	Croydon AQMA	15.7	15.7	<0.1	<1	Negligible	Not significant
R_268	Miller's Lane	531501	145404	Residential	No		14.3	14.3	<0.1	<1	Negligible	Not significant
R_269	Russlyns Rookery Hill	531461	145385	Residential	No		14.3	14.3	<0.1	<1	Negligible	Not significant
R_270	Weatherhill Road	531456	143329	Residential	No		14.2	14.2	<0.1	<1	Negligible	Not significant
R_271	Edgehill Road	531444	162399	Residential	Yes	Croydon AQMA	16.0	16.0	<0.1	<1	Negligible	Not significant
R_272	A213 Sumner Road	531438	166326	Residential	Yes	Croydon AQMA	19.2	19.2	<0.1	<1	Negligible	Not significant
R_273	Rookery Hill	531420	144902	Residential	No		15.0	15.0	<0.1	<1	Negligible	Not significant
R_274	Deans Lane	531412	150654	Residential	No		16.2	16.3	0.1	<1	Negligible	Not significant
R_275	Cooper's Hill Road	531409	148642	Residential	No		17.5	17.6	0.1	<1	Negligible	Not significant
R_276	B266 Brigstock Road	531320	167709	Residential	Yes	Croydon AQMA	18.8	18.8	<0.1	<1	Negligible	Not significant
R_277	Copthorne Bank	531308	139440	Residential	No		13.6	13.6	<0.1	<1	Negligible	Not significant
R_278	Oakwood Road	531301	152984	Residential	No		16.7	16.7	<0.1	<1	Negligible	Not significant

ID	Name	X	Y	Type	In AQMA ?	AQMA Title	2038 Annual Mean PM <sub>10</sub> Concentration (µg/m <sup>3</sup> )			Change Relative to Air Quality Standard (%)	Impact	Significance
							Without Project	With Project	Change			
R_279	Raymead Avenue	531300	167777	Residential	Yes	Croydon AQMA	19.1	19.1	<0.1	<1	Negligible	Not significant
R_280	Weatherhill Road	531277	143333	Residential	No		14.1	14.1	<0.1	<1	Negligible	Not significant
R_281	Broadbridge Lane	531265	142475	Residential	No		13.5	13.5	<0.1	<1	Negligible	Not significant
R_282	A232 Stafford Road	531263	164871	Residential	Yes	Croydon AQMA	18.1	18.1	<0.1	<1	Negligible	Not significant
R_283	Wheeler Lane	531262	142978	Residential	No		13.6	13.6	<0.1	<1	Negligible	Not significant
R_284	Broadbridge Lane	531261	142718	Residential	No		13.5	13.6	0.1	<1	Negligible	Not significant
R_285	A23 Purley Way	531258	161819	Residential	Yes	Croydon AQMA	16.7	16.7	<0.1	<1	Negligible	Not significant
R_286	Kistbridge House Brookhill Road Crawley	531251	138832	Residential	No		16.5	16.5	<0.1	<1	Negligible	Not significant
R_287	Weatherhill Road	531245	143370	Residential	No		14.3	14.3	<0.1	<1	Negligible	Not significant
R_288	Broadbridge Lane	531233	143133	Residential	No		13.9	13.9	<0.1	<1	Negligible	Not significant
R_289	A23 Epsom Road	531221	164848	Residential	Yes	Croydon AQMA	17.7	17.7	<0.1	<1	Negligible	Not significant
R_290	A23 Brighton Road	531217	161574	Residential	Yes	Croydon AQMA	17.1	17.1	<0.1	<1	Negligible	Not significant
R_291	Ontario Close Smallfield Horley	531217	142916	Residential	No		13.6	13.7	0.1	<1	Negligible	Not significant
R_292	Merstham Road	531196	151994	Residential	No		17.3	17.4	0.1	<1	Negligible	Not significant
R_293	A23 Brighton Road	531192	161536	Residential	Yes	Croydon AQMA	16.7	16.7	<0.1	<1	Negligible	Not significant
R_294	Erica Way Copthorne	531176	138830	Residential	No		15.1	15.2	0.1	<1	Negligible	Not significant
R_295	A23 Purley Way	531157	165276	Residential	Yes	Croydon AQMA	18.7	18.7	<0.1	<1	Negligible	Not significant
R_296	B275 Denning Avenue	531136	164565	Residential	Yes	Croydon AQMA	17.9	17.9	<0.1	<1	Negligible	Not significant
R_297	B275 Denning Avenue	531118	164529	Residential	Yes	Croydon AQMA	18.0	18.0	<0.1	<1	Negligible	Not significant
R_298	A23 Foxley Lane	531115	161741	Residential	Yes	Croydon AQMA	16.6	16.6	<0.1	<1	Negligible	Not significant
R_299	Cooper Close	531088	143308	Residential	No		14.4	14.4	<0.1	<1	Negligible	Not significant
R_300	Crab Hill Lane	531034	147451	Residential	No		17.7	17.8	0.1	<1	Negligible	Not significant
R_301	Gilstead Hathersham Close Horley	531028	143596	Residential	No		15.4	15.5	0.1	<1	Negligible	Not significant
R_302	Merstham Road	531000	152554	Residential	No		17.7	17.8	0.1	<1	Negligible	Not significant
R_303	A232 Croydon Road	530998	164848	Residential	Yes	Croydon AQMA	16.8	16.8	<0.1	<1	Negligible	Not significant
R_304	Warwick Wold Road	530939	152742	Residential	No		17.8	17.9	0.1	<1	Negligible	Not significant
R_305	Burstow	530934	142367	Residential	No		15.4	15.4	<0.1	<1	Negligible	Not significant
R_306	Shiplebridge Lane	530912	139448	Residential	No		14.5	14.5	<0.1	<1	Negligible	Not significant
R_307	Peeks Brook Lane Horley	530901	142811	Residential	No		16.4	16.5	0.1	<1	Negligible	Not significant
R_308	Hathersham Lane	530891	143555	Residential	No		15.6	15.7	0.1	<1	Negligible	Not significant
R_309	Smallfield Road	530884	143385	Residential	No		15.6	15.6	<0.1	<1	Negligible	Not significant
R_310	A236 Mitcham Road	530866	166794	Residential	Yes	Croydon AQMA	19.0	19.0	<0.1	<1	Negligible	Not significant
R_311	A23 Thornton Road	530862	166856	Residential	Yes	Croydon AQMA	19.9	19.9	<0.1	<1	Negligible	Not significant
R_312	Trentham Peeks Brook Lane Horley	530818	142438	Residential	No		16.3	16.4	0.1	<1	Negligible	Not significant
R_313	Copthorne Road Crawley	530812	138526	Residential	No		15.6	15.6	<0.1	<1	Negligible	Not significant
R_314	Turners Hill Road West Sussex	530811	136824	Residential	No		15.1	15.1	<0.1	<1	Negligible	Not significant
R_315	Woolborough Lane Outwood	530811	146003	Residential	No		15.4	15.5	0.1	<1	Negligible	Not significant
R_316	Shiplebridge Lane	530801	140162	Residential	No		14.7	14.7	<0.1	<1	Negligible	Not significant
R_317	Smallfield Road	530638	143448	Residential	No		15.4	15.4	<0.1	<1	Negligible	Not significant

ID	Name	X	Y	Type	In AQMA ?	AQMA Title	2038 Annual Mean PM <sub>10</sub> Concentration (µg/m <sup>3</sup> )			Change Relative to Air Quality Standard (%)	Impact	Significance
							Without Project	With Project	Change			
R_318	Turners Hill Road	530579	136814	Residential	No		15.7	15.7	<0.1	<1	Negligible	Not significant
R_319	Ellerton Peeks Brook Lane Burstow	530551	141921	Residential	No		16.4	16.6	0.2	1	Negligible	Not significant
R_320	Church Lane	530540	141081	Residential	No		15.9	15.9	<0.1	<1	Negligible	Not significant
R_321	Antlands Lane East	530475	140487	Residential	No		16.5	16.5	<0.1	<1	Negligible	Not significant
R_322	Ticehurst Close Crawley	530433	136793	Residential	No		16.1	16.1	<0.1	<1	Negligible	Not significant
R_323	Turners Hill Road West Sussex	530432	137275	Residential	No		16.0	16.0	<0.1	<1	Negligible	Not significant
R_324	Altheastan Close	530429	136555	Residential	No		16.1	16.2	0.1	<1	Negligible	Not significant
R_325	Turners Hill Road	530427	136864	Residential	No		16.1	16.1	<0.1	<1	Negligible	Not significant
R_326	A23 Brighton Road	530422	160292	Residential	Yes	Croydon AQMA	15.2	15.2	<0.1	<1	Negligible	Not significant
R_327	B2030 Smitham Downs Road	530414	160350	Residential	Yes	Croydon AQMA	15.7	15.7	<0.1	<1	Negligible	Not significant
R_328	Brook Lane House Brook Lane Horley	530408	141552	Residential	No		16.1	16.2	0.1	<1	Negligible	Not significant
R_329	Kelso Close	530391	137072	Residential	No		16.0	16.0	<0.1	<1	Negligible	Not significant
R_330	Antlands Lane West	530381	140504	Residential	No		15.8	15.8	<0.1	<1	Negligible	Not significant
R_331	B2030 Stoats Nest Road	530363	160237	Residential	Yes	Croydon AQMA	15.5	15.5	<0.1	<1	Negligible	Not significant
R_332	Peeks Brook Lane	530361	141333	Residential	No		15.8	15.9	0.1	<1	Negligible	Not significant
R_333	Rockshaw Road	530351	153663	Residential	No		17.0	17.0	<0.1	<1	Negligible	Not significant
R_334	Peeks Brook Lane	530340	140654	Residential	No		15.1	15.1	<0.1	<1	Negligible	Not significant
R_335	Haslemere Close	530300	164041	Residential	Yes	Sutton AQMA	16.7	16.7	<0.1	<1	Negligible	Not significant
R_336	Foxglove Drive	530212	139499	Residential	No		15.4	15.4	<0.1	<1	Negligible	Not significant
R_337	The Canter	530195	137401	Residential	No		15.3	15.3	<0.1	<1	Negligible	Not significant
R_338	Rockshaw Road	530182	153828	Residential	No		16.9	16.9	<0.1	<1	Negligible	Not significant
R_339	The Ridings	530173	136860	Residential	No		15.3	15.4	0.1	<1	Negligible	Not significant
R_340	Aquamarine Close	530162	139321	Residential	No		15.3	15.3	<0.1	<1	Negligible	Not significant
R_341	Stace Way	530118	137600	Residential	No		15.4	15.4	<0.1	<1	Negligible	Not significant
R_342	Emerald Road	530117	139081	Residential	No		15.3	15.4	0.1	<1	Negligible	Not significant
R_343	Saxon Road Pound Hill Crawley	530106	136549	Residential	No		14.9	15.0	0.1	<1	Negligible	Not significant
R_344	A2220 Copthorne Road	530084	137799	Residential	No		15.8	15.8	<0.1	<1	Negligible	Not significant
R_345	Hocken Mead	530079	137898	Residential	No		15.9	15.9	<0.1	<1	Negligible	Not significant
R_346	Balcombe Road	530075	135674	Residential	No		15.2	15.2	<0.1	<1	Negligible	Not significant
R_347	Church Road	530072	136507	Residential	No		15.0	15.0	<0.1	<1	Negligible	Not significant
R_348	Binney Court	530062	138147	Residential	No		16.0	16.1	0.1	<1	Negligible	Not significant
R_349	Ferndown	530037	138566	Residential	No		16.0	16.0	<0.1	<1	Negligible	Not significant
R_350	Ferndown Crawley	530005	138613	Residential	No		16.0	16.0	<0.1	<1	Negligible	Not significant
R_351	A232 Croydon Road	529992	164954	Residential	Yes	Sutton AQMA	16.1	16.1	<0.1	<1	Negligible	Not significant
R_352	B2036 Balcombe Road	529986	135701	Residential	No		15.6	15.6	<0.1	<1	Negligible	Not significant
R_353	Hocken Mead Pound Hill Crawley	529971	137779	Residential	No		15.4	15.5	0.1	<1	Negligible	Not significant
R_354	Turners Hill Road	529966	136853	Residential	No		15.0	15.1	0.1	<1	Negligible	Not significant
R_355	Laxton Gardens	529965	153265	Residential	No		16.5	16.5	<0.1	<1	Negligible	Not significant
R_356	B2036 Balcombe Road	529937	136134	Residential	No		15.0	15.0	<0.1	<1	Negligible	Not significant

ID	Name	X	Y	Type	In AQMA ?	AQMA Title	2038 Annual Mean PM <sub>10</sub> Concentration (µg/m <sup>3</sup> )			Change Relative to Air Quality Standard (%)	Impact	Significance
							Without Project	With Project	Change			
R_357	B2036 Balcombe Road	529926	135810	Residential	No		16.7	16.8	0.1	<1	Negligible	Not significant
R_358	B2036 Balcombe Road	529913	135491	Residential	No		16.5	16.5	<0.1	<1	Negligible	Not significant
R_359	Shaftesbury Road	529910	135872	Residential	No		16.2	16.3	0.1	<1	Negligible	Not significant
R_360	Pagewood Close	529899	135459	Residential	No		16.4	16.5	0.1	<1	Negligible	Not significant
R_361	B2036 Balcombe Road	529834	136436	Residential	No		15.0	15.0	<0.1	<1	Negligible	Not significant
R_362	Ferndown Pound Hill	529830	138633	Residential	No		15.0	15.0	<0.1	<1	Negligible	Not significant
R_363	Spinney Cottage Balcombe Road Horley	529827	140570	Residential	No		13.4	13.4	<0.1	<1	Negligible	Not significant
R_364	Radford Road	529818	140025	Residential	No		13.6	13.6	<0.1	<1	Negligible	Not significant
R_365	Carter Road	529806	135349	Residential	No		16.2	16.2	<0.1	<1	Negligible	Not significant
R_366	Daffodil Crescent	529783	139274	Residential	No		13.4	13.4	<0.1	<1	Negligible	Not significant
R_367	B2036 Balcombe Road	529776	136347	Residential	No		14.7	14.8	0.1	<1	Negligible	Not significant
R_368	Langwood Drive	529760	143281	Residential	No		14.3	14.3	<0.1	<1	Negligible	Not significant
R_369	B2036 Balcombe Road	529757	136911	Residential	No		15.0	15.0	<0.1	<1	Negligible	Not significant
R_370	Worth Road	529756	136750	Residential	No		14.9	15.0	0.1	<1	Negligible	Not significant
R_371	A237 Lion Green Road	529755	159381	Residential	Yes	Croydon AQMA	15.6	15.6	<0.1	<1	Negligible	Not significant
R_372	Knighton Close Crawley	529745	138614	Residential	No		15.4	15.5	0.1	<1	Negligible	Not significant
R_373	Oakfields Crawley	529742	137604	Residential	No		15.9	15.9	<0.1	<1	Negligible	Not significant
R_374	B2036 Balcombe Road	529739	137883	Residential	No		15.2	15.2	<0.1	<1	Negligible	Not significant
R_375	Worth Road	529732	136776	Residential	No		15.5	15.5	<0.1	<1	Negligible	Not significant
R_376	B2036 Balcombe Road	529731	138221	Residential	No		14.9	14.9	<0.1	<1	Negligible	Not significant
R_377	Wentworth Drive	529721	137357	Residential	No		15.1	15.1	<0.1	<1	Negligible	Not significant
R_378	Cross Oak Lane	529721	145328	Residential	No		13.4	13.4	<0.1	<1	Negligible	Not significant
R_379	Maidenbower Drive	529709	136026	Residential	No		14.8	14.8	<0.1	<1	Negligible	Not significant
R_380	B2036 Balcombe Road	529698	137571	Residential	No		15.9	15.9	<0.1	<1	Negligible	Not significant
R_381	B2036 Balcombe Road	529704	139741	Residential	No		13.9	13.9	<0.1	<1	Negligible	Not significant
R_382	Maidenbower Drive	529654	136158	Residential	No		14.7	14.7	<0.1	<1	Negligible	Not significant
R_383	Boleyn Close	529644	135155	Residential	No		16.0	16.0	<0.1	<1	Negligible	Not significant
R_384	Maidenbower Drive	529631	135809	Residential	No		15.2	15.2	<0.1	<1	Negligible	Not significant
R_385	Radford Road	529529	139902	Residential	No		13.2	13.2	<0.1	<1	Negligible	Not significant
R_386	St Catherines Road	529526	138327	Residential	No		14.5	14.5	<0.1	<1	Negligible	Not significant
R_387	Gabriel Road	529520	134990	Residential	No		15.2	15.2	<0.1	<1	Negligible	Not significant
R_388	Capua Court	529507	138583	Residential	Yes	Hazelwick AQMA	15.7	15.8	0.1	<1	Negligible	Not significant
R_389	Balcombe Road Crawley	529479	141506	Residential	No		14.4	14.5	0.1	<1	Negligible	Not significant
R_390	Wimblehurst Road Pound Hill	529389	139529	Residential	No		13.1	13.1	<0.1	<1	Negligible	Not significant
R_391	A237 Woodcote Road	529381	161740	Residential	Yes	Croydon AQMA	15.1	15.1	<0.1	<1	Negligible	Not significant
R_392	A237 Smitham Bottom Lane	529367	161669	Residential	Yes	Croydon AQMA	14.9	14.9	<0.1	<1	Negligible	Not significant
R_393	Balcombe Road Horley	529351	141854	Residential	No		15.0	15.0	<0.1	<1	Negligible	Not significant
R_394	Balcombe Road	529330	141961	Residential	No		14.5	14.6	0.1	<1	Negligible	Not significant
R_395	Somerville Drive	529329	138062	Residential	No		14.4	14.4	<0.1	<1	Negligible	Not significant



ID	Name	X	Y	Type	In AQMA ?	AQMA Title	2038 Annual Mean PM <sub>10</sub> Concentration (µg/m <sup>3</sup> )			Change Relative to Air Quality Standard (%)	Impact	Significance
							Without Project	With Project	Change			
R_396	A23 Brighton Road	529326	158135	Residential	Yes	Croydon AQMA	15.6	15.6	<0.1	<1	Negligible	Not significant
R_397	St. Hildas Close Pound Hill	529316	138537	Residential	Yes	Hazelwick AQMA	15.4	15.4	<0.1	<1	Negligible	Not significant
R_398	Grattons Drive	529315	137470	Residential	No		15.2	15.2	<0.1	<1	Negligible	Not significant
R_399	Wheatfield Way	529312	143703	Residential	No		14.3	14.3	<0.1	<1	Negligible	Not significant
R_400	B2036 Balcombe Road	529299	141906	Residential	Yes	AQMA No.3	14.5	14.6	0.1	<1	Negligible	Not significant
R_401	B2036 Balcombe Road	529291	142055	Residential	No		14.2	14.2	<0.1	<1	Negligible	Not significant
R_402	Balcombe Road Horley	529278	141995	Residential	Yes	AQMA No.3	14.6	14.6	<0.1	<1	Negligible	Not significant
R_403	Grattons Drive	529267	137697	Residential	No		14.9	14.9	<0.1	<1	Negligible	Not significant
R_404	Wartersville Way	529243	142085	Residential	Yes	AQMA No.3	14.0	14.0	<0.1	<1	Negligible	Not significant
R_405	Wheatfield Way	529237	143358	Residential	No		14.3	14.3	<0.1	<1	Negligible	Not significant
R_406	Bayhorne Lodge Balcombe Road Horley	529225	142147	Residential	Yes	AQMA No.3	14.0	14.0	<0.1	<1	Negligible	Not significant
R_407	Lake Cottage Cross Oak Lane	529221	145210	Residential	No		13.3	13.3	<0.1	<1	Negligible	Not significant
R_408	Worth Road	529217	137013	Residential	No		15.1	15.1	<0.1	<1	Negligible	Not significant
R_409	Grattons Drive	529216	137971	Residential	No		14.7	14.7	<0.1	<1	Negligible	Not significant
R_410	B2031 Shepherd's Hill	529210	154302	Residential	No		16.0	16.1	0.1	<1	Negligible	Not significant
R_411	Ashcombe Road	529200	153553	Residential	Yes	AQMA No.1 (M25)	20.3	20.3	<0.1	<1	Negligible	Not significant
R_412	Wheatfield Way	529199	143500	Residential	No		14.2	14.2	<0.1	<1	Negligible	Not significant
R_413	Wheatfield Way	529195	143377	Residential	No		14.3	14.3	<0.1	<1	Negligible	Not significant
R_414	B2036 Balcombe Road	529184	142352	Residential	No		14.1	14.1	<0.1	<1	Negligible	Not significant
R_415	Woodfield Close	529183	157833	Residential	Yes	Croydon AQMA	14.6	14.7	0.1	<1	Negligible	Not significant
R_416	Apperlie Drive	529177	142296	Residential	Yes	AQMA No.3	14.1	14.1	<0.1	<1	Negligible	Not significant
R_417	Clare Close	529159	138423	Residential	No		14.6	14.6	<0.1	<1	Negligible	Not significant
R_418	Picketts Lane	529142	145626	Residential	No		13.3	13.3	<0.1	<1	Negligible	Not significant
R_419	Castle Drive	529131	142494	Residential	No		13.9	14.0	0.1	<1	Negligible	Not significant
R_420	B2036 Balcombe Road	529129	142393	Residential	Yes	AQMA No.3	13.9	13.9	<0.1	<1	Negligible	Not significant
R_421	A23 London Road North	529114	154253	Residential	No		15.7	15.7	<0.1	<1	Negligible	Not significant
R_422	Billinton Drive	529080	136030	Residential	No		14.9	14.9	<0.1	<1	Negligible	Not significant
R_423	B2036 Balcombe Road	529076	142515	Residential	Yes	AQMA No.3	13.9	13.9	<0.1	<1	Negligible	Not significant
R_424	B2031 Shepherd's Hill	529053	154327	Residential	No		16.0	16.0	<0.1	<1	Negligible	Not significant
R_425	B2036 Balcombe Road	529048	142560	Residential	Yes	AQMA No.3	13.9	13.9	<0.1	<1	Negligible	Not significant
R_426	Victoria Road	529038	142603	Residential	No		14.4	14.4	<0.1	<1	Negligible	Not significant
R_427	A23 London Road North	529022	153448	Residential	Yes	AQMA No.10	18.3	18.3	<0.1	<1	Negligible	Not significant
R_428	Radford Road Pound Hill Crawley	529019	139599	Residential	No		13.3	13.3	<0.1	<1	Negligible	Not significant
R_429	Smallfield Road	529015	143372	Residential	No		14.3	14.3	<0.1	<1	Negligible	Not significant
R_430	A23 High Street	528992	153327	Residential	Yes	AQMA No.10	17.7	17.6	-0.1	<-1	Negligible	Not significant
R_431	B2036 Balcombe Road	528988	142821	Residential	No		14.1	14.2	0.1	<1	Negligible	Not significant
R_432	Wheatfield Way	528985	143814	Residential	No		14.3	14.3	<0.1	<1	Negligible	Not significant
R_433	A23 London Road South	528974	153073	Residential	Yes	AQMA No.10	17.0	16.9	-0.1	<-1	Negligible	Not significant
R_434	Victoria Road	528972	142602	Residential	Yes	AQMA No.3	14.0	14.0	<0.1	<1	Negligible	Not significant

ID	Name	X	Y	Type	In AQMA ?	AQMA Title	2038 Annual Mean PM <sub>10</sub> Concentration (µg/m <sup>3</sup> )			Change Relative to Air Quality Standard (%)	Impact	Significance
							Without Project	With Project	Change			
R_435	Beckford Way	528967	134412	Residential	No		15.6	15.6	<0.1	<1	Negligible	Not significant
R_436	Victoria Road	528944	142660	Residential	No		14.1	14.1	<0.1	<1	Negligible	Not significant
R_437	A237 Woodcote Road	528942	163669	Residential	Yes	Sutton AQMA	16.4	16.4	<0.1	<1	Negligible	Not significant
R_438	St Mary's Drive	528940	137133	Residential	Yes	Hazelwick AQMA (proposed extension)	16.0	16.0	<0.1	<1	Negligible	Not significant
R_439	Billinton Drive	528926	136271	Residential	No		14.8	14.8	<0.1	<1	Negligible	Not significant
R_440	Smallmead	528922	143320	Residential	No		14.3	14.3	<0.1	<1	Negligible	Not significant
R_441	Chaucer Road	528919	137668	Residential	No		15.1	15.1	<0.1	<1	Negligible	Not significant
R_442	A2220 Worth Park Avenue	528900	137119	Residential	Yes	Hazelwick AQMA (proposed extension)	16.6	16.6	<0.1	<1	Negligible	Not significant
R_443	A2220 Worth Park Avenue	528890	137086	Residential	Yes	Hazelwick AQMA (proposed extension)	15.7	15.8	0.1	<1	Negligible	Not significant
R_444	Brookfield Drive	528887	144193	Residential	No		14.4	14.4	<0.1	<1	Negligible	Not significant
R_445	Brookfield Drive	528879	144218	Residential	No		14.8	14.8	<0.1	<1	Negligible	Not significant
R_446	B2036 Balcombe Road	528878	143130	Residential	No		14.3	14.3	<0.1	<1	Negligible	Not significant
R_447	Limes Avenue	528881	142649	Residential	Yes	AQMA No.3	14.0	14.0	<0.1	<1	Negligible	Not significant
R_448	Billinton Drive	528873	136838	Residential	No		14.9	14.9	<0.1	<1	Negligible	Not significant
R_449	Station Hill	528871	137075	Residential	Yes	Hazelwick AQMA (proposed extension)	15.9	15.9	<0.1	<1	Negligible	Not significant
R_450	Gatton Bottom	528869	153732	Residential	No		17.9	17.9	<0.1	<1	Negligible	Not significant
R_451	Victoria Road	528847	142699	Residential	No		14.2	14.2	<0.1	<1	Negligible	Not significant
R_452	St Mary's Drive	528846	137806	Residential	No		15.0	15.0	<0.1	<1	Negligible	Not significant
R_453	Newbridge Cottage Tinsley Green Crawley	528832	139578	Residential	No		13.0	13.0	<0.1	<1	Negligible	Not significant
R_454	Thatchers Close Horley	528823	144036	Residential	No		14.6	14.6	<0.1	<1	Negligible	Not significant
R_455	A23 Brighton Road	528809	156561	Residential	Yes	Hooley AQMA	16.3	16.3	<0.1	<1	Negligible	Not significant
R_456	Quality Street	528796	153630	Residential	No		17.1	17.1	<0.1	<1	Negligible	Not significant
R_457	Victoria Road	528792	142675	Residential	Yes	AQMA No.3	14.0	14.0	<0.1	<1	Negligible	Not significant
R_458	B2036 Balcombe Road	528786	143305	Residential	No		14.8	14.8	<0.1	<1	Negligible	Not significant
R_459	A23 Brighton Road	528776	156248	Residential	Yes	Hooley AQMA	16.1	16.2	0.1	<1	Negligible	Not significant
R_460	B2036 Balcombe Road	528771	143285	Residential	No		14.8	14.8	<0.1	<1	Negligible	Not significant
R_461	Victoria Road	528749	142672	Residential	Yes	AQMA No.3	14.0	14.0	<0.1	<1	Negligible	Not significant
R_462	Victoria Road	528715	142663	Residential	Yes	AQMA No.3	13.9	13.9	<0.1	<1	Negligible	Not significant
R_463	Station Approach	528709	142930	Residential	No		13.8	13.8	<0.1	<1	Negligible	Not significant
R_464	Ladbroke Road	528691	144054	Residential	No		14.4	14.4	<0.1	<1	Negligible	Not significant
R_465	London Road North	528649	154927	Residential	No		15.0	15.0	<0.1	<1	Negligible	Not significant
R_466	Hazelwick Avenue	528645	137025	Residential	Yes	Hazelwick AQMA (proposed extension)	16.1	16.1	<0.1	<1	Negligible	Not significant
R_467	Mill Road	528641	137313	Residential	Yes	Hazelwick AQMA	15.0	15.0	<0.1	<1	Negligible	Not significant
R_468	Yattendon Road	528641	143161	Residential	No		14.6	14.5	-0.1	<-1	Negligible	Not significant
R_469	Hazelwick Avenue	528640	137051	Residential	Yes	Hazelwick AQMA (proposed extension)	15.9	15.9	<0.1	<1	Negligible	Not significant
R_470	A237 Manor Road	528635	164755	Residential	Yes	Sutton AQMA	16.9	16.9	<0.1	<1	Negligible	Not significant
R_471	Yattendon Road	528634	143218	Residential	No		14.3	14.4	0.1	<1	Negligible	Not significant

ID	Name	X	Y	Type	In AQMA ?	AQMA Title	2038 Annual Mean PM <sub>10</sub> Concentration (µg/m <sup>3</sup> )			Change Relative to Air Quality Standard (%)	Impact	Significance
							Without Project	With Project	Change			
R_472	Hazelwick Road	528633	137085	Residential	Yes	Hazelwick AQMA	15.6	15.6	<0.1	<1	Negligible	Not significant
R_473	Hazelwick Road	528626	137067	Residential	Yes	Hazelwick AQMA (proposed extension)	15.4	15.4	<0.1	<1	Negligible	Not significant
R_474	Hyperion Walk	528625	142363	Residential	Yes	AQMA No.3	13.8	13.8	<0.1	<1	Negligible	Not significant
R_475	A237 Manor Road North	528616	164790	Residential	Yes	Sutton AQMA	17.1	17.1	<0.1	<1	Negligible	Not significant
R_476	A2220 Haslett Avenue East	528614	136968	Residential	Yes	Hazelwick AQMA (proposed extension)	16.1	16.2	0.1	<1	Negligible	Not significant
R_477	The Dell	528609	143745	Residential	No		14.4	14.4	<0.1	<1	Negligible	Not significant
R_478	Ladbroke Road	528605	144059	Residential	No		14.5	14.6	0.1	<1	Negligible	Not significant
R_479	A2220 Haslett Avenue East	528605	136960	Residential	Yes	Hazelwick AQMA (proposed extension)	15.9	16.0	0.1	<1	Negligible	Not significant
R_480	Greenings The Crescent Horley	528592	141764	Residential	Yes	AQMA No.3	15.0	15.0	<0.1	<1	Negligible	Not significant
R_481	Oakwood Road	528589	143404	Residential	No		14.3	14.3	<0.1	<1	Negligible	Not significant
R_482	Oakwood Road	528589	143585	Residential	No		14.3	14.3	<0.1	<1	Negligible	Not significant
R_483	Cheyne Walk	528583	142687	Residential	Yes	AQMA No.3	14.0	14.0	<0.1	<1	Negligible	Not significant
R_484	Mill Road	528575	137093	Residential	Yes	Hazelwick AQMA (proposed extension)	14.9	14.9	<0.1	<1	Negligible	Not significant
R_485	The Drive	528577	142735	Residential	Yes	AQMA No.3	14.2	14.2	<0.1	<1	Negligible	Not significant
R_486	Cheyne Walk	528573	142714	Residential	Yes	AQMA No.3	14.1	14.1	<0.1	<1	Negligible	Not significant
R_487	Harewood Close	528564	138168	Residential	Yes	Hazelwick AQMA	15.3	15.4	0.1	<1	Negligible	Not significant
R_488	Cheyne Walk	528554	142665	Residential	Yes	AQMA No.3	13.9	13.9	<0.1	<1	Negligible	Not significant
R_489	Hazelwick Avenue	528545	137504	Residential	Yes	Hazelwick AQMA	15.3	15.4	0.1	<1	Negligible	Not significant
R_490	Russells Crescent	528544	142775	Residential	Yes	AQMA No.3	14.0	14.0	<0.1	<1	Negligible	Not significant
R_491	Cranbourne Close	528492	144012	Residential	No		14.9	14.9	<0.1	<1	Negligible	Not significant
R_492	The Chestnuts Ladbroke Road Horley	528485	144035	Residential	No		15.0	15.0	<0.1	<1	Negligible	Not significant
R_493	Ladbroke Road	528476	144086	Residential	No		15.1	15.1	<0.1	<1	Negligible	Not significant
R_494	High Street	528474	143010	Residential	No		14.8	14.8	<0.1	<1	Negligible	Not significant
R_495	Mile Road	528474	166105	Residential	Yes	Sutton AQMA	16.2	16.2	<0.1	<1	Negligible	Not significant
R_496	Cheyne Walk	528468	142621	Residential	Yes	AQMA No.3	13.9	14.0	0.1	<1	Negligible	Not significant
R_497	A23 Bonehurst Road	528457	144405	Residential	No		14.7	14.7	<0.1	<1	Negligible	Not significant
R_498	A2011 Crawley Avenue	528447	138087	Residential	Yes	Hazelwick AQMA	16.2	16.2	<0.1	<1	Negligible	Not significant
R_499	Grange Lodge Bonehurst Road Horley	528446	144551	Residential	No		14.8	14.8	<0.1	<1	Negligible	Not significant
R_500	Fairfield Avenue	528441	142569	Residential	Yes	AQMA No.3	13.9	13.9	<0.1	<1	Negligible	Not significant
R_501	Empire Villas	528436	145288	Residential	No		14.3	14.3	<0.1	<1	Negligible	Not significant
R_502	Oakwood Road	528426	143795	Residential	No		14.3	14.3	<0.1	<1	Negligible	Not significant
R_503	A23 Bonehurst Road	528424	144355	Residential	No		15.0	15.0	<0.1	<1	Negligible	Not significant
R_504	Burton Close	528417	142720	Residential	Yes	AQMA No.3	13.9	13.9	<0.1	<1	Negligible	Not significant
R_505	Pond Wood Road	528396	137630	Residential	Yes	Hazelwick AQMA	15.3	15.3	<0.1	<1	Negligible	Not significant
R_506	Tinsley Close Three Bridges	528388	138061	Residential	Yes	Hazelwick AQMA	15.9	16.0	0.1	<1	Negligible	Not significant
R_507	North Road	528378	136894	Residential	No		14.6	14.6	<0.1	<1	Negligible	Not significant
R_508	North Road	528367	136873	Residential	No		14.8	14.8	<0.1	<1	Negligible	Not significant
R_509	A23 Brighton Road	528365	143874	Residential	No		14.7	14.7	<0.1	<1	Negligible	Not significant

ID	Name	X	Y	Type	In AQMA ?	AQMA Title	2038 Annual Mean PM <sub>10</sub> Concentration (µg/m <sup>3</sup> )			Change Relative to Air Quality Standard (%)	Impact	Significance
							Without Project	With Project	Change			
R_510	Chequers Drive Horley	528356	143962	Residential	No		14.6	14.6	<0.1	<1	Negligible	Not significant
R_511	Cheyne Walk	528351	142545	Residential	Yes	AQMA No.3	14.0	14.1	0.1	<1	Negligible	Not significant
R_512	Horley Row	528342	144028	Residential	No		14.7	14.7	<0.1	<1	Negligible	Not significant
R_513	Cheyne Walk	528339	142505	Residential	Yes	AQMA No.3	14.1	14.2	0.1	<1	Negligible	Not significant
R_514	Gales Drive	528338	136930	Residential	No		14.4	14.4	<0.1	<1	Negligible	Not significant
R_515	Hazelwick Road	528338	137168	Residential	No		14.7	14.7	<0.1	<1	Negligible	Not significant
R_516	Nutbush Cottage Bonehurst Road Horley	528338	145748	Residential	No		13.9	13.9	<0.1	<1	Negligible	Not significant
R_517	Hazelwick Mill Lane Three Bridges	528336	137766	Residential	Yes	Hazelwick AQMA	15.7	15.7	<0.1	<1	Negligible	Not significant
R_518	Hazelwick Road	528335	137151	Residential	No		14.7	14.7	<0.1	<1	Negligible	Not significant
R_519	Russells Crescent	528335	142744	Residential	Yes	AQMA No.3	14.0	14.0	<0.1	<1	Negligible	Not significant
R_520	Tinsley Close Three Bridges	528326	138214	Residential	No		14.3	14.4	0.1	<1	Negligible	Not significant
R_521	Albert Road	528324	143375	Residential	No		14.4	14.5	0.1	<1	Negligible	Not significant
R_522	Scallows Road	528312	137150	Residential	No		14.7	14.7	<0.1	<1	Negligible	Not significant
R_523	Royston Close Three Bridges	528306	138564	Residential	No		14.3	14.3	<0.1	<1	Negligible	Not significant
R_524	A23 Bonehurst Road	528305	145825	Residential	No		14.0	14.0	<0.1	<1	Negligible	Not significant
R_525	A2011 Crawley Avenue	528304	137814	Residential	Yes	Hazelwick AQMA	15.8	15.8	<0.1	<1	Negligible	Not significant
R_526	Delta House Delta Drive	528302	142449	Residential	Yes	AQMA No.3	14.0	14.1	0.1	<1	Negligible	Not significant
R_527	Hazelwick Mews Three Bridges	528296	137888	Residential	Yes	Hazelwick AQMA	15.5	15.5	<0.1	<1	Negligible	Not significant
R_528	Hazelwick Mews Three Bridges	528295	137836	Residential	Yes	Hazelwick AQMA	15.7	15.7	<0.1	<1	Negligible	Not significant
R_529	Gatwick Road	528284	138618	Residential	No		14.8	14.8	<0.1	<1	Negligible	Not significant
R_530	A2011 Crawley Avenue	528286	137739	Residential	Yes	Hazelwick AQMA	15.3	15.3	<0.1	<1	Negligible	Not significant
R_531	North Road Three Bridges	528274	137765	Residential	Yes	Hazelwick AQMA	15.4	15.4	<0.1	<1	Negligible	Not significant
R_532	Horley Row	528271	144074	Residential	No		14.2	14.2	<0.1	<1	Negligible	Not significant
R_533	Massetts Road	528270	142840	Residential	No		14.0	14.0	<0.1	<1	Negligible	Not significant
R_534	Russells Crescent	528276	142750	Residential	Yes	AQMA No.3	13.9	14.0	0.1	<1	Negligible	Not significant
R_535	Harwood Park Salfords	528269	145887	Residential	No		14.0	14.0	<0.1	<1	Negligible	Not significant
R_536	Gales Drive	528266	136900	Residential	No		14.3	14.3	<0.1	<1	Negligible	Not significant
R_537	Riverside Horley	528259	142070	Residential	Yes	AQMA No.3	14.2	14.4	0.2	1	Negligible	Not significant
R_538	Tinsley Lane Crawley	528258	138018	Residential	Yes	Hazelwick AQMA	16.8	16.9	0.1	<1	Negligible	Not significant
R_539	Russells Crescent	528259	142799	Residential	Yes	AQMA No.3	14.0	14.1	0.1	<1	Negligible	Not significant
R_540	Russells Crescent	528261	142793	Residential	Yes	AQMA No.3	14.1	14.1	<0.1	<1	Negligible	Not significant
R_541	Upfield Horley	528253	142514	Residential	Yes	AQMA No.3	14.1	14.1	<0.1	<1	Negligible	Not significant
R_542	North Road	528232	137310	Residential	No		14.7	14.7	<0.1	<1	Negligible	Not significant
R_543	North Road	528224	137768	Residential	Yes	Hazelwick AQMA	15.2	15.2	<0.1	<1	Negligible	Not significant
R_544	Forge Road	528216	137336	Residential	No		14.7	14.7	<0.1	<1	Negligible	Not significant
R_545	Victoria Road	528216	143136	Residential	No		14.3	14.3	<0.1	<1	Negligible	Not significant
R_546	Upfield	528215	142605	Residential	Yes	AQMA No.3	13.9	14.0	0.1	<1	Negligible	Not significant
R_547	North Road	528208	137789	Residential	Yes	Hazelwick AQMA	15.3	15.3	<0.1	<1	Negligible	Not significant
R_548	Lumley Court Brighton Road Horley	528203	143591	Residential	No		14.8	14.9	0.1	<1	Negligible	Not significant



ID	Name	X	Y	Type	In AQMA ?	AQMA Title	2038 Annual Mean PM <sub>10</sub> Concentration (µg/m <sup>3</sup> )			Change Relative to Air Quality Standard (%)	Impact	Significance
							Without Project	With Project	Change			
R_549	North Road	528196	137687	Residential	No		15.1	15.1	<0.1	<1	Negligible	Not significant
R_550	Upfield	528196	142711	Residential	Yes	AQMA No.3	14.1	14.1	<0.1	<1	Negligible	Not significant
R_551	North Road	528194	137749	Residential	Yes	Hazelwick AQMA	15.2	15.2	<0.1	<1	Negligible	Not significant
R_552	North Road	528191	137532	Residential	No		14.8	14.8	<0.1	<1	Negligible	Not significant
R_553	North Road Three Bridges	528189	137853	Residential	Yes	Hazelwick AQMA	15.8	15.9	0.1	<1	Negligible	Not significant
R_554	North Road	528183	137713	Residential	Yes	Hazelwick AQMA	15.2	15.2	<0.1	<1	Negligible	Not significant
R_555	A2004 Northgate Avenue	528177	137801	Residential	Yes	Hazelwick AQMA	15.5	15.5	<0.1	<1	Negligible	Not significant
R_556	A23 Brighton Road	528175	143554	Residential	No		15.3	15.3	<0.1	<1	Negligible	Not significant
R_557	A2004 Northgate Avenue	528165	137761	Residential	Yes	Hazelwick AQMA	15.5	15.5	<0.1	<1	Negligible	Not significant
R_558	North Road	528158	137513	Residential	No		14.9	14.9	<0.1	<1	Negligible	Not significant
R_559	Upfield	528161	142770	Residential	Yes	AQMA No.3	14.1	14.1	<0.1	<1	Negligible	Not significant
R_560	Coltash Road	528151	136207	Residential	No		14.8	14.8	<0.1	<1	Negligible	Not significant
R_561	North Road	528149	137538	Residential	Yes	Hazelwick AQMA	15.0	15.0	<0.1	<1	Negligible	Not significant
R_562	Woodfield Road	528144	137829	Residential	Yes	Hazelwick AQMA	16.0	16.1	0.1	<1	Negligible	Not significant
R_563	Woodfield Road	528132	137802	Residential	Yes	Hazelwick AQMA	15.5	15.5	<0.1	<1	Negligible	Not significant
R_564	Crossways	528130	137511	Residential	No		14.9	14.9	<0.1	<1	Negligible	Not significant
R_565	Woodfield Lodge Crawley	528126	137889	Residential	Yes	Hazelwick AQMA	15.7	15.7	<0.1	<1	Negligible	Not significant
R_566	Horley Row	528121	143952	Residential	No		14.4	14.4	<0.1	<1	Negligible	Not significant
R_567	A2220 Russell Way	528119	136479	Residential	No		15.1	15.1	<0.1	<1	Negligible	Not significant
R_568	Lodge Lane	528117	146231	Residential	No		13.8	13.8	<0.1	<1	Negligible	Not significant
R_569	Weald Drive	528103	136247	Residential	No		14.8	14.8	<0.1	<1	Negligible	Not significant
R_570	Riverside Horley	528074	142212	Residential	Yes	AQMA No.3	14.2	14.3	0.1	<1	Negligible	Not significant
R_571	Hermits Road	528057	137426	Residential	No		14.8	14.8	<0.1	<1	Negligible	Not significant
R_572	A2004 Northgate Avenue	528057	137632	Residential	Yes	Hazelwick AQMA	15.2	15.2	<0.1	<1	Negligible	Not significant
R_573	Crossways	528055	137326	Residential	No		14.8	14.8	<0.1	<1	Negligible	Not significant
R_574	A23 Brighton Road	528051	143316	Residential	No		15.0	15.0	<0.1	<1	Negligible	Not significant
R_575	Massetts Road	528020	142755	Residential	Yes	AQMA No.3	14.0	14.0	<0.1	<1	Negligible	Not significant
R_576	Dalewood Gardens	528018	137858	Residential	Yes	Hazelwick AQMA	15.2	15.2	<0.1	<1	Negligible	Not significant
R_577	Cloverlands	528009	137691	Residential	Yes	Hazelwick AQMA	14.9	15.0	0.1	<1	Negligible	Not significant
R_578	A2004 Northgate Avenue	527997	137587	Residential	Yes	Hazelwick AQMA	15.0	15.0	<0.1	<1	Negligible	Not significant
R_579	Woodfield Road	527996	137827	Residential	Yes	Hazelwick AQMA	15.0	15.0	<0.1	<1	Negligible	Not significant
R_580	Vicarage Lane	527983	143309	Residential	No		15.0	15.0	<0.1	<1	Negligible	Not significant
R_581	A2220 Haslett Avenue East	527983	136577	Residential	No		14.7	14.7	<0.1	<1	Negligible	Not significant
R_582	A23 Brighton Road	527977	143173	Residential	No		15.2	15.2	<0.1	<1	Negligible	Not significant
R_583	A23 Brighton Road	527969	143066	Residential	No		15.0	15.0	<0.1	<1	Negligible	Not significant
R_584	Crossways Close	527966	137169	Residential	No		14.5	14.5	<0.1	<1	Negligible	Not significant
R_585	Crossways	527965	136953	Residential	No		14.4	14.4	<0.1	<1	Negligible	Not significant
R_586	Horley Row	527954	143938	Residential	No		14.3	14.3	<0.1	<1	Negligible	Not significant
R_587	Hermits Road	527949	137532	Residential	Yes	Hazelwick AQMA	14.9	14.9	<0.1	<1	Negligible	Not significant

ID	Name	X	Y	Type	In AQMA ?	AQMA Title	2038 Annual Mean PM <sub>10</sub> Concentration (µg/m <sup>3</sup> )			Change Relative to Air Quality Standard (%)	Impact	Significance
							Without Project	With Project	Change			
R_588	Crossways	527933	136964	Residential	No		14.4	14.4	<0.1	<1	Negligible	Not significant
R_589	Massetts Road	527929	142754	Residential	Yes	AQMA No.3	14.2	14.2	<0.1	<1	Negligible	Not significant
R_590	A23 Brighton Road	527911	142950	Residential	No		15.1	15.1	<0.1	<1	Negligible	Not significant
R_591	A2004 Northgate Avenue	527909	137543	Residential	Yes	Hazelwick AQMA	15.1	15.1	<0.1	<1	Negligible	Not significant
R_592	Three Bridges Road	527907	136728	Residential	No		14.8	14.8	<0.1	<1	Negligible	Not significant
R_593	Church Road Horley	527906	142892	Residential	No		14.7	14.7	<0.1	<1	Negligible	Not significant
R_594	Lodge Lane	527894	146155	Residential	No		13.7	13.7	<0.1	<1	Negligible	Not significant
R_595	Vernon Woodroyd Gardens Horley	527893	142215	Residential	Yes	AQMA No.3	14.7	14.8	0.1	<1	Negligible	Not significant
R_596	A2004 Northgate Avenue	527876	137416	Residential	Yes	Hazelwick AQMA	14.8	14.8	<0.1	<1	Negligible	Not significant
R_597	Massetts Road Horley	527853	142766	Residential	Yes	AQMA No.3	15.0	15.0	<0.1	<1	Negligible	Not significant
R_598	Woodfield Road	527854	137801	Residential	Yes	Hazelwick AQMA	14.8	14.8	<0.1	<1	Negligible	Not significant
R_599	Vicarage Lane	527846	143572	Residential	No		14.2	14.2	<0.1	<1	Negligible	Not significant
R_600	Longbridge Road	527831	142252	Residential	Yes	AQMA No.3	14.9	15.0	0.1	<1	Negligible	Not significant
R_601	Brighton Road Horley	527825	142841	Residential	Yes	AQMA No.3	15.5	15.5	<0.1	<1	Negligible	Not significant
R_602	Ridgeside	527811	136921	Residential	No		14.4	14.4	<0.1	<1	Negligible	Not significant
R_603	Dalewood Gardens Northgate	527805	137880	Residential	Yes	Hazelwick AQMA	15.0	15.0	<0.1	<1	Negligible	Not significant
R_604	Wolverton Gardens	527805	142739	Residential	Yes	AQMA No.3	14.6	14.6	<0.1	<1	Negligible	Not significant
R_605	Brighton Road Horley	527804	142820	Residential	Yes	AQMA No.3	15.4	15.4	<0.1	<1	Negligible	Not significant
R_606	Vicarage Lane	527794	143609	Residential	No		14.0	14.0	<0.1	<1	Negligible	Not significant
R_607	Rowley Farm Cottage London Road Crawley	527791	139984	Residential	No		14.2	14.2	<0.1	<1	Negligible	Not significant
R_608	Early Commons Three Bridges	527790	137279	Residential	Yes	Hazelwick AQMA	15.0	15.0	<0.1	<1	Negligible	Not significant
R_609	Brighton Road Horley	527787	142799	Residential	Yes	AQMA No.3	15.6	15.6	<0.1	<1	Negligible	Not significant
R_610	Woodfield Road	527778	137778	Residential	Yes	Hazelwick AQMA	14.8	14.8	<0.1	<1	Negligible	Not significant
R_611	Horley Row	527770	143870	Residential	No		14.2	14.2	<0.1	<1	Negligible	Not significant
R_612	Brighton Road Horley	527763	142773	Residential	Yes	AQMA No.3	15.9	15.9	<0.1	<1	Negligible	Not significant
R_613	Cheyne Walk Horley	527756	142329	Residential	Yes	AQMA No.3	14.7	14.7	<0.1	<1	Negligible	Not significant
R_614	Brighton Road Horley	527753	142764	Residential	Yes	AQMA No.3	15.7	15.7	<0.1	<1	Negligible	Not significant
R_615	A23 Brighton Road	527753	142723	Residential	Yes	AQMA No.3	15.6	15.6	<0.1	<1	Negligible	Not significant
R_616	A23 Brighton Road	527734	142741	Residential	Yes	AQMA No.3	15.8	15.8	<0.1	<1	Negligible	Not significant
R_617	Brighton Road Horley	527729	142696	Residential	Yes	AQMA No.3	15.5	15.5	<0.1	<1	Negligible	Not significant
R_618	Lodge Lane	527714	146193	Residential	No		13.8	13.8	<0.1	<1	Negligible	Not significant
R_619	Woodfield Road	527704	137664	Residential	No		14.7	14.7	<0.1	<1	Negligible	Not significant
R_620	Church Walk	527679	142626	Residential	Yes	AQMA No.3	14.8	14.9	0.1	<1	Negligible	Not significant
R_621	Lee Street	527672	143837	Residential	No		14.4	14.4	<0.1	<1	Negligible	Not significant
R_622	Gales Drive	527671	136945	Residential	Yes	Hazelwick AQMA	14.9	14.9	<0.1	<1	Negligible	Not significant
R_623	A2004 Northgate Avenue	527669	137129	Residential	Yes	Hazelwick AQMA	14.9	14.9	<0.1	<1	Negligible	Not significant
R_624	Kingsley Road Horley	527663	142394	Residential	Yes	AQMA No.3	14.7	14.7	<0.1	<1	Negligible	Not significant
R_625	Meath Green Lane	527659	143857	Residential	No		14.7	14.6	-0.1	<-1	Negligible	Not significant
R_626	Three Bridges Road	527650	136660	Residential	No		14.6	14.6	<0.1	<1	Negligible	Not significant

ID	Name	X	Y	Type	In AQMA ?	AQMA Title	2038 Annual Mean PM <sub>10</sub> Concentration (µg/m <sup>3</sup> )			Change Relative to Air Quality Standard (%)	Impact	Significance
							Without Project	With Project	Change			
R_627	Vicarage Lane	527639	143816	Residential	No		14.2	14.1	-0.1	<-1	Negligible	Not significant
R_628	A2011 Crawley Avenue	527637	137893	Residential	Yes	Hazelwick AQMA	15.0	15.0	<0.1	<1	Negligible	Not significant
R_629	Mitchells Road	527619	136695	Residential	No		14.8	14.8	<0.1	<1	Negligible	Not significant
R_630	Kingsley Road Horley J	527610	142578	Residential	Yes	AQMA No.3	15.7	15.9	0.2	1	Negligible	Not significant
R_631	Longbridge Road	527596	142487	Residential	Yes	AQMA No.3	14.5	14.6	0.1	<1	Negligible	Not significant
R_632	Derby Cottages Lee Street Horley	527579	143802	Residential	No		14.2	14.2	<0.1	<1	Negligible	Not significant
R_633	A2004 Northgate Avenue	527576	137020	Residential	Yes	Hazelwick AQMA	14.9	14.9	<0.1	<1	Negligible	Not significant
R_634	Woodfield Road	527567	137505	Residential	No		14.8	14.8	<0.1	<1	Negligible	Not significant
R_635	Meath Green Lane	527547	144993	Residential	No		13.7	13.7	<0.1	<1	Negligible	Not significant
R_636	Parkhurst Road	527546	144017	Residential	No		13.9	13.9	<0.1	<1	Negligible	Not significant
R_637	Parkhurst Road	527528	144032	Residential	No		13.8	13.8	<0.1	<1	Negligible	Not significant
R_638	A2004 Northgate Avenue	527516	136956	Residential	No		14.9	14.9	<0.1	<1	Negligible	Not significant
R_639	Shaws Road	527474	137318	Residential	No		14.7	14.7	<0.1	<1	Negligible	Not significant
R_640	A2220 Haslett Avenue East	527473	136580	Residential	No		14.8	14.8	<0.1	<1	Negligible	Not significant
R_641	Green Lane	527456	137838	Residential	No		14.7	14.7	<0.1	<1	Negligible	Not significant
R_642	Church Walk Horley	527433	142610	Residential	No		14.3	14.3	<0.1	<1	Negligible	Not significant
R_643	Three Bridges Road	527429	136602	Residential	No		15.4	15.4	<0.1	<1	Negligible	Not significant
R_644	Meath Green Lane	527417	144810	Residential	No		13.8	13.7	-0.1	<-1	Negligible	Not significant
R_645	Lee Street	527404	143634	Residential	No		13.9	13.9	<0.1	<1	Negligible	Not significant
R_646	Parkhurst Road	527401	143915	Residential	No		13.8	13.8	<0.1	<1	Negligible	Not significant
R_647	Lodge Lane	527399	146122	Residential	No		13.7	13.7	<0.1	<1	Negligible	Not significant
R_648	A2004 Northgate Avenue	527399	136853	Residential	No		14.7	14.7	<0.1	<1	Negligible	Not significant
R_649	Woodfield Road	527380	136998	Residential	No		14.9	14.9	<0.1	<1	Negligible	Not significant
R_650	Kilnmead	527352	137020	Residential	No		15.1	15.1	<0.1	<1	Negligible	Not significant
R_651	Povey Cross Road	527352	142469	Residential	No		14.3	14.3	<0.1	<1	Negligible	Not significant
R_652	Barnfield Road	527327	137302	Residential	No		14.7	14.7	<0.1	<1	Negligible	Not significant
R_653	Meath Green Lane	527309	144398	Residential	No		13.9	13.9	<0.1	<1	Negligible	Not significant
R_654	Holmcroft	527299	136121	Residential	No		14.7	14.7	<0.1	<1	Negligible	Not significant
R_655	Meath Green Lane	527294	145633	Residential	No		13.3	13.3	<0.1	<1	Negligible	Not significant
R_656	Parkhurst Road	527292	143794	Residential	No		13.8	13.8	<0.1	<1	Negligible	Not significant
R_657	A2011 Crawley Avenue	527273	137813	Residential	Yes	Hazelwick AQMA	15.0	15.0	<0.1	<1	Negligible	Not significant
R_658	A2011 Crawley Avenue	527262	137858	Residential	Yes	Hazelwick AQMA	15.5	15.5	<0.1	<1	Negligible	Not significant
R_659	Kilnmead	527243	137016	Residential	No		15.5	15.5	<0.1	<1	Negligible	Not significant
R_660	Parkhurst Road	527229	143620	Residential	No		14.2	14.2	<0.1	<1	Negligible	Not significant
R_661	Parkhurst Road	527208	143625	Residential	No		14.0	14.0	<0.1	<1	Negligible	Not significant
R_662	Meath Green Lane	527201	144824	Residential	No		13.7	13.7	<0.1	<1	Negligible	Not significant
R_663	Pinehurst Povey Cross Road Horley	527199	142371	Residential	No		14.1	14.2	0.1	<1	Negligible	Not significant
R_664	Redwood Close	527152	137835	Residential	Yes	Hazelwick AQMA	15.4	15.4	<0.1	<1	Negligible	Not significant
R_665	Five Acres	527117	137774	Residential	Yes	Hazelwick AQMA	15.0	15.0	<0.1	<1	Negligible	Not significant

ID	Name	X	Y	Type	In AQMA ?	AQMA Title	2038 Annual Mean PM <sub>10</sub> Concentration (µg/m <sup>3</sup> )			Change Relative to Air Quality Standard (%)	Impact	Significance
							Without Project	With Project	Change			
R_666	Manor Lodge Povey Cross Road Langley Green	527076	142275	Residential	No		14.4	14.5	0.1	<1	Negligible	Not significant
R_667	Redwood Close	527073	137835	Residential	Yes	Hazelwick AQMA	15.1	15.1	<0.1	<1	Negligible	Not significant
R_668	Lodge Lane	527062	145932	Residential	No		13.2	13.2	<0.1	<1	Negligible	Not significant
R_669	The Windmill at Gatwick Manor Hotel London Road Crawley	527024	139449	Residential	No		14.3	14.3	<0.1	<1	Negligible	Not significant
R_670	A23 London Road	527012	138236	Residential	No		15.1	15.2	0.1	<1	Negligible	Not significant
R_671	A23 London Road	526994	138324	Residential	No		14.8	14.8	<0.1	<1	Negligible	Not significant
R_672	Povey Cross Road Hookwood Horley	526984	142213	Residential	No		14.0	14.1	0.1	<1	Negligible	Not significant
R_673	Bader Court Five Acres Crawley	526982	137729	Residential	Yes	Hazelwick AQMA	15.1	15.1	<0.1	<1	Negligible	Not significant
R_674	Martyrs Avenue	526969	138412	Residential	No		14.5	14.5	<0.1	<1	Negligible	Not significant
R_675	Barnfield Road	526965	137484	Residential	No		14.8	14.8	<0.1	<1	Negligible	Not significant
R_676	A23 London Road	526953	137830	Residential	No		15.7	15.7	<0.1	<1	Negligible	Not significant
R_677	A23 London Road	526936	138025	Residential	No		14.8	14.8	<0.1	<1	Negligible	Not significant
R_678	A2219 London Road	526922	137209	Residential	No		16.1	16.1	<0.1	<1	Negligible	Not significant
R_679	A2219 London Road	526919	137654	Residential	No		15.8	15.8	<0.1	<1	Negligible	Not significant
R_680	Mill Lane	526918	143214	Residential	No		13.3	13.3	<0.1	<1	Negligible	Not significant
R_681	A2219 London Road	526913	137522	Residential	No		15.5	15.5	<0.1	<1	Negligible	Not significant
R_682	Povey Cross Road	526912	142171	Residential	No		13.8	13.9	0.1	<1	Negligible	Not significant
R_683	The Broadway Northgate	526910	136837	Residential	No		14.8	14.8	<0.1	<1	Negligible	Not significant
R_684	A2219 London Road	526909	137223	Residential	No		15.9	15.9	<0.1	<1	Negligible	Not significant
R_685	Turnpike Place	526888	137825	Residential	No		16.0	16.0	<0.1	<1	Negligible	Not significant
R_686	Withy Brook Hookwood Horley	526864	142360	Residential	No		13.7	13.7	<0.1	<1	Negligible	Not significant
R_687	London Road Northgate	526856	137869	Residential	No		15.1	15.1	<0.1	<1	Negligible	Not significant
R_688	Reigate Road	526854	142413	Residential	No		13.5	13.6	0.1	<1	Negligible	Not significant
R_689	Reigate Road	526848	142180	Residential	No		13.5	13.6	0.1	<1	Negligible	Not significant
R_690	The Boulevard Northgate	526820	136846	Residential	No		14.9	14.9	<0.1	<1	Negligible	Not significant
R_691	Campbell Close	526771	142608	Residential	No		13.8	13.9	0.1	<1	Negligible	Not significant
R_692	Campbell Close	526771	142589	Residential	No		13.7	13.7	<0.1	<1	Negligible	Not significant
R_693	East Park	526756	136305	Residential	No		15.0	15.0	<0.1	<1	Negligible	Not significant
R_694	Staplefield Lane	526738	125965	Residential	No		16.1	16.1	<0.1	<1	Negligible	Not significant
R_695	Reigate Road	526721	142596	Residential	No		13.6	13.6	<0.1	<1	Negligible	Not significant
R_696	Springfield Road	526711	136358	Residential	No		14.8	14.8	<0.1	<1	Negligible	Not significant
R_697	Nursery Lane	526675	142777	Residential	No		13.9	13.9	<0.1	<1	Negligible	Not significant
R_698	Martyrs Avenue	526661	138426	Residential	No		14.1	14.1	<0.1	<1	Negligible	Not significant
R_699	Nursery Lane	526657	125948	Residential	No		15.5	15.5	<0.1	<1	Negligible	Not significant
R_700	Town Mead West Green Crawley	526631	137184	Residential	No		14.9	14.9	<0.1	<1	Negligible	Not significant
R_701	Crossways	526612	122631	Residential	No		15.7	15.7	<0.1	<1	Negligible	Not significant
R_702	Mill Lane	526595	143099	Residential	No		13.7	13.8	0.1	<1	Negligible	Not significant
R_703	A2220 Ifield Road	526592	136615	Residential	No		15.3	15.3	<0.1	<1	Negligible	Not significant
R_704	West Green Drive	526590	136691	Residential	No		15.1	15.1	<0.1	<1	Negligible	Not significant



ID	Name	X	Y	Type	In AQMA ?	AQMA Title	2038 Annual Mean PM <sub>10</sub> Concentration (µg/m <sup>3</sup> )			Change Relative to Air Quality Standard (%)	Impact	Significance
							Without Project	With Project	Change			
R_705	A217 Reigate Road	526570	142852	Residential	No		13.5	13.5	<0.1	<1	Negligible	Not significant
R_706	Langley Drive	526502	137910	Residential	No		14.8	14.8	<0.1	<1	Negligible	Not significant
R_707	Charlwood Road	526454	141915	Residential	No		13.1	13.1	<0.1	<1	Negligible	Not significant
R_708	London Road	526441	122704	Residential	No		15.2	15.2	<0.1	<1	Negligible	Not significant
R_709	Martyrs Avenue	526440	138307	Residential	No		14.2	14.2	<0.1	<1	Negligible	Not significant
R_710	Oakstead Mill Lane Horley	526435	143257	Residential	No		13.2	13.2	<0.1	<1	Negligible	Not significant
R_711	Ifield Road	526404	136639	Residential	No		14.8	14.8	<0.1	<1	Negligible	Not significant
R_712	Church Street	526378	136600	Residential	No		15.1	15.1	<0.1	<1	Negligible	Not significant
R_713	A2220 Horsham Road	526305	136475	Residential	No		14.9	14.9	<0.1	<1	Negligible	Not significant
R_714	Martyrs Avenue	526279	138114	Residential	No		14.1	14.1	<0.1	<1	Negligible	Not significant
R_715	A217 Reigate Road	526272	143524	Residential	No		13.3	13.3	<0.1	<1	Negligible	Not significant
R_716	A2220 Horsham Road	526262	136189	Residential	No		15.1	15.1	<0.1	<1	Negligible	Not significant
R_717	Ewhurst Road West Green Crawley	526258	137287	Residential	No		15.2	15.2	<0.1	<1	Negligible	Not significant
R_718	B2114	526234	129778	Residential	No		14.9	14.9	<0.1	<1	Negligible	Not significant
R_719	B2110 Brighton Road	526225	129651	Residential	No		14.9	14.9	<0.1	<1	Negligible	Not significant
R_720	Wye Close	526220	133549	Residential	No		16.2	16.2	<0.1	<1	Negligible	Not significant
R_721	A217 Reigate Road	526217	144328	Residential	No		13.8	13.8	<0.1	<1	Negligible	Not significant
R_722	Charlwood Road	526198	141839	Residential	No		13.1	13.2	0.1	<1	Negligible	Not significant
R_723	A2220 Horsham Road	526184	136089	Residential	No		14.9	14.9	<0.1	<1	Negligible	Not significant
R_724	Old Brighton Road (North)	526176	133447	Residential	No		15.7	15.7	<0.1	<1	Negligible	Not significant
R_725	Brighton Road	526173	133487	Residential	No		16.0	16.0	<0.1	<1	Negligible	Not significant
R_726	Ifield Road	526171	136708	Residential	No		14.5	14.5	<0.1	<1	Negligible	Not significant
R_727	Goffs Park Road	526163	136062	Residential	No		14.8	14.8	<0.1	<1	Negligible	Not significant
R_728	Ferriers Forge Horse Hill	526150	143295	Residential	No		13.4	13.5	0.1	<1	Negligible	Not significant
R_729	B2110 Horsham Road	526143	129748	Residential	No		16.8	16.8	<0.1	<1	Negligible	Not significant
R_730	A217 Reigate Road	526123	144940	Residential	No		13.7	13.8	0.1	<1	Negligible	Not significant
R_731	B2110 Horsham Road	526102	129662	Residential	No		16.0	16.0	<0.1	<1	Negligible	Not significant
R_732	Reynolds Place	526098	137067	Residential	No		14.6	14.6	<0.1	<1	Negligible	Not significant
R_733	Charlwood Road	526060	139792	Residential	No		13.3	13.3	<0.1	<1	Negligible	Not significant
R_734	Horsham Road	526051	133134	Residential	No		16.5	16.5	<0.1	<1	Negligible	Not significant
R_735	A217 Reigate Road	526039	145844	Residential	No		13.5	13.5	<0.1	<1	Negligible	Not significant
R_736	Ifield Drive	526029	137491	Residential	No		15.1	15.0	-0.1	<-1	Negligible	Not significant
R_737	Old Brighton Road South	525984	132882	Residential	No		17.2	17.3	0.1	<1	Negligible	Not significant
R_738	B2114 Brighton Road	525971	132340	Residential	No		17.1	17.1	<0.1	<1	Negligible	Not significant
R_739	Ifield Road	525925	136768	Residential	No		14.2	14.2	<0.1	<1	Negligible	Not significant
R_740	Lark Rise Langley Green	525924	137669	Residential	No		14.8	14.8	<0.1	<1	Negligible	Not significant
R_741	Stagelands	525920	137707	Residential	No		14.9	14.9	<0.1	<1	Negligible	Not significant
R_742	Horley Road	525847	141385	Residential	No		13.9	13.9	<0.1	<1	Negligible	Not significant
R_743	Ifield Road Crawley	525799	137186	Residential	No		14.5	14.5	<0.1	<1	Negligible	Not significant

ID	Name	X	Y	Type	In AQMA ?	AQMA Title	2038 Annual Mean PM <sub>10</sub> Concentration (µg/m <sup>3</sup> )			Change Relative to Air Quality Standard (%)	Impact	Significance
							Without Project	With Project	Change			
R_744	B279 Angel Hill	525784	165410	Residential	Yes	Sutton AQMA	16.3	16.3	<0.1	<1	Negligible	Not significant
R_745	A23 Crawley Avenue	525753	135883	Residential	No		15.8	15.8	<0.1	<1	Negligible	Not significant
R_746	A217 Reigate Hill	525734	151771	Residential	Yes	AQMA No.11	16.1	16.1	<0.1	<1	Negligible	Not significant
R_747	A217 Brighton Road	525702	152944	Residential	No		18.0	18.0	<0.1	<1	Negligible	Not significant
R_748	Ifield Avenue	525670	137914	Residential	No		14.7	14.7	<0.1	<1	Negligible	Not significant
R_749	Five Acres Horse Hill	525666	143511	Residential	No		13.1	13.1	<0.1	<1	Negligible	Not significant
R_750	Warren Drive	525640	137895	Residential	No		14.6	14.6	<0.1	<1	Negligible	Not significant
R_751	A217 Reigate Hill	525566	151538	Residential	Yes	AQMA No.11	15.0	15.0	<0.1	<1	Negligible	Not significant
R_752	A23 Crawley Avenue	525541	136203	Residential	No		14.5	14.5	<0.1	<1	Negligible	Not significant
R_753	Quantock Close	525529	136821	Residential	No		14.6	14.6	<0.1	<1	Negligible	Not significant
R_754	Almond Close Crawley	525500	136491	Residential	No		15.0	15.0	<0.1	<1	Negligible	Not significant
R_755	Almond Close	525503	136467	Residential	No		15.0	15.0	<0.1	<1	Negligible	Not significant
R_756	Ifield Avenue	525484	138152	Residential	No		13.6	13.6	<0.1	<1	Negligible	Not significant
R_757	Gossops Drive	525489	136381	Residential	No		14.6	14.6	<0.1	<1	Negligible	Not significant
R_758	Reigate Hill	525441	152457	Residential	No		17.0	17.0	<0.1	<1	Negligible	Not significant
R_759	A217 London Road	525396	150798	Residential	Yes	AQMA No.11	15.1	15.1	<0.1	<1	Negligible	Not significant
R_760	A217 Reigate Hill	525378	150909	Residential	Yes	AQMA No.11	14.7	14.7	<0.1	<1	Negligible	Not significant
R_761	A217 Bell Street	525374	150163	Residential	Yes	AQMA No.9	15.0	15.0	<0.1	<1	Negligible	Not significant
R_762	Stafford Road	525373	138335	Residential	No		13.7	13.7	<0.1	<1	Negligible	Not significant
R_763	Old Bonnetts Cottage Bonnetts Lane Crawley	525374	139539	Residential	No		13.3	13.3	<0.1	<1	Negligible	Not significant
R_764	A217 Bell Street	525352	150236	Residential	Yes	AQMA No.9	14.9	14.9	<0.1	<1	Negligible	Not significant
R_765	A217 Belmont Rise	525348	161672	Residential	Yes	Sutton AQMA	15.3	15.3	<0.1	<1	Negligible	Not significant
R_766	B279 Sutton Common Road	525336	165944	Residential	Yes	Sutton AQMA	16.8	16.8	<0.1	<1	Negligible	Not significant
R_767	High Trees Court Horse Hill	525301	143961	Residential	No		13.3	13.3	<0.1	<1	Negligible	Not significant
R_768	Gossops Green Lane	525296	136413	Residential	No		14.8	14.8	<0.1	<1	Negligible	Not significant
R_769	Filbert Crescent Gossops Green	525294	136554	Residential	No		14.7	14.8	0.1	<1	Negligible	Not significant
R_770	Warren Drive	525288	137592	Residential	No		14.4	14.4	<0.1	<1	Negligible	Not significant
R_771	Gossops Drive	525281	136358	Residential	No		14.4	14.4	<0.1	<1	Negligible	Not significant
R_772	A217 Brighton Road	525281	153507	Residential	No		15.9	15.9	<0.1	<1	Negligible	Not significant
R_773	Maxey Cottage Bonnetts Lane Crawley	525261	138996	Residential	No		13.5	13.5	<0.1	<1	Negligible	Not significant
R_774	The Croft	525234	136635	Residential	No		14.3	14.3	<0.1	<1	Negligible	Not significant
R_775	Horley Road	525229	141128	Residential	No		13.7	13.8	0.1	<1	Negligible	Not significant
R_776	Warren Drive	525213	137419	Residential	No		14.5	14.5	<0.1	<1	Negligible	Not significant
R_777	Ifield Drive	525211	137368	Residential	No		14.3	14.3	<0.1	<1	Negligible	Not significant
R_778	Lincoln lodge Horsefield	525205	144321	Residential	No		12.9	13.0	0.1	<1	Negligible	Not significant
R_779	Duxhurst cottages Ironsbottom	525196	144989	Residential	No		12.8	12.8	<0.1	<1	Negligible	Not significant
R_780	Margery Lane	525186	152538	Residential	No		18.2	18.2	<0.1	<1	Negligible	Not significant
R_781	Oakwood Horse Hill	525181	144142	Residential	No		13.0	13.1	0.1	<1	Negligible	Not significant
R_782	A25 London Road	525170	150480	Residential	No		14.6	14.6	<0.1	<1	Negligible	Not significant

ID	Name	X	Y	Type	In AQMA ?	AQMA Title	2038 Annual Mean PM <sub>10</sub> Concentration (µg/m <sup>3</sup> )			Change Relative to Air Quality Standard (%)	Impact	Significance
							Without Project	With Project	Change			
R_783	Ifield Green	525166	137718	Residential	No		14.1	14.1	<0.1	<1	Negligible	Not significant
R_784	Gossops Drive	525136	136325	Residential	No		14.4	14.4	<0.1	<1	Negligible	Not significant
R_785	Ifield Green	525124	138445	Residential	No		13.6	13.6	<0.1	<1	Negligible	Not significant
R_786	Stafford House Bonnetts Lane Crawley	525116	138569	Residential	No		13.5	13.5	<0.1	<1	Negligible	Not significant
R_787	Ifield Drive	525087	137313	Residential	No		14.3	14.4	0.1	<1	Negligible	Not significant
R_788	A25 High Street	525061	150299	Residential	Yes	AQMA No.9	15.0	15.0	<0.1	<1	Negligible	Not significant
R_789	Ifield Drive	525016	136769	Residential	No		14.6	14.7	0.1	<1	Negligible	Not significant
R_790	Tangmere Road	524984	136784	Residential	No		14.2	14.2	<0.1	<1	Negligible	Not significant
R_791	Rusper Road	524983	137642	Residential	No		13.6	13.6	<0.1	<1	Negligible	Not significant
R_792	South Lodge Ironsbottom	524981	145335	Residential	No		12.7	12.7	<0.1	<1	Negligible	Not significant
R_793	Ifield Drive	524949	137083	Residential	No		13.9	14.0	0.1	<1	Negligible	Not significant
R_794	Gossops Drive	524937	136248	Residential	No		14.3	14.3	<0.1	<1	Negligible	Not significant
R_795	A25 West Street	524914	150372	Residential	Yes	AQMA No.9	14.1	14.1	<0.1	<1	Negligible	Not significant
R_796	Charlwood Road	524880	138698	Residential	No		12.7	12.7	<0.1	<1	Negligible	Not significant
R_797	Rusper Road	524873	137094	Residential	No		13.9	13.9	<0.1	<1	Negligible	Not significant
R_798	Ifield Street	524861	137585	Residential	No		13.7	13.7	<0.1	<1	Negligible	Not significant
R_799	Rusper Road	524852	137450	Residential	No		13.7	13.7	<0.1	<1	Negligible	Not significant
R_800	Rusper Road	524824	137214	Residential	No		13.7	13.7	<0.1	<1	Negligible	Not significant
R_801	Rusper Road	524801	136815	Residential	No		14.3	14.3	<0.1	<1	Negligible	Not significant
R_802	Rusper Road	524726	136726	Residential	No		14.2	14.2	<0.1	<1	Negligible	Not significant
R_803	Margery Wood Lane	524717	152368	Residential	No		16.2	16.2	<0.1	<1	Negligible	Not significant
R_804	Horley Road	524687	140987	Residential	No		13.7	13.7	<0.1	<1	Negligible	Not significant
R_805	Norwoodhill Road	524687	142928	Residential	No		13.9	13.9	<0.1	<1	Negligible	Not significant
R_806	The Street	524638	140964	Residential	No		13.6	13.6	<0.1	<1	Negligible	Not significant
R_807	The Street Charlwood	524632	140989	Residential	No		13.6	13.6	<0.1	<1	Negligible	Not significant
R_808	The Street	524585	140988	Residential	No		13.9	13.9	<0.1	<1	Negligible	Not significant
R_809	Rusper Road	524564	136707	Residential	No		14.1	14.1	<0.1	<1	Negligible	Not significant
R_810	A232 Cheam Road	524547	163689	Residential	Yes	Sutton AQMA	16.4	16.4	<0.1	<1	Negligible	Not significant
R_811	Tudor Drive	524523	166712	Residential	Yes	Sutton AQMA	16.8	16.8	<0.1	<1	Negligible	Not significant
R_812	Norwoodhill Road	524488	142331	Residential	No		13.9	13.9	<0.1	<1	Negligible	Not significant
R_813	Hyde Drive	524462	136534	Residential	No		13.9	13.9	<0.1	<1	Negligible	Not significant
R_814	Bench Cottage Collendean Lane	524441	143725	Residential	No		13.1	13.1	<0.1	<1	Negligible	Not significant
R_815	Norwoodhill Road	524419	142058	Residential	No		13.9	13.9	<0.1	<1	Negligible	Not significant
R_816	The Street	524409	141046	Residential	No		13.9	13.9	<0.1	<1	Negligible	Not significant
R_817	The Chestnuts The Street Horley	524367	141056	Residential	No		13.9	13.9	<0.1	<1	Negligible	Not significant
R_818	Hyde Drive	524356	136424	Residential	No		13.8	13.8	<0.1	<1	Negligible	Not significant
R_819	A232 High Street	524305	163594	Residential	Yes	Sutton AQMA	16.6	16.6	<0.1	<1	Negligible	Not significant
R_820	The Street	524260	141091	Residential	No		14.3	14.3	<0.1	<1	Negligible	Not significant
R_821	Charlwood House Lodge The Street	524229	141087	Residential	No		13.7	13.7	<0.1	<1	Negligible	Not significant

ID	Name	X	Y	Type	In AQMA ?	AQMA Title	2038 Annual Mean PM <sub>10</sub> Concentration (µg/m <sup>3</sup> )			Change Relative to Air Quality Standard (%)	Impact	Significance
							Without Project	With Project	Change			
R_822	Hyde Drive	524226	136370	Residential	No		13.9	13.9	<0.1	<1	Negligible	Not significant
R_823	Ifield Road	524219	140897	Residential	No		13.2	13.2	<0.1	<1	Negligible	Not significant
R_824	Post End Collendean End	524196	143607	Residential	No		13.4	13.4	<0.1	<1	Negligible	Not significant
R_825	Norwoodhill Road	524176	141289	Residential	No		14.0	14.0	<0.1	<1	Negligible	Not significant
R_826	Ifield Road	524164	140790	Residential	No		13.2	13.2	<0.1	<1	Negligible	Not significant
R_827	Hyde Drive	524140	136277	Residential	No		13.9	13.9	<0.1	<1	Negligible	Not significant
R_828	Margery Grove	524138	152557	Residential	No		17.2	17.2	<0.1	<1	Negligible	Not significant
R_829	Sullivan Drive	524109	134702	Residential	No		15.4	15.4	<0.1	<1	Negligible	Not significant
R_830	Charlwood Road	524097	139151	Residential	No		13.2	13.2	<0.1	<1	Negligible	Not significant
R_831	Wayside Manor Farm	524085	143483	Residential	No		13.1	13.1	<0.1	<1	Negligible	Not significant
R_832	Charlwood Road	524069	139451	Residential	No		13.3	13.3	<0.1	<1	Negligible	Not significant
R_833	Rusper Road	524044	137038	Residential	No		13.7	13.7	<0.1	<1	Negligible	Not significant
R_834	Ifield Road	524025	140097	Residential	No		13.1	13.1	<0.1	<1	Negligible	Not significant
R_835	Ifield Road	524020	140506	Residential	No		13.1	13.1	<0.1	<1	Negligible	Not significant
R_836	Fox Hill Norwood Hill	523964	143492	Residential	No		12.5	12.5	<0.1	<1	Negligible	Not significant
R_837	Rectory Lane	523960	141235	Residential	No		13.2	13.1	-0.1	<-1	Negligible	Not significant
R_838	Ifield Road	523938	139909	Residential	No		12.6	12.7	0.1	<1	Negligible	Not significant
R_839	Smalls Hill Road	523937	143619	Residential	No		12.9	12.9	<0.1	<1	Negligible	Not significant
R_840	Dents Grove	523913	152607	Residential	No		17.7	17.7	<0.1	<1	Negligible	Not significant
R_841	Stan Hill	523892	141682	Residential	No		12.9	12.9	<0.1	<1	Negligible	Not significant
R_842	Ivy Cottage Russ Hill	523880	141040	Residential	No		13.1	13.1	<0.1	<1	Negligible	Not significant
R_843	Latchetts Cottage Norwood Hill	523835	143312	Residential	No		12.4	12.4	<0.1	<1	Negligible	Not significant
R_844	Smalls Hill Road	523792	143838	Residential	No		12.9	12.9	<0.1	<1	Negligible	Not significant
R_845	Rusper Road	523776	137257	Residential	No		13.3	13.3	<0.1	<1	Negligible	Not significant
R_846	Holmwood Cottages Glovers Road	523869	141073	Residential	No		13.5	13.5	<0.1	<1	Negligible	Not significant
R_847	Smalls Hill Road	523700	144013	Residential	No		12.9	12.9	<0.1	<1	Negligible	Not significant
R_848	Smalls Hill Road	523689	144117	Residential	No		13.2	13.2	<0.1	<1	Negligible	Not significant
R_849	A24 London Road	523471	165042	Residential	Yes	Sutton AQMA	16.8	16.8	<0.1	<1	Negligible	Not significant
R_850	Russ Hill Cottages Charlwood Horley	523428	140549	Residential	No		12.6	12.6	<0.1	<1	Negligible	Not significant
R_851	A2043 Cheam Common Road	523408	165044	Residential	Yes	Sutton AQMA	16.8	16.8	<0.1	<1	Negligible	Not significant
R_852	Stan Hill	523336	142575	Residential	No		12.5	12.5	<0.1	<1	Negligible	Not significant
R_853	Russ Hill House Russ Hill	523098	140216	Residential	No		12.5	12.5	<0.1	<1	Negligible	Not significant
R_854	Smalls Hill Road	523081	145107	Residential	No		13.1	13.1	<0.1	<1	Negligible	Not significant
R_855	Blanks Lane	523065	142663	Residential	No		12.6	12.6	<0.1	<1	Negligible	Not significant
R_856	Hillcrest Lodge Small Hills Road	522986	145339	Residential	No		12.9	12.9	<0.1	<1	Negligible	Not significant
R_857	Rusper Road	522780	137293	Residential	No		12.9	12.9	<0.1	<1	Negligible	Not significant
R_858	Hill Lands Farm Russ Hill	522723	140056	Residential	No		12.7	12.7	<0.1	<1	Negligible	Not significant
R_859	Smalls Hill Road	522653	145990	Residential	No		13.0	13.0	<0.1	<1	Negligible	Not significant
R_860	Smalls Hill Road	522623	145745	Residential	No		13.0	13.0	<0.1	<1	Negligible	Not significant



ID	Name	X	Y	Type	In AQMA ?	AQMA Title	2038 Annual Mean PM <sub>10</sub> Concentration (µg/m <sup>3</sup> )			Change Relative to Air Quality Standard (%)	Impact	Significance
							Without Project	With Project	Change			
R_861	Dorking Road	522579	153206	Residential	No		15.7	15.7	<0.1	<1	Negligible	Not significant
R_862	Blanks Lane	522568	143032	Residential	No		12.6	12.6	<0.1	<1	Negligible	Not significant
R_863	Rusper Road	522567	137290	Residential	No		13.0	13.0	<0.1	<1	Negligible	Not significant
R_864	Sturt's Lane	522110	153721	Residential	Yes	AQMA No.1 (M25)	18.3	18.3	<0.1	<1	Negligible	Not significant
R_865	Dorking Road	521983	153697	Residential	No		15.4	15.4	<0.1	<1	Negligible	Not significant
R_866	Blanks Lane	521954	143326	Residential	No		12.9	12.9	<0.1	<1	Negligible	Not significant
R_867	Sturt's Lane	521875	153894	Residential	Yes	AQMA No.1 (M25)	17.6	17.6	<0.1	<1	Negligible	Not significant
R_868	Blanks Farm Blanks Lane	521571	143337	Residential	No		12.8	12.8	<0.1	<1	Negligible	Not significant
R_869	Cowfold	521464	122470	Residential	Yes	Horsham Cowfold AQMA	14.3	14.3	<0.1	<1	Negligible	Not significant
R_870	A272 The Street	521353	122585	Residential	Yes	Horsham Cowfold AQMA	15.2	15.2	<0.1	<1	Negligible	Not significant
R_871	Cowfold	521340	122552	Residential	Yes	Horsham Cowfold AQMA	14.3	14.3	<0.1	<1	Negligible	Not significant
R_872	A272 The Street	521328	122665	Residential	Yes	Horsham Cowfold AQMA	14.7	14.7	<0.1	<1	Negligible	Not significant
R_873	A272 The Street	521322	122607	Residential	Yes	Horsham Cowfold AQMA	14.6	14.6	<0.1	<1	Negligible	Not significant
R_874	A272 Station Road	521227	122663	Residential	Yes	Horsham Cowfold AQMA	14.3	14.3	<0.1	<1	Negligible	Not significant
R_875	A272 Station Road	521127	122689	Residential	Yes	Horsham Cowfold AQMA	14.3	14.3	<0.1	<1	Negligible	Not significant
R_876	Hurst Lane	520511	155585	Residential	No		16.4	16.4	<0.1	<1	Negligible	Not significant
R_877	Tilley Lane	520047	156024	Residential	No		16.8	16.8	<0.1	<1	Negligible	Not significant
R_878	A272 Cowfold Road	518346	122462	Residential	No		14.1	14.1	<0.1	<1	Negligible	Not significant
R_879	Quarry Gardens	517687	156764	Residential	No		19.3	19.4	0.1	<1	Negligible	Not significant
R_880	A24 Leatherhead Road	517608	156887	Residential	No		18.7	18.7	<0.1	<1	Negligible	Not significant
R_881	A243 Leatherhead By-Pass Road	517435	156861	Residential	No		18.1	18.1	<0.1	<1	Negligible	Not significant
R_882	Cressall Close	516981	157274	Residential	No		15.9	15.9	<0.1	<1	Negligible	Not significant
R_883	A243 Kingston Road	516666	160034	Residential	Yes	Kingston upon Thames AQMA	13.8	13.8	<0.1	<1	Negligible	Not significant
R_884	A272 Coolham Road	516435	122737	Residential	No		13.2	13.2	<0.1	<1	Negligible	Not significant
R_885	Kingston Road	516421	158459	Residential	No		17.5	17.5	<0.1	<1	Negligible	Not significant
R_886	B2430 Oxshott Road	516149	158584	Residential	No		17.4	17.5	0.1	<1	Negligible	Not significant
R_887	Oxshott Road	516026	158779	Residential	No		17.7	17.7	<0.1	<1	Negligible	Not significant
R_888	Bookham Road	511971	157472	Residential	No		16.0	16.0	<0.1	<1	Negligible	Not significant
R_889	Martyr's Green	509407	158321	Residential	No		16.2	16.2	<0.1	<1	Negligible	Not significant
R_890	Pointers Road	509378	158473	Residential	No		17.7	17.7	<0.1	<1	Negligible	Not significant
R_891	Pointers Road	508867	158877	Residential	No		16.1	16.1	<0.1	<1	Negligible	Not significant
R_892	Sanway Road	506157	160043	Residential	No		17.2	17.2	<0.1	<1	Negligible	Not significant
R_893	Murray's Lane	505886	160382	Residential	No		18.3	18.3	<0.1	<1	Negligible	Not significant
R_894	Common Lane	505462	162381	Residential	Yes	M25 AQMA	19.1	19.1	<0.1	<1	Negligible	Not significant
R_895	Pinewood Avenue	505398	162285	Residential	Yes	M25 AQMA	18.0	18.0	<0.1	<1	Negligible	Not significant
R_896	Loncin Mead Avenue	505236	162688	Residential	Yes	M25 AQMA	20.1	20.1	<0.1	<1	Negligible	Not significant
R_897	Rowhurst Avenue	504598	163715	Residential	Yes	M25 AQMA	18.8	18.8	<0.1	<1	Negligible	Not significant
R_898	Church Road	504208	164267	Residential	Yes	M25 AQMA	20.3	20.3	<0.1	<1	Negligible	Not significant
R_899	Brittans Lane	503741	165233	Residential	Yes	M25 AQMA	18.2	18.2	<0.1	<1	Negligible	Not significant

ID	Name	X	Y	Type	In AQMA ?	AQMA Title	2038 Annual Mean PM <sub>10</sub> Concentration (µg/m <sup>3</sup> )			Change Relative to Air Quality Standard (%)	Impact	Significance
							Without Project	With Project	Change			
R_900	Lyne Crossing Road	502138	166992	Residential	No		16.6	16.6	<0.1	<1	Negligible	Not significant
R_901	B388 Mill House Lane	501791	168208	Residential	Yes	M25 AQMA	18.5	18.5	<0.1	<1	Negligible	Not significant
R_902	B388 Thorpe By-Pass	501763	168315	Residential	Yes	M25 AQMA	18.7	18.7	<0.1	<1	Negligible	Not significant
R_903	Green Road	501656	168141	Residential	No		17.6	17.6	<0.1	<1	Negligible	Not significant
EHO_1	St Michaels, Charlwood Rd	526705	141934	Environmental Health Officer (EHO) Receptor	No		13.2	13.2	<0.1	<1	Negligible	Not significant
EHO_2	Linciter, Povey Cross Rd	526859	141951	EHO Receptor	No		13.0	13.0	<0.1	<1	Negligible	Not significant
EHO_3	Povey Cross Farm	526746	142229	EHO Receptor	No		13.3	13.3	<0.1	<1	Negligible	Not significant
EHO_4	Cooper Cl, M23	531005	143245	EHO Receptor	No		15.9	16.1	0.2	1	Negligible	Not significant
EHO_5	Weavers, M23	531128	153314	EHO Receptor	No		17.4	17.4	<0.1	<1	Negligible	Not significant
EHO_6	Beeches Way, A264	523242	134621	EHO Receptor	No		15.9	15.9	<0.1	<1	Negligible	Not significant
EHO_7	Beaubush Cottage, A264	523832	134681	EHO Receptor	No		15.1	15.1	<0.1	<1	Negligible	Not significant
EHO_8	Highcroft, Bonnetts Ln	525422	139421	EHO Receptor	No		13.1	13.1	<0.1	<1	Negligible	Not significant
EHO_9	RG1	528208	142337	EHO Receptor	Yes	AQMA No. 3	13.9	14.0	0.1	<1	Negligible	Not significant
EHO_10	RG2	528553	141857	EHO Receptor	Yes	AQMA No. 3	14.5	14.6	0.1	<1	Negligible	Not significant
EHO_11	RG3	526421	139639	EHO Receptor	No		13.1	13.1	<0.1	<1	Negligible	Not significant
EHO_12	LGW3	528583	140825	EHO Receptor	No		13.7	13.6	-0.1	<-1	Negligible	Not significant
EHO_13	Crawley 2	529405	141504	EHO Receptor	No		14.3	14.4	0.1	<1	Negligible	Not significant
EHO_14	RB11	528103	142228	EHO Receptor	Yes	AQMA No. 3	14.1	14.2	0.1	<1	Negligible	Not significant
EHO_15	RB12	528424	142934	EHO Receptor	Yes	AQMA No. 3	13.9	13.9	<0.1	<1	Negligible	Not significant
EHO_16	RB13	528362	142983	EHO Receptor	No		13.8	13.8	<0.1	<1	Negligible	Not significant
EHO_17	RB51	527873	142606	EHO Receptor	Yes	AQMA No. 3	13.9	13.9	<0.1	<1	Negligible	Not significant
EHO_18	RB52	527892	142463	EHO Receptor	Yes	AQMA No. 3	14.0	14.0	<0.1	<1	Negligible	Not significant
EHO_19	RB53	528030	142373	EHO Receptor	Yes	AQMA No. 3	13.9	14.0	0.1	<1	Negligible	Not significant
EHO_20	RB54	528112	142321	EHO Receptor	Yes	AQMA No. 3	13.9	14.0	0.1	<1	Negligible	Not significant
EHO_21	RB55	528254	142196	EHO Receptor	Yes	AQMA No. 3	14.0	14.1	0.1	<1	Negligible	Not significant
EHO_22	RB56	528386	142080	EHO Receptor	Yes	AQMA No. 3	14.1	14.1	<0.1	<1	Negligible	Not significant
EHO_23	RB57	528499	141953	EHO Receptor	Yes	AQMA No. 3	14.3	14.4	0.1	<1	Negligible	Not significant
EHO_24	RB58	528538	141897	EHO Receptor	Yes	AQMA No. 3	14.4	14.5	0.1	<1	Negligible	Not significant
EHO_25	RB59	528602	141789	EHO Receptor	Yes	AQMA No. 3	14.7	14.8	0.1	<1	Negligible	Not significant
EHO_26	RB60	528607	141910	EHO Receptor	Yes	AQMA No. 3	14.3	14.4	0.1	<1	Negligible	Not significant
EHO_27	RB61	528578	142006	EHO Receptor	Yes	AQMA No. 3	14.0	14.1	0.1	<1	Negligible	Not significant
EHO_28	RB64	528589	142552	EHO Receptor	Yes	AQMA No. 3	13.7	13.8	0.1	<1	Negligible	Not significant
EHO_29	RB65	528581	142635	EHO Receptor	Yes	AQMA No. 3	13.8	13.8	<0.1	<1	Negligible	Not significant
EHO_30	RB66	528499	142512	EHO Receptor	Yes	AQMA No. 3	13.7	13.8	0.1	<1	Negligible	Not significant
EHO_31	RB67	528462	142366	EHO Receptor	Yes	AQMA No. 3	13.8	13.8	<0.1	<1	Negligible	Not significant
EHO_32	RB68	528505	142246	EHO Receptor	Yes	AQMA No. 3	13.8	13.9	0.1	<1	Negligible	Not significant
EHO_33	RB69	528335	142224	EHO Receptor	Yes	AQMA No. 3	14.0	14.1	0.1	<1	Negligible	Not significant
EHO_34	RB70	528360	142384	EHO Receptor	Yes	AQMA No. 3	13.9	14.0	0.1	<1	Negligible	Not significant
EHO_35	RB71	528246	142527	EHO Receptor	Yes	AQMA No. 3	13.9	13.9	<0.1	<1	Negligible	Not significant

ID	Name	X	Y	Type	In AQMA ?	AQMA Title	2038 Annual Mean PM <sub>10</sub> Concentration (µg/m <sup>3</sup> )			Change Relative to Air Quality Standard (%)	Impact	Significance
							Without Project	With Project	Change			
EHO_36	RB72	528220	142583	EHO Receptor	Yes	AQMA No. 3	13.8	13.9	0.1	<1	Negligible	Not significant
EHO_37	RB73	528172	142679	EHO Receptor	Yes	AQMA No. 3	13.8	13.9	0.1	<1	Negligible	Not significant
EHO_38	RB74	529169	141956	EHO Receptor	Yes	AQMA No. 3	14.2	14.2	<0.1	<1	Negligible	Not significant
EHO_39	RB75	529190	142218	EHO Receptor	Yes	AQMA No. 3	13.7	13.7	<0.1	<1	Negligible	Not significant
EHO_40	RB76	528958	142468	EHO Receptor	Yes	AQMA No. 3	13.7	13.7	<0.1	<1	Negligible	Not significant
EHO_41	RB77	528789	142570	EHO Receptor	Yes	AQMA No. 3	13.7	13.7	<0.1	<1	Negligible	Not significant
EHO_42	RG2	528553	141857	EHO Receptor	Yes	AQMA No. 3	14.5	14.6	0.1	<1	Negligible	Not significant
EHO_43	RB98	527931	142231	EHO Receptor	Yes	AQMA No. 3	14.4	14.5	0.1	<1	Negligible	Not significant
EHO_44	MVA	526915	142369	EHO Receptor	No		13.5	13.5	<0.1	<1	Negligible	Not significant
EHO_45	MVB	523395	140575	EHO Receptor	No		12.4	12.4	<0.1	<1	Negligible	Not significant
EHO_46	TD19	531131	143583	EHO Receptor	No		14.2	14.2	<0.1	<1	Negligible	Not significant
EHO_47	TD26	531101	142931	EHO Receptor	No		13.9	13.9	<0.1	<1	Negligible	Not significant
EHO_48	CR1	529500	141460	EHO Receptor	No		14.3	14.4	0.1	<1	Negligible	Not significant
EHO_49	CR2	526300	139860	EHO Receptor	No		13.3	13.3	<0.1	<1	Negligible	Not significant
EHO_50	CR3	527800	139980	EHO Receptor	No		14.1	14.1	<0.1	<1	Negligible	Not significant
EHO_51	CBC48	527119	139526	EHO Receptor	No		14.9	14.9	<0.1	<1	Negligible	Not significant
EHO_52	ER1	527865	142850	EHO Receptor	Yes	AQMA No. 3	14.9	14.9	<0.1	<1	Negligible	Not significant
EHO_53	ER2	527777	142786	EHO Receptor	Yes	AQMA No. 3	15.9	15.9	<0.1	<1	Negligible	Not significant
EHO_54	ER3	527666	142392	EHO Receptor	Yes	AQMA No. 3	14.7	14.7	<0.1	<1	Negligible	Not significant
EHO_55	ER4	527834	142249	EHO Receptor	Yes	AQMA No. 3	14.9	15.0	0.1	<1	Negligible	Not significant
EHO_56	ER5	527910	142202	EHO Receptor	Yes	AQMA No. 3	14.7	14.8	0.1	<1	Negligible	Not significant
EHO_57	ER6	527741	142705	EHO Receptor	Yes	AQMA No. 3	15.2	15.3	0.1	<1	Negligible	Not significant
EHO_58	ER7	527806	142823	EHO Receptor	Yes	AQMA No. 3	15.4	15.4	<0.1	<1	Negligible	Not significant
EHO_59	ER8	527824	142771	EHO Receptor	Yes	AQMA No. 3	14.9	14.9	<0.1	<1	Negligible	Not significant
EHO_60	M23	530816	142431	EHO Receptor	No		16.3	16.4	0.1	<1	Negligible	Not significant
EHO_61	CR5	528776	139540	EHO Receptor	No		13.1	13.1	<0.1	<1	Negligible	Not significant
EHO_62	CR6	529008	139540	EHO Receptor	No		13.0	13.0	<0.1	<1	Negligible	Not significant
EHO_63	CR7	528822	139381	EHO Receptor	No		13.0	13.0	<0.1	<1	Negligible	Not significant
EHO_64	CR8	529855	139343	EHO Receptor	No		13.2	13.2	<0.1	<1	Negligible	Not significant
EHO_65	CR9	525032	138865	EHO Receptor	No		13.2	13.2	<0.1	<1	Negligible	Not significant
EHO_66	CR10	525301	138746	EHO Receptor	No		13.4	13.4	<0.1	<1	Negligible	Not significant
EHO_67	CR11	525140	138594	EHO Receptor	No		13.5	13.5	<0.1	<1	Negligible	Not significant
EHO_68	SP1	529021	139660	EHO Receptor	No		13.2	13.2	<0.1	<1	Negligible	Not significant
EHO_69	SP2	525429	141058	EHO Receptor	No		13.4	13.4	<0.1	<1	Negligible	Not significant
EHO_70	SP3	525701	141109	EHO Receptor	No		13.4	13.4	<0.1	<1	Negligible	Not significant
EHO_71	SP4	525845	141383	EHO Receptor	No		13.9	13.9	<0.1	<1	Negligible	Not significant
EHO_72	SP5	526229	141876	EHO Receptor	No		13.1	13.1	<0.1	<1	Negligible	Not significant
EHO_73	SP6	527206	142325	EHO Receptor	No		14.2	14.2	<0.1	<1	Negligible	Not significant
EHO_74	SP7	528246	142082	EHO Receptor	Yes	AQMA No. 3	14.2	14.4	0.2	1	Negligible	Not significant

ID	Name	X	Y	Type	In AQMA ?	AQMA Title	2038 Annual Mean PM <sub>10</sub> Concentration (µg/m <sup>3</sup> )			Change Relative to Air Quality Standard (%)	Impact	Significance
							Without Project	With Project	Change			
EHO_75	SP8	529516	141766	EHO Receptor	No		14.8	15.2	0.4	1	Negligible	Not significant
EHO_76	SP9	525572	138333	EHO Receptor	No		13.3	13.3	<0.1	<1	Negligible	Not significant
EHO_77	SP10	525540	138480	EHO Receptor	No		13.3	13.3	<0.1	<1	Negligible	Not significant
EHO_78	SP11	526287	138514	EHO Receptor	No		13.8	13.8	<0.1	<1	Negligible	Not significant
EHO_79	SP12	528777	139540	EHO Receptor	No		13.1	13.1	<0.1	<1	Negligible	Not significant
EHO_80	SP13	529284	139742	EHO Receptor	No		13.1	13.2	0.1	<1	Negligible	Not significant
EHO_81	SP14	525331	139357	EHO Receptor	No		13.2	13.2	<0.1	<1	Negligible	Not significant
P_1	A273 (London Road) qualifying feature	529996	115706	PCM/Compliance	No		9.2	9.2	<0.1	-	-	-
P_2	A273 (London Road) 4m	529994	115707	PCM/Compliance	No		9.3	9.3	<0.1	-	-	-
P_3	A23 (Crawley Avenue) qualifying feature	525876	137245	PCM/Compliance	No		11.9	11.9	<0.1	-	-	-
P_4	A23 (Crawley Avenue) 4m	525876	137245	PCM/Compliance	No		12.0	12.0	<0.1	-	-	-
P_5	A23 (Crawley Avenue) qualifying feature	526469	137584	PCM/Compliance	No		14.7	14.7	<0.1	-	-	-
P_6	A23 (Crawley Avenue) 4m	526467	137587	PCM/Compliance	No		14.3	14.3	<0.1	-	-	-
P_7	London Road qualifying feature	526892	137253	PCM/Compliance	No		14.1	14.1	<0.1	-	-	-
P_8	London Road 4m	526893	137253	PCM/Compliance	No		14.0	14.0	<0.1	-	-	-
P_9	Pegler Way qualifying feature	526690	136815	PCM/Compliance	No		13.5	13.5	<0.1	-	-	-
P_10	Pegler Way 4m	526690	136814	PCM/Compliance	No		13.5	13.5	<0.1	-	-	-
P_11	A220 (Horsham Rd) qualifying feature	526080	135979	PCM/Compliance	No		13.4	13.4	<0.1	-	-	-
P_12	A220 (Horsham Rd) 4m	526079	135979	PCM/Compliance	No		13.5	13.5	<0.1	-	-	-
P_13	A2219 (Brighton Rd) qualifying feature	526760	136169	PCM/Compliance	No		13.1	13.1	<0.1	-	-	-
P_14	A2219 (Brighton Rd) 4m	526754	136169	PCM/Compliance	No		13.1	13.2	0.1	-	-	-
P_15	A2004 (Southgate Ave) qualifying feature	527332	136141	PCM/Compliance	No		13.8	13.9	0.1	-	-	-
P_16	A2004 (Southgate Ave) 4m	527330	136141	PCM/Compliance	No		14.0	14.0	<0.1	-	-	-
P_17	A2219 (Pegler Way) qualifying feature	526753	136432	PCM/Compliance	No		13.5	13.5	<0.1	-	-	-
P_18	A2219 (Pegler Way) 4m	526754	136432	PCM/Compliance	No		13.5	13.5	<0.1	-	-	-
P_19	A2219 (Pegler Way) qualifying feature	526677	136531	PCM/Compliance	No		13.4	13.5	0.1	-	-	-
P_20	A2219 (Pegler Way) 4m	526679	136533	PCM/Compliance	No		13.4	13.4	<0.1	-	-	-
P_21	A2220 (Ifield Road) qualifying feature	526517	136622	PCM/Compliance	No		13.5	13.5	<0.1	-	-	-
P_22	A2220 (Ifield Road) 4m	526518	136624	PCM/Compliance	No		13.4	13.4	<0.1	-	-	-
P_23	A2004 (College Road) 4m	527308	136637	PCM/Compliance	No		13.8	13.9	0.1	-	-	-
P_24	A2004 (College Road) qualifying feature	527307	136637	PCM/Compliance	No		13.9	13.9	<0.1	-	-	-
P_25	A2004 (Northgate Ave) qualifying feature	527467	136938	PCM/Compliance	No		14.3	14.3	<0.1	-	-	-
P_26	A2004 (Northgate Ave) 4m	527464	136940	PCM/Compliance	No		13.9	13.9	<0.1	-	-	-
P_27	A2220 Haslett Ave E qualifying feature	527813	136576	PCM/Compliance	No		13.2	13.2	<0.1	-	-	-
P_28	A2220 (Copthorne Rd) qualifying feature	529981	137761	PCM/Compliance	No		15.1	15.1	<0.1	-	-	-
P_29	A2220 (Copthorne Rd) 4m	529981	137760	PCM/Compliance	No		15.1	15.1	<0.1	-	-	-
P_30	A264 Copthorne Common Rd qualifying feature	531690	138895	PCM/Compliance	No		11.5	11.6	0.1	-	-	-
P_31	A264 Copthorne Common Rd 4m	531689	138898	PCM/Compliance	No		11.1	11.1	<0.1	-	-	-
P_32	A2011 (Crawley Avenue) qualifying feature	527105	137809	PCM/Compliance	Yes	Hazelwick AQMA	16.5	16.6	0.1	-	-	-



ID	Name	X	Y	Type	In AQMA ?	AQMA Title	2038 Annual Mean PM <sub>10</sub> Concentration (µg/m <sup>3</sup> )			Change Relative to Air Quality Standard (%)	Impact	Significance
							Without Project	With Project	Change			
P_33	A2011 (Crawley Avenue) 4m	527104	137811	PCM/Compliance	Yes	Hazelwick AQMA	16.3	16.3	<0.1	-	-	-
P_34	A23 (London Rd) qualifying feature	526985	138122	PCM/Compliance	No		14.3	14.3	<0.1	-	-	-
P_35	Airport Way qualifying feature	528025	141857	PCM/Compliance	No		19.3	19.3	<0.1	-	-	-
P_36	Airport Way 4m	528033	141888	PCM/Compliance	No		22.9	20.4	-2.5	-	-	-
P_37	A23 (London Rd) qualifying feature	527684	142233	PCM/Compliance	No		12.8	12.8	<0.1	-	-	-
P_38	A23 (London Rd) 4m	527714	142260	PCM/Compliance	No		14.4	14.7	0.3	-	-	-
P_39	A23 (Brighton Rd) qualifying feature	527953	142989	PCM/Compliance	No		13.2	13.2	<0.1	-	-	-
P_40	A23 (Bonehurst Rd) qualifying feature	528451	144252	PCM/Compliance	No		11.6	11.7	0.1	-	-	-
P_41	A23 (Bonehurst Rd) 4m	528452	144252	PCM/Compliance	No		11.5	11.5	<0.1	-	-	-
P_42	A25 (Cromwell Rd) qualifying feature	527837	150475	PCM/Compliance	Yes	AQMA No.12	15.0	15.0	<0.1	-	-	-
P_43	A25 (Cromwell Rd) 4m	527837	150472	PCM/Compliance	Yes	AQMA No.12	14.9	14.9	<0.1	-	-	-
P_44	A25 (West St) qualifying feature	524783	150421	PCM/Compliance	Yes	AQMA No. 9	11.9	11.9	<0.1	-	-	-
P_45	A25 (West St) 4m	524784	150425	PCM/Compliance	Yes	AQMA No. 9	11.6	11.6	<0.1	-	-	-
P_46	A25 (High St) qualifying feature	525150	150259	PCM/Compliance	Yes	AQMA No. 9	14.0	14.0	<0.1	-	-	-
P_47	A25 (High St) 4m	525150	150262	PCM/Compliance	Yes	AQMA No. 9	13.7	13.8	0.1	-	-	-
P_48	A25 (London Rd) qualifying feature	525094	150365	PCM/Compliance	Yes	AQMA No. 9	13.5	13.5	<0.1	-	-	-
P_49	A25 (London Rd) 4m	525095	150365	PCM/Compliance	Yes	AQMA No. 9	13.5	13.5	<0.1	-	-	-
P_50	A217 (Bell St) 4m	525380	150208	PCM/Compliance	Yes	AQMA No. 9	13.7	13.7	<0.1	-	-	-
P_51	A217 (Bell St) qualifying feature	525377	150207	PCM/Compliance	Yes	AQMA No. 9	13.9	13.9	<0.1	-	-	-
P_52	A217 (Reigate Hill) qualifying feature	525407	151027	PCM/Compliance	Yes	AQMA No.11	12.6	12.6	<0.1	-	-	-
P_53	A217 (Reigate Hill) 4m	525408	151027	PCM/Compliance	Yes	AQMA No.11	12.5	12.5	<0.1	-	-	-
P_54	A23 London Rd S qualifying feature	528995	153118	PCM/Compliance	Yes	AQMA No.10	14.3	14.3	<0.1	-	-	-
P_55	A23 London Rd S 4m	528996	153117	PCM/Compliance	Yes	AQMA No.10	14.2	14.2	<0.1	-	-	-
P_56	A22 (Godstone Rd) qualifying feature and 4m	533248	159677	PCM/Compliance	Yes	Croydon AQMA	12.6	12.6	<0.1	-	-	-
P_57	A22 (Godstone Rd) qualifying feature	531564	161213	PCM/Compliance	Yes	Croydon AQMA	15.1	15.1	<0.1	-	-	-
P_58	A22 (Godstone Rd) 4m	531565	161214	PCM/Compliance	Yes	Croydon AQMA	15.2	15.2	<0.1	-	-	-
P_59	A23 (Brighton Rd) qualifying feature	530970	161151	PCM/Compliance	Yes	Croydon AQMA	15.5	15.6	0.1	-	-	-
P_60	A23 (Brighton Rd) 4m	530971	161150	PCM/Compliance	Yes	Croydon AQMA	15.3	15.3	<0.1	-	-	-
P_61	A23 (Brighton Rd) qualifying feature	529408	158407	PCM/Compliance	Yes	Croydon AQMA	13.4	13.4	<0.1	-	-	-
P_62	A23 (Brighton Rd) 4m	529406	158407	PCM/Compliance	Yes	Croydon AQMA	13.7	13.7	<0.1	-	-	-
P_63	A23 (Farthing Way) qualifying feature	529742	159008	PCM/Compliance	Yes	Croydon AQMA	14.3	14.3	<0.1	-	-	-
P_64	A23 (Farthing Way) 4m	529743	159007	PCM/Compliance	Yes	Croydon AQMA	14.0	14.1	0.1	-	-	-
P_65	A237 Woodcote Grove Rd QF	529837	160613	PCM/Compliance	Yes	Croydon AQMA	13.5	13.5	<0.1	-	-	-
P_66	A212 (Coombe Lane) qualifying feature	535385	164022	PCM/Compliance	Yes	Croydon AQMA	14.2	14.3	0.1	-	-	-
P_67	A212 (Coombe Lane) 4m	535385	164021	PCM/Compliance	Yes	Croydon AQMA	14.3	14.3	<0.1	-	-	-
P_68	A212 (Coombe Lane) qualifying feature	532725	164827	PCM/Compliance	Yes	Croydon AQMA	19.5	19.5	<0.1	-	-	-
P_69	A212 (Coombe Lane) 4m	532724	164825	PCM/Compliance	Yes	Croydon AQMA	19.2	19.3	0.1	-	-	-
P_70	A212 (Coombe Lane) 4m	532494	164888	PCM/Compliance	Yes	Croydon AQMA	19.3	19.3	<0.1	-	-	-
P_71	A212 (Coombe Lane) qualifying feature	532494	164884	PCM/Compliance	Yes	Croydon AQMA	19.5	19.5	<0.1	-	-	-

ID	Name	X	Y	Type	In AQMA ?	AQMA Title	2038 Annual Mean PM <sub>10</sub> Concentration (µg/m <sup>3</sup> )			Change Relative to Air Quality Standard (%)	Impact	Significance
							Without Project	With Project	Change			
P_72	A236 (Southbridge Rd) 4m	532325	164730	PCM/Compliance	Yes	Croydon AQMA	19.2	19.2	<0.1	-	-	-
P_73	A2336 (Southbridge Rd) qualifying feature	532323	164728	PCM/Compliance	Yes	Croydon AQMA	19.4	19.3	-0.1	-	-	-
P_74	A235 (Brighton Rd) qualifying feature	532560	163513	PCM/Compliance	Yes	Croydon AQMA	18.0	18.0	<0.1	-	-	-
P_75	A235 (Brighton Rd) 4m	532561	163513	PCM/Compliance	Yes	Croydon AQMA	17.8	17.8	<0.1	-	-	-
P_76	A23 (Purley Way) qualifying feature	531189	163953	PCM/Compliance	Yes	Croydon AQMA	17.5	17.5	<0.1	-	-	-
P_77	A23 (Purley Way) 4m	531191	163953	PCM/Compliance	Yes	Croydon AQMA	17.3	17.3	<0.1	-	-	-
P_78	A2022 Little Woodcote Ln qualifying feature	529114	161580	PCM/Compliance	Yes	Sutton AQMA	13.4	13.4	<0.1	-	-	-
P_79	A2022 Little Woodcote Ln 4m	529115	161577	PCM/Compliance	Yes	Sutton AQMA	13.2	13.2	<0.1	-	-	-
P_80	A2022 (Foxley Lane) 4m	529544	161835	PCM/Compliance	Yes	Croydon AQMA	13.3	13.3	<0.1	-	-	-
P_81	A2022 (Foxley Lane) qualifying feature	529543	161836	PCM/Compliance	Yes	Croydon AQMA	13.5	13.5	<0.1	-	-	-
P_82	A237 (Woodcote Road) qualifying feature	529017	163375	PCM/Compliance	Yes	Sutton AQMA	17.2	17.2	<0.1	-	-	-
P_83	A237 (Woodcote Road) 4m	529018	163375	PCM/Compliance	Yes	Sutton AQMA	17.1	17.1	<0.1	-	-	-
P_84	A237 (London Road) qualifying feature	528448	166248	PCM/Compliance	Yes	Sutton AQMA	18.4	18.4	<0.1	-	-	-
P_85	A237 (London Road) 4m	528450	166249	PCM/Compliance	Yes	Sutton AQMA	18.2	18.2	<0.1	-	-	-
P_86	A23 (Purley Way) qualifying feature	530939	165948	PCM/Compliance	Yes	Croydon AQMA	21.0	21.0	<0.1	-	-	-
P_87	A23 (Purley Way) 4m	530941	165948	PCM/Compliance	Yes	Croydon AQMA	20.8	20.8	<0.1	-	-	-
P_88	A236 (Mitcham Road) 4m	531520	166225	PCM/Compliance	Yes	Croydon AQMA	23.2	23.2	<0.1	-	-	-
P_89	A236 (Mitcham Road) qualifying feature	531517	166223	PCM/Compliance	Yes	Croydon AQMA	23.6	23.6	<0.1	-	-	-
P_90	A23 (Thornton Road) 4m	530850	167157	PCM/Compliance	Yes	Croydon AQMA	21.0	21.0	<0.1	-	-	-
P_91	A23 (Thornton Road) qualifying feature	530849	167157	PCM/Compliance	Yes	Croydon AQMA	21.0	21.0	<0.1	-	-	-
P_92	A235 (London Road) qualifying feature	531439	167422	PCM/Compliance	Yes	Croydon AQMA	22.6	22.6	<0.1	-	-	-
P_93	A235 (London Road) 4m	531441	167423	PCM/Compliance	Yes	Croydon AQMA	22.5	22.6	0.1	-	-	-
P_94	A23 (London Road) 4m	531168	168211	PCM/Compliance	Yes	Croydon AQMA	21.3	21.4	0.1	-	-	-
P_95	A23 (London Road) qualifying feature	531167	168210	PCM/Compliance	Yes	Croydon AQMA	21.5	21.5	<0.1	-	-	-
P_96	Whitehorse Road 4m	532686	167508	PCM/Compliance	Yes	Croydon AQMA	21.5	21.5	<0.1	-	-	-
P_97	A213 (Selhurst Road) qualifying feature	533289	167907	PCM/Compliance	Yes	Croydon AQMA	20.1	20.1	<0.1	-	-	-
P_98	A213 (Selhurst Road) 4m	533290	167906	PCM/Compliance	Yes	Croydon AQMA	19.9	19.9	<0.1	-	-	-
P_99	Windmill Road 4m	532127	166768	PCM/Compliance	Yes	Croydon AQMA	21.8	21.9	0.1	-	-	-
P_100	Windmill Road qualifying feature	532126	166770	PCM/Compliance	Yes	Croydon AQMA	22.0	22.0	<0.1	-	-	-
P_101	A212 (Whitehorse Road) qualifying feature	532497	166842	PCM/Compliance	Yes	Croydon AQMA	22.4	22.4	<0.1	-	-	-
P_102	A212 (Whitehorse Road) 4m	532495	166842	PCM/Compliance	Yes	Croydon AQMA	22.6	22.5	-0.1	-	-	-
P_103	A222 Saint James Road qualifying feature	532138	166660	PCM/Compliance	Yes	Croydon AQMA	21.9	22.0	0.1	-	-	-
P_104	A222 Saint James Road 4m	532139	166663	PCM/Compliance	Yes	Croydon AQMA	21.8	21.8	<0.1	-	-	-
P_105	A213 Saint James's Road qualifying feature	531915	166645	PCM/Compliance	Yes	Croydon AQMA	22.3	22.3	<0.1	-	-	-
P_106	A213 Saint James's Road 4m	531916	166643	PCM/Compliance	Yes	Croydon AQMA	22.1	22.1	<0.1	-	-	-
P_107	A236 (Mitcham Road) qualifying feature	531208	166547	PCM/Compliance	Yes	Croydon AQMA	23.1	23.1	<0.1	-	-	-
P_108	A236 (Mitcham Road) 4m	531209	166549	PCM/Compliance	Yes	Croydon AQMA	22.9	22.9	<0.1	-	-	-
P_109	A212 (Wellesley Road) qualifying feature	532453	165886	PCM/Compliance	Yes	Croydon AQMA	26.1	26.0	-0.1	-	-	-
P_110	A212 (Wellesley Road) 4m	532454	165887	PCM/Compliance	Yes	Croydon AQMA	26.0	26.0	<0.1	-	-	-

ID	Name	X	Y	Type	In AQMA ?	AQMA Title	2038 Annual Mean PM <sub>10</sub> Concentration (µg/m <sup>3</sup> )			Change Relative to Air Quality Standard (%)	Impact	Significance
							Without Project	With Project	Change			
P_111	A323 Duppas Hill Road 4m	531356	164916	PCM/Compliance	Yes	Croydon AQMA	19.1	19.1	<0.1	-	-	-
P_112	A323 Duppas Hill Road qualifying feature	531355	164919	PCM/Compliance	Yes	Croydon AQMA	19.5	19.5	<0.1	-	-	-
P_113	A232 The Croydon Flyover qualifying feature	532168	165096	PCM/Compliance	Yes	Croydon AQMA	25.9	25.9	<0.1	-	-	-
P_114	A232 The Croydon Flyover 4m	532167	165096	PCM/Compliance	Yes	Croydon AQMA	25.9	25.9	<0.1	-	-	-
P_115	Croydon Road qualifying feature	530924	164844	PCM/Compliance	Yes	Croydon AQMA	18.5	18.5	<0.1	-	-	-
P_116	Croydon Road 4m	530924	164842	PCM/Compliance	Yes	Croydon AQMA	18.3	18.3	<0.1	-	-	-
P_117	Croydon Road qualifying feature	530388	164829	PCM/Compliance	Yes	Sutton AQMA	18.2	18.2	<0.1	-	-	-
P_118	Croydon Road 4m	530388	164827	PCM/Compliance	Yes	Sutton AQMA	18.0	18.0	<0.1	-	-	-
P_119	Barclay Road qualifying feature	532688	165350	PCM/Compliance	Yes	Croydon AQMA	25.8	25.8	<0.1	-	-	-
P_120	Barclay Road 4m	532689	165347	PCM/Compliance	Yes	Croydon AQMA	25.6	25.6	<0.1	-	-	-
P_121	A232 (Chepstow Road) qualifying feature	533521	165515	PCM/Compliance	Yes	Croydon AQMA	20.7	20.7	<0.1	-	-	-
P_122	A232 (Chepstow Road) 4m	533520	165517	PCM/Compliance	Yes	Croydon AQMA	20.3	20.3	<0.1	-	-	-
P_123	Addiscombe Road qualifying feature	533814	165760	PCM/Compliance	Yes	Croydon AQMA	19.9	19.9	<0.1	-	-	-
P_124	Addiscombe Road 4m	533814	165757	PCM/Compliance	Yes	Croydon AQMA	19.5	19.5	<0.1	-	-	-
P_125	A232 (Shirley Road) qualifying feature	535234	165859	PCM/Compliance	Yes	Croydon AQMA	17.0	17.0	<0.1	-	-	-
P_126	A232 (Shirley Road) 4m	535236	165861	PCM/Compliance	Yes	Croydon AQMA	16.8	16.8	<0.1	-	-	-
P_127	A232 (Wickham Road) qualifying feature	535908	165781	PCM/Compliance	Yes	Croydon AQMA	17.5	17.5	<0.1	-	-	-
P_128	A232 (Wickham Road) 4m	535907	165784	PCM/Compliance	Yes	Croydon AQMA	16.9	16.9	<0.1	-	-	-
P_129	A215 (Shirley Road) qualifying feature	534957	166269	PCM/Compliance	Yes	Croydon AQMA	19.6	19.7	0.1	-	-	-
P_130	A215 (Shirley Road) 4m	534958	166270	PCM/Compliance	Yes	Croydon AQMA	19.5	19.5	<0.1	-	-	-
P_131	A222 Lower Addiscombe Road qualifying feature	534355	166442	PCM/Compliance	Yes	Croydon AQMA	18.5	18.5	<0.1	-	-	-
P_132	A222 Lower Addiscombe Road 4m	534356	166441	PCM/Compliance	Yes	Croydon AQMA	18.4	18.4	<0.1	-	-	-
P_133	A222 Lower Addiscombe Road qualifying feature	534821	166851	PCM/Compliance	Yes	Croydon AQMA	19.0	19.0	<0.1	-	-	-
P_134	A222 Lower Addiscombe Road 4m	534821	166850	PCM/Compliance	Yes	Croydon AQMA	18.9	19.0	0.1	-	-	-
P_135	A215 (Spring Lane) qualifying feature	534858	167039	PCM/Compliance	Yes	Croydon AQMA	20.2	20.2	<0.1	-	-	-
P_136	A215 (Spring Lane) 4m	534859	167040	PCM/Compliance	Yes	Croydon AQMA	20.1	20.1	<0.1	-	-	-
P_137	A222 (Long Lane) qualifying feature	535231	167283	PCM/Compliance	Yes	Croydon AQMA	17.9	17.9	<0.1	-	-	-
P_138	A222 (Long Lane) 4m	535232	167282	PCM/Compliance	Yes	Croydon AQMA	17.8	17.8	<0.1	-	-	-
P_139	A215 (Portland Road) qualifying feature	534583	167857	PCM/Compliance	Yes	Croydon AQMA	20.3	20.3	<0.1	-	-	-
P_140	A215 (Portland Road) 4m	534584	167857	PCM/Compliance	Yes	Croydon AQMA	20.2	20.2	<0.1	-	-	-
P_141	A222 (Saint James) qualifying feature	532672	166493	PCM/Compliance	Yes	Croydon AQMA	22.0	22.0	<0.1	-	-	-
P_142	A222 (Saint James) 4m	532670	166491	PCM/Compliance	Yes	Croydon AQMA	21.9	21.9	<0.1	-	-	-
P_144	A217 (Belmont Rise) qualifying feature	525158	162156	PCM/Compliance	Yes	Sutton AQMA	17.0	17.0	<0.1	-	-	-
P_145	A217 (Belmont Rise) 4m	525160	162156	PCM/Compliance	Yes	Sutton AQMA	16.7	16.7	<0.1	-	-	-
P_146	A232 (Ewell Road) qualifying feature	524109	163557	PCM/Compliance	Yes	Sutton AQMA	15.9	15.9	<0.1	-	-	-
P_147	A232 (Ewell Road) 4m	524109	163555	PCM/Compliance	Yes	Sutton AQMA	15.8	15.8	<0.1	-	-	-
P_148	A232 (High Street) qualifying feature	524384	163617	PCM/Compliance	Yes	Sutton AQMA	16.5	16.5	<0.1	-	-	-
P_149	A232 (High Street) 4m	524385	163616	PCM/Compliance	Yes	Sutton AQMA	16.4	16.4	<0.1	-	-	-
P_150	A2043 (Malden Road) qualifying feature	524218	163835	PCM/Compliance	Yes	Sutton AQMA	17.0	17.0	<0.1	-	-	-

ID	Name	X	Y	Type	In AQMA ?	AQMA Title	2038 Annual Mean PM <sub>10</sub> Concentration (µg/m <sup>3</sup> )			Change Relative to Air Quality Standard (%)	Impact	Significance
							Without Project	With Project	Change			
P_151	A2043 (Malden Road) 4m	524221	163837	PCM/Compliance	Yes	Sutton AQMA	16.7	16.7	<0.1	-	-	-
P_152	A232 (Cheam Road) qualifying feature	524781	163774	PCM/Compliance	Yes	Sutton AQMA	16.3	16.3	<0.1	-	-	-
P_153	A232 (Cheam Road) 4m	524782	163772	PCM/Compliance	Yes	Sutton AQMA	16.1	16.1	<0.1	-	-	-
P_154	A217 Saint Dunstain's Hill qualifying feature	524565	164822	PCM/Compliance	Yes	Sutton AQMA	18.2	18.2	<0.1	-	-	-
P_155	A217 Saint Dunstain's Hill 4m	524568	164821	PCM/Compliance	Yes	Sutton AQMA	17.7	17.7	<0.1	-	-	-
P_156	A24 (Stonecot Hill) qualifying feature	524280	166322	PCM/Compliance	Yes	Sutton AQMA	19.4	19.4	<0.1	-	-	-
P_157	A24 (Stonecot Hill) 4m	524283	166321	PCM/Compliance	Yes	Sutton AQMA	19.0	19.0	<0.1	-	-	-
P_158	A2043 Cheam Common Road qualifying feature	522912	165518	PCM/Compliance	Yes	Sutton AQMA	18.2	18.2	<0.1	-	-	-
P_159	A2043 Cheam Common Road 4m	522909	165516	PCM/Compliance	Yes	Sutton AQMA	17.8	17.8	<0.1	-	-	-
P_160	Malden Road qualifying feature	522053	166229	PCM/Compliance	Yes	Kingston upon Thames AQMA	18.3	18.3	<0.1	-	-	-
P_161	Malden Road 4m	522051	166227	PCM/Compliance	Yes	Kingston upon Thames AQMA	18.0	18.0	<0.1	-	-	-
P_162	A232 (Cheam Road) qualifying feature	523853	162710	PCM/Compliance	Yes	Sutton AQMA	14.4	14.4	<0.1	-	-	-
P_163	A232 (Cheam Road) 4m	523855	162709	PCM/Compliance	Yes	Sutton AQMA	14.3	14.3	<0.1	-	-	-
P_164	A23 (Airport Way) qualifying feature	528594	141695	PCM/Compliance	No		20.1	20.2	0.1	-	-	-
P_165	A23 (Airport Way) 4m	528588	141668	PCM/Compliance	No		22.9	23.0	0.1	-	-	-
P_166	A263 Copthorne Common Road qualifying feature	532767	139265	PCM/Compliance	No		10.6	10.6	<0.1	-	-	-
P_167	Northgate avenue qualifying feature	527848	137396	PCM/Compliance	Yes	Hazelwick AQMA	15.7	15.7	<0.1	-	-	-
P_168	A263 Copthorne Common Road 4m	532767	139264	PCM/Compliance	No		10.7	10.7	<0.1	-	-	-
P_169	A2220 (Station Way) qualifying feature	527154	136369	PCM/Compliance	No		13.1	13.1	<0.1	-	-	-
P_170	A2220 (Station Way) 4m	527155	136366	PCM/Compliance	No		13.0	13.0	<0.1	-	-	-
P_171	Peglar Way qualifying feature	526647	136720	PCM/Compliance	No		13.7	13.7	<0.1	-	-	-
P_172	Peglar Way 4m	526644	136720	PCM/Compliance	No		13.5	13.6	0.1	-	-	-
P_173	A2220 Haslett Ave E 4m	527813	136573	PCM/Compliance	No		13.1	13.1	<0.1	-	-	-
P_174	A23 (London Rd) 4m	526987	138122	PCM/Compliance	No		14.1	14.1	<0.1	-	-	-
P_175	A23 (Brighton Rd) 4m	527953	142989	PCM/Compliance	No		13.2	13.2	<0.1	-	-	-
P_176	Northgate avenue 4m	527849	137395	PCM/Compliance	Yes	Hazelwick AQMA	15.6	15.6	<0.1	-	-	-
P_177	A23 (London Rd) qualifying feature	527952	142197	PCM/Compliance	Yes	AQMA No. 3	12.5	12.7	0.2	-	-	-
P_178	A23 (London Rd) 4m	527905	142138	PCM/Compliance	Yes	AQMA No. 3	14.3	14.2	-0.1	-	-	-
P_179	A2022 Little Woodcote Lane qualifying feature	529229	161620	PCM/Compliance	Yes	Croydon AQMA	13.3	13.4	0.1	-	-	-
P_180	A2022 Little Woodcote Lane 4m	529230	161619	PCM/Compliance	Yes	Croydon AQMA	13.2	13.2	<0.1	-	-	-
P_181	A212 (Wellesley Road) qualifying feature and 4m	532374	166396	PCM/Compliance	Yes	Croydon AQMA	22.7	22.7	<0.1	-	-	-
M1	Mid_Sussex_MSAQ9	525664	125035	Monitoring	No		12.9	12.9	<0.1	-	-	-
M10	Wealden_W9	542336	135324	Monitoring	No		12.6	12.6	<0.1	-	-	-
M100	Reigate_and_Banstead_RB140	528121	150798	Monitoring	Yes	AQMA No.12	14.9	14.9	<0.1	-	-	-
M101	Mid_Sussex_MSAQ27	526870	120238	Monitoring	No		15.5	15.5	<0.1	-	-	-
M102	Mole_Valley_MV12	517674	156840	Monitoring	No		17.5	17.5	<0.1	-	-	-
M103	Reigate_and_Banstead_RB65	528596	142641	Monitoring	Yes	AQMA No.3	13.8	13.8	<0.1	-	-	-
M104	Tandridge_TD30	540252	153711	Monitoring	No		16.0	16.0	<0.1	-	-	-



ID	Name	X	Y	Type	In AQMA ?	AQMA Title	2038 Annual Mean PM <sub>10</sub> Concentration (µg/m <sup>3</sup> )			Change Relative to Air Quality Standard (%)	Impact	Significance
							Without Project	With Project	Change			
M105	Reigate_and_Banstead_RB141	527373	150596	Monitoring	No		15.9	15.9	<0.1	-	-	-
M106	Tandridge_TD32	539677	152741	Monitoring	No		13.5	13.5	<0.1	-	-	-
M108_M200	Horsham_HO4_Storrington 8/9/10 AURN	509085	114198	Monitoring	No		12.9	12.9	<0.1	-	-	-
M109	Reigate_and_Banstead_RB81	527590	149237	Monitoring	No		13.9	13.9	<0.1	-	-	-
M11	Horsham_Storrington 17n	508678	114147	Monitoring	No		12.8	12.8	<0.1	-	-	-
M110_M121_M122_M159	Reigate_and_Banstead_RB178_RB179_RB180_RG6	528592	141831	Monitoring	Yes	AQMA No.3	14.6	14.6	<0.1	-	-	-
M111	Lewes_35	532587	115410	Monitoring	No		12.4	12.4	<0.1	-	-	-
M112	Epsom_and_Ewell_EE42	521006	160902	Monitoring	No		14.6	14.6	<0.1	-	-	-
M113	Reigate_and_Banstead_RB13	528362	142983	Monitoring	No		13.8	13.8	<0.1	-	-	-
M114	Reigate_and_Banstead_RB19	529067	153375	Monitoring	No		16.5	16.5	<0.1	-	-	-
M115	Horsham_Horsham 6	518654	132482	Monitoring	No		14.0	14.0	<0.1	-	-	-
M116	Epsom_and_Ewell_EE38	520725	160858	Monitoring	No		14.5	14.5	<0.1	-	-	-
M117	Mid_Sussex_MSAQ2	532155	122441	Monitoring	No		13.7	13.7	<0.1	-	-	-
M118	Reigate_and_Banstead_RB70	528343	142374	Monitoring	Yes	AQMA No.3	14.0	14.0	<0.1	-	-	-
M119	Mole_Valley_MV1	516388	149367	Monitoring	No		13.8	13.8	<0.1	-	-	-
M12	Mole_Valley_MV3	516869	149797	Monitoring	No		13.8	13.8	<0.1	-	-	-
M120	Reigate_and_Banstead_RB102 2	530936	144278	Monitoring	No		15.3	15.3	<0.1	-	-	-
M123	Epsom_and_Ewell_EE9	519822	163743	Monitoring	No		14.2	14.2	<0.1	-	-	-
M124	Epsom_and_Ewell_EE36	521069	160817	Monitoring	No		14.6	14.6	<0.1	-	-	-
M125	Epsom_and_Ewell_EE47	520713	162968	Monitoring	No		14.5	14.5	<0.1	-	-	-
M126	Reigate_and_Banstead_RB114	524368	150477	Monitoring	No		14.0	14.0	<0.1	-	-	-
M127	Mid_Sussex_MSAQ26	528290	116396	Monitoring	No		13.5	13.5	<0.1	-	-	-
M128	Wealden_W2	551626	131090	Monitoring	No		12.7	12.7	<0.1	-	-	-
M13	Horsham_Cowfold 8n	521411	122667	Monitoring	No		13.6	13.6	<0.1	-	-	-
M130	Mole_Valley_MV6	517210	157200	Monitoring	No		17.5	17.5	<0.1	-	-	-
M131	Reigate_and_Banstead_RB36	528894	153755	Monitoring	No		17.1	17.1	<0.1	-	-	-
M132	Reigate_and_Banstead_RB43	528804	153617	Monitoring	No		16.8	16.8	<0.1	-	-	-
M133	Reigate_and_Banstead_RB177	527750	142759	Monitoring	Yes	AQMA No.3	15.7	15.7	<0.1	-	-	-
M134	Epsom_and_Ewell_EE45	522211	163103	Monitoring	No		15.0	15.0	<0.1	-	-	-
M135	Reigate_and_Banstead_RB11	528103	142227	Monitoring	Yes	AQMA No.3	14.1	14.2	0.1	-	-	-
M136_M164_M165	Crawley_CR52_CR53_CR54	529417	141498	Monitoring	No		14.3	14.4	0.1	-	-	-
M137	Crawley_CR78	530037	138555	Monitoring	No		15.9	16.0	0.1	-	-	-
M138	Crawley_CR81	529047	134474	Monitoring	No		15.6	15.6	<0.1	-	-	-
M139	Horsham_Storrington 16n	508971	114356	Monitoring	No		13.2	13.2	<0.1	-	-	-
M14	Wealden_W1	552591	130667	Monitoring	No		13.2	13.2	<0.1	-	-	-
M140	Mid_Sussex_MSAQ24	529918	115476	Monitoring	Yes	Mid Sussex AQMA No.1	13.4	13.4	<0.1	-	-	-
M141	Sutton_ST07	528401	166038	Monitoring	Yes	Sutton AQMA	15.4	15.4	<0.1	-	-	-
M142	Reigate_and_Banstead_RB57	528498	141953	Monitoring	Yes	AQMA No.3	14.3	14.4	0.1	-	-	-
M143	Tandridge_TD38	531840	150826	Monitoring	No		15.8	15.8	<0.1	-	-	-

ID	Name	X	Y	Type	In AQMA ?	AQMA Title	2038 Annual Mean PM <sub>10</sub> Concentration (µg/m <sup>3</sup> )			Change Relative to Air Quality Standard (%)	Impact	Significance
							Without Project	With Project	Change			
M144	Sutton_ST10	527284	165778	Monitoring	Yes	Sutton AQMA	15.5	15.5	<0.1	-	-	-
M145	Horsham_Park Way	517489	130580	Monitoring	No		13.6	13.6	<0.1	-	-	-
M146	Reigate_and_Banstead_RB53	528030	142369	Monitoring	Yes	AQMA No.3	13.9	14.0	0.1	-	-	-
M147	Reigate_and_Banstead_RB54	528113	142319	Monitoring	Yes	AQMA No.3	13.9	14.0	0.1	-	-	-
M148	Reigate_and_Banstead_RB193	528780	156430	Monitoring	Yes	Hooley AQMA	16.0	16.0	<0.1	-	-	-
M149	Waverley_Dun 1	504048	135362	Monitoring	No		12.0	12.0	<0.1	-	-	-
M15	Mole_Valley_MV8	523412	140582	Monitoring	No		12.4	12.4	<0.1	-	-	-
M150	Mid_Sussex_MSAQ28	533339	122625	Monitoring	No		13.1	13.1	<0.1	-	-	-
M151	Reigate_and_Banstead_RB27	521886	153905	Monitoring	Yes	AQMA No.1 (M25)	16.2	16.2	<0.1	-	-	-
M152	Reigate_and_Banstead_RB50	525708	152969	Monitoring	No		17.0	17.0	<0.1	-	-	-
M153	Reigate_and_Banstead_RB58	528538	141897	Monitoring	Yes	AQMA No.3	14.4	14.5	0.1	-	-	-
M154	Reigate_and_Banstead_RB69	528347	142229	Monitoring	Yes	AQMA No.3	14.0	14.1	0.1	-	-	-
M155	Reigate_and_Banstead_RB98	527927	142229	Monitoring	Yes	AQMA No.3	14.5	14.6	0.1	-	-	-
M156	Reigate_and_Banstead_RB167	527836	150656	Monitoring	Yes	AQMA No.12	14.4	14.4	<0.1	-	-	-
M157	Horsham_Horsham 8	516647	130222	Monitoring	No		13.6	13.6	<0.1	-	-	-
M158	Reigate_and_Banstead_RB55	528254	142196	Monitoring	Yes	AQMA No.3	14.0	14.1	0.1	-	-	-
M16	Croydon_CY50	535470	163782	Monitoring	Yes	Croydon AQMA	13.9	13.9	<0.1	-	-	-
M160	Reigate_and_Banstead_RB60	528605	141910	Monitoring	Yes	AQMA No.3	14.3	14.4	0.1	-	-	-
M161	Reigate_and_Banstead_RB113	524795	150404	Monitoring	Yes	AQMA No.9	13.8	13.8	<0.1	-	-	-
M162	Crawley_CA2	529417	141498	Monitoring	No		14.3	14.4	0.1	-	-	-
M163	Crawley_CR48	527110	139530	Monitoring	No		15.5	15.4	-0.1	-	-	-
M166	Crawley_CR79	529312	138534	Monitoring	Yes	Hazelwick AQMA	15.3	15.3	<0.1	-	-	-
M167	Reigate_and_Banstead_RB52	527903	142470	Monitoring	Yes	AQMA No.3	13.9	14.0	0.1	-	-	-
M168	Tandridge_TD36	534056	155837	Monitoring	No		14.0	14.0	<0.1	-	-	-
M169	Horsham_Cowfold 6n	521310	122248	Monitoring	No		13.8	13.8	<0.1	-	-	-
M17	Epsom_and_Ewell_EE3	519292	160026	Monitoring	No		13.7	13.7	<0.1	-	-	-
M170	Reigate_and_Banstead_RB72	528238	142587	Monitoring	Yes	AQMA No.3	13.9	13.9	<0.1	-	-	-
M171	Reigate_and_Banstead_RB95	525383	150638	Monitoring	No		14.8	14.8	<0.1	-	-	-
M172	Tandridge_TD39	536922	139695	Monitoring	No		12.7	12.7	<0.1	-	-	-
M173	Epsom_and_Ewell_EE14	520886	161308	Monitoring	No		14.8	14.8	<0.1	-	-	-
M174	Horsham_Henfield 2n	521492	115907	Monitoring	No		12.8	12.8	<0.1	-	-	-
M176	Reigate_and_Banstead_RB12	528425	142933	Monitoring	Yes	AQMA No.3	13.8	13.9	0.1	-	-	-
M177	Horsham_HO2	517489	130580	Monitoring	No		13.6	13.6	<0.1	-	-	-
M178	Epsom_and_Ewell_EE16	522026	162624	Monitoring	No		14.8	14.8	<0.1	-	-	-
M179_M283_M297	Reigate_and_Banstead_RB78_RB79_RB80	528553	141857	Monitoring	Yes	AQMA No.3	14.5	14.6	0.1	-	-	-
M180	Reigate_and_Banstead_RB176	527765	142779	Monitoring	Yes	AQMA No.3	15.5	15.5	<0.1	-	-	-
M181	Reigate_and_Banstead_RB153	527837	148046	Monitoring	No		13.0	13.0	<0.1	-	-	-
M183	Crawley_CR86	526878	136821	Monitoring	No		15.0	15.0	<0.1	-	-	-
M184	Crawley_CR88	525489	136573	Monitoring	No		14.9	14.9	<0.1	-	-	-

ID	Name	X	Y	Type	In AQMA ?	AQMA Title	2038 Annual Mean PM <sub>10</sub> Concentration (µg/m <sup>3</sup> )			Change Relative to Air Quality Standard (%)	Impact	Significance
							Without Project	With Project	Change			
M185	Crawley_CR90	526953	138660	Monitoring	No		14.1	14.1	<0.1	-	-	-
M186	Crawley_CR94	528841	137069	Monitoring	Yes	Hazelwick AQMA (proposed extension)	15.8	15.8	<0.1	-	-	-
M187	Epsom_and_Ewell_EE43	521480	161448	Monitoring	No		14.9	14.9	<0.1	-	-	-
M188	Sevenoaks_DT25	544771	154002	Monitoring	Yes	AQMA No.13 (A25)	17.1	17.1	<0.1	-	-	-
M189	Sevenoaks_DT34	549427	155691	Monitoring	No		15.5	15.5	<0.1	-	-	-
M19	Mole_Valley_MV7	520206	150567	Monitoring	No		13.3	13.3	<0.1	-	-	-
M190	Tandridge_TD23	535841	158431	Monitoring	No		13.4	13.4	<0.1	-	-	-
M191	Mid_Sussex_MSAQ6	526138	129827	Monitoring	No		16.0	16.0	<0.1	-	-	-
M192	Reigate_and_Banstead_RB115	524751	150428	Monitoring	Yes	AQMA No.9	14.4	14.4	<0.1	-	-	-
M193	Horsham_Storrington 5	508742	114288	Monitoring	Yes	Horsham AQMA No.1	13.2	13.2	<0.1	-	-	-
M194	Reigate_and_Banstead_RB34	524158	152430	Monitoring	No		16.6	16.7	0.1	-	-	-
M195	Tandridge_TD33	532786	155871	Monitoring	No		14.0	14.0	<0.1	-	-	-
M196	Sutton_ST11	529835	165041	Monitoring	Yes	Sutton AQMA	15.3	15.3	<0.1	-	-	-
M197	Reigate_and_Banstead_RB59	528602	141789	Monitoring	Yes	AQMA No.3	14.7	14.8	0.1	-	-	-
M198	Reigate_and_Banstead_RB191	528785	156448	Monitoring	Yes	Hooley AQMA	16.3	16.3	<0.1	-	-	-
M199_M225	Horsham_Cowfold AU A/B/C_HO5	521356	122552	Monitoring	Yes	Horsham Cowfold AQMA	14.2	14.2	<0.1	-	-	-
M2	Mid_Sussex_MSAQ20	528854	114517	Monitoring	No		12.3	12.3	<0.1	-	-	-
M20	Wealden_W3	547828	121954	Monitoring	No		13.2	13.2	<0.1	-	-	-
M201	Reigate_and_Banstead_RB196	528797	156331	Monitoring	Yes	Hooley AQMA	15.5	15.5	<0.1	-	-	-
M202	Epsom_and_Ewell_EE37	520946	160839	Monitoring	No		14.5	14.5	<0.1	-	-	-
M203	Mid_Sussex_MSAQ25	531176	138829	Monitoring	No		15.1	15.1	<0.1	-	-	-
M204	Tandridge_TD14	534364	157494	Monitoring	No		13.7	13.7	<0.1	-	-	-
M205	Croydon_CY56a	531364	166097	Monitoring	Yes	Croydon AQMA	17.2	17.2	<0.1	-	-	-
M206	Elmbridge_Cobham 6	510813	160099	Monitoring	No		14.3	14.3	<0.1	-	-	-
M207	Horsham_Billingshurst 1	508648	125855	Monitoring	No		13.1	13.1	<0.1	-	-	-
M208	Mid_Sussex_MSAQ22	532160	120069	Monitoring	No		13.7	13.7	<0.1	-	-	-
M209	Reigate_and_Banstead_RB107	525468	150293	Monitoring	Yes	AQMA No.9	14.4	14.4	<0.1	-	-	-
M21	Crawley_CR72	525534	138472	Monitoring	No		13.3	13.3	<0.1	-	-	-
M210	Reigate_and_Banstead_RB187	528788	156488	Monitoring	Yes	Hooley AQMA	16.0	16.1	0.1	-	-	-
M211	Sutton_ST32	525184	165845	Monitoring	Yes	Sutton AQMA	16.7	16.7	<0.1	-	-	-
M212	Epsom_and_Ewell_EE46	520724	161027	Monitoring	No		14.8	14.8	<0.1	-	-	-
M213	Reigate_and_Banstead_RB110	529015	153440	Monitoring	Yes	AQMA No.10	17.8	17.7	-0.1	-	-	-
M214	Reigate_and_Banstead_RB111	525031	150291	Monitoring	Yes	AQMA No.9	14.5	14.6	0.1	-	-	-
M216	Horsham_Southwater 1	515639	126599	Monitoring	No		12.6	12.6	<0.1	-	-	-
M217	Horsham_Horsham 7	516952	132215	Monitoring	No		15.0	15.0	<0.1	-	-	-
M218	Reigate_and_Banstead_RB175	527955	142999	Monitoring	No		15.0	15.0	<0.1	-	-	-
M219	Reigate_and_Banstead_RB106	523246	160052	Monitoring	No		13.7	13.7	<0.1	-	-	-
M22_M23_M25_M27	Reigate_and_Banstead_RB99_RB100_RB101_R G3	526421	139639	Monitoring	No		13.1	13.1	<0.1	-	-	-

ID	Name	X	Y	Type	In AQMA ?	AQMA Title	2038 Annual Mean PM <sub>10</sub> Concentration (µg/m <sup>3</sup> )			Change Relative to Air Quality Standard (%)	Impact	Significance
							Without Project	With Project	Change			
M220	Epsom_and_Ewell_EE48	522022	162502	Monitoring	No		14.8	14.8	<0.1	-	-	-
M221	Reigate_and_Banstead_RB209	528833	156547	Monitoring	Yes	Hooley AQMA	15.9	15.9	<0.1	-	-	-
M222	Crawley_CR80	530437	136522	Monitoring	No		16.8	16.8	<0.1	-	-	-
M223	Mid_Sussex_MSAQ18	529907	115428	Monitoring	No		13.3	13.3	<0.1	-	-	-
M226	Tandridge_TD35	531950	150782	Monitoring	No		16.0	16.0	<0.1	-	-	-
M227	Horsham_Horsham 5	518238	131138	Monitoring	No		13.7	13.7	<0.1	-	-	-
M228	Mole_Valley_MV13	516120	149357	Monitoring	No		13.8	13.8	<0.1	-	-	-
M229	Mole_Valley_MV10	517712	156744	Monitoring	No		18.8	18.9	0.1	-	-	-
M230	Reigate_and_Banstead_RB44	525540	150304	Monitoring	Yes	AQMA No.9	14.8	14.8	<0.1	-	-	-
M231	Reigate_and_Banstead_RB192	528784	156442	Monitoring	Yes	Hooley AQMA	16.4	16.4	<0.1	-	-	-
M232	Sevenoaks_DT43	551281	156860	Monitoring	Yes	AQMA No.13 (A25)	14.1	14.1	<0.1	-	-	-
M233	Sutton_ST08	527786	165021	Monitoring	Yes	Sutton AQMA	15.5	15.5	<0.1	-	-	-
M234	Horsham_Storrington 12n	508599	114325	Monitoring	Yes	Horsham AQMA No.1	13.0	13.0	<0.1	-	-	-
M235	Mid_Sussex_MSAQ17	529894	115340	Monitoring	No		13.2	13.2	<0.1	-	-	-
M236	Tandridge_TD5	535072	152658	Monitoring	No		16.8	16.8	<0.1	-	-	-
M238	Epsom_and_Ewell_EE17	522026	162563	Monitoring	Yes	Ewell AQMA	14.8	14.8	<0.1	-	-	-
M239	Crawley_CR66	526743	136346	Monitoring	No		14.9	14.9	<0.1	-	-	-
M24	Reigate_and_Banstead_RG2	528553	141857	Monitoring	Yes	AQMA No.3	14.5	14.6	0.1	-	-	-
M240	Mid_Sussex_MSAQ21	530792	119821	Monitoring	No		14.0	14.0	<0.1	-	-	-
M241	Reigate_and_Banstead_RB215	528853	156646	Monitoring	Yes	Hooley AQMA	16.0	16.0	<0.1	-	-	-
M242	Reigate_and_Banstead_RB45	525492	150281	Monitoring	Yes	AQMA No.9	14.4	14.4	<0.1	-	-	-
M243	Sutton_H2	528446	166287	Monitoring	Yes	Sutton AQMA	15.9	15.9	<0.1	-	-	-
M244	Reigate_and_Banstead_RB151	528502	142952	Monitoring	Yes	AQMA No.3	14.0	14.0	<0.1	-	-	-
M245	Croydon_CY46	529749	159641	Monitoring	Yes	Croydon AQMA	14.3	14.3	<0.1	-	-	-
M246	Epsom_and_Ewell_EE1	520732	160762	Monitoring	No		14.5	14.5	<0.1	-	-	-
M247	Reigate_and_Banstead_RB116	525022	150317	Monitoring	Yes	AQMA No.9	14.9	14.9	<0.1	-	-	-
M248	Lewes_34	532605	115203	Monitoring	No		12.4	12.4	<0.1	-	-	-
M249	Tandridge_TD28	539883	152743	Monitoring	No		13.5	13.5	<0.1	-	-	-
M250	Epsom_and_Ewell_EE39	520844	160729	Monitoring	No		14.5	14.5	<0.1	-	-	-
M251	Horsham_Storrington 13n	508669	114306	Monitoring	Yes	Horsham AQMA No.1	13.5	13.5	<0.1	-	-	-
M252	Crawley_LGW3	528583	140827	Monitoring	No		13.7	13.7	<0.1	-	-	-
M253	Crawley_CR85	528295	138009	Monitoring	Yes	Hazelwick AQMA	16.7	16.8	0.1	-	-	-
M254	Crawley_CR96	529125	137196	Monitoring	No		15.1	15.1	<0.1	-	-	-
M255	Crawley_CR100	526326	136487	Monitoring	No		15.0	15.0	<0.1	-	-	-
M256	Mid_Sussex_MSAQ5	541245	136996	Monitoring	No		12.5	12.5	<0.1	-	-	-
M257	Sutton_ST8	529781	166597	Monitoring	Yes	Sutton AQMA	15.0	15.0	<0.1	-	-	-
M258	Epsom_and_Ewell_EE51	520702	160872	Monitoring	No		14.5	14.5	<0.1	-	-	-
M26	Mole_Valley_MV14	517035	149805	Monitoring	No		13.2	13.2	<0.1	-	-	-
M260	Tandridge_TD27	531932	142226	Monitoring	No		13.4	13.4	<0.1	-	-	-



ID	Name	X	Y	Type	In AQMA ?	AQMA Title	2038 Annual Mean PM <sub>10</sub> Concentration (µg/m <sup>3</sup> )			Change Relative to Air Quality Standard (%)	Impact	Significance
							Without Project	With Project	Change			
M263	Reigate_and_Banstead_RB20	529026	153420	Monitoring	Yes	AQMA No.10	17.2	17.2	<0.1	-	-	-
M264	Reigate_and_Banstead_RB109	525387	150178	Monitoring	Yes	AQMA No.9	15.0	15.0	<0.1	-	-	-
M265	Reigate_and_Banstead_RB174	527852	142841	Monitoring	Yes	AQMA No.3	15.1	15.1	<0.1	-	-	-
M266	Reigate_and_Banstead_RB182	528835	156728	Monitoring	Yes	Hooley AQMA	15.1	15.1	<0.1	-	-	-
M268	Epsom_and_Ewell_EE6	520535	165029	Monitoring	No		17.0	17.0	<0.1	-	-	-
M269	Reigate_and_Banstead_RB1	525246	150252	Monitoring	Yes	AQMA No.9	14.6	14.6	<0.1	-	-	-
M270	Reigate_and_Banstead_RB122	528013	150475	Monitoring	Yes	AQMA No.12	15.4	15.4	<0.1	-	-	-
M271	Sutton_ST24	530130	165404	Monitoring	Yes	Sutton AQMA	15.6	15.6	<0.1	-	-	-
M272	Reigate_and_Banstead_RB190	528788	156460	Monitoring	Yes	Hooley AQMA	16.5	16.5	<0.1	-	-	-
M273	Reigate_and_Banstead_RB186	528790	156500	Monitoring	Yes	Hooley AQMA	16.0	16.0	<0.1	-	-	-
M274	Reigate_and_Banstead_RB145	527852	150158	Monitoring	Yes	AQMA No.12	16.2	16.2	<0.1	-	-	-
M276	Croydon_CR7	531136	164250	Monitoring	Yes	Croydon AQMA	17.4	17.4	<0.1	-	-	-
M277	Reigate_and_Banstead_RB46	525346	150241	Monitoring	Yes	AQMA No.9	14.6	14.6	<0.1	-	-	-
M278	Horsham_Horsham 1	517489	130607	Monitoring	No		13.6	13.6	<0.1	-	-	-
M279	Horsham_Horsham 9N	518054	131155	Monitoring	No		13.7	13.7	<0.1	-	-	-
M28	Waverley_Cran 1	505808	139077	Monitoring	No		12.3	12.3	<0.1	-	-	-
M280	Sevenoaks_DT71	548239	155356	Monitoring	Yes	AQMA No.13 (A25)	14.2	14.2	<0.1	-	-	-
M282	Horsham_Cowfold 4	521311	122704	Monitoring	No		14.1	14.1	<0.1	-	-	-
M284	Reigate_and_Banstead_RB189	528789	156465	Monitoring	Yes	Hooley AQMA	16.6	16.6	<0.1	-	-	-
M285	Reigate_and_Banstead_RB120	528196	150421	Monitoring	Yes	AQMA No.12	14.8	14.8	<0.1	-	-	-
M286	Elmbridge_Cobham 7	510861	159906	Monitoring	No		13.8	13.8	<0.1	-	-	-
M287	Reigate_and_Banstead_RB124	529011	153284	Monitoring	Yes	AQMA No.10	17.6	17.6	<0.1	-	-	-
M288	Horsham_Cowfold 3	521267	122676	Monitoring	Yes	Horsham Cowfold AQMA	14.4	14.5	0.1	-	-	-
M289	Reigate_and_Banstead_RB125	525589	151655	Monitoring	Yes	AQMA No.11	15.3	15.3	<0.1	-	-	-
M29	Reigate_and_Banstead_RB23	523612	159906	Monitoring	No		14.0	14.0	<0.1	-	-	-
M290	Tandridge_TD10	535013	151820	Monitoring	No		14.5	14.5	<0.1	-	-	-
M291	Sutton_ST21	525574	166286	Monitoring	Yes	Sutton AQMA	16.3	16.3	<0.1	-	-	-
M292	Reigate_and_Banstead_RB188	528792	156478	Monitoring	Yes	Hooley AQMA	16.8	16.9	0.1	-	-	-
M293	Sutton_H1	528356	166067	Monitoring	Yes	Sutton AQMA	16.1	16.1	<0.1	-	-	-
M294	Sutton_H3	528510	166007	Monitoring	Yes	Sutton AQMA	16.2	16.2	<0.1	-	-	-
M295	Reigate_and_Banstead_RB21	523198	160095	Monitoring	No		13.7	13.7	<0.1	-	-	-
M296	Reigate_and_Banstead_RB152	528583	152420	Monitoring	No		15.4	15.4	<0.1	-	-	-
M298	Reigate_and_Banstead_RB194	528776	156381	Monitoring	Yes	Hooley AQMA	16.3	16.3	<0.1	-	-	-
M299	Sevenoaks_DT84	546802	155000	Monitoring	Yes	AQMA No.13 (A25)	17.5	17.5	<0.1	-	-	-
M3	Mole_Valley_MV9	526913	142369	Monitoring	No		13.5	13.5	<0.1	-	-	-
M30	Reigate_and_Banstead_RB17	528511	149715	Monitoring	No		13.6	13.6	<0.1	-	-	-
M301	Sevenoaks_DT54	551216	157007	Monitoring	Yes	AQMA No.13 (A25)	15.3	15.3	<0.1	-	-	-
M302	Reigate_and_Banstead_RB118	525151	150467	Monitoring	Yes	AQMA No.9	14.6	14.6	<0.1	-	-	-
M303	Sutton_ST36	530636	164839	Monitoring	Yes	Sutton AQMA	16.2	16.2	<0.1	-	-	-

ID	Name	X	Y	Type	In AQMA ?	AQMA Title	2038 Annual Mean PM <sub>10</sub> Concentration (µg/m <sup>3</sup> )			Change Relative to Air Quality Standard (%)	Impact	Significance
							Without Project	With Project	Change			
M304	Horsham_Storrington 3	508934	114298	Monitoring	Yes	Horsham AQMA No.1	13.7	13.7	<0.1	-	-	-
M305	Crawley_CR1	526799	136785	Monitoring	No		15.0	15.0	<0.1	-	-	-
M306	Crawley_CR 60	526759	136949	Monitoring	No		15.2	15.2	<0.1	-	-	-
M307	Reigate_and_Banstead_RB150	525397	150867	Monitoring	Yes	AQMA No.11	15.1	15.1	<0.1	-	-	-
M308	Reigate_and_Banstead_RB214	528848	156617	Monitoring	Yes	Hooley AQMA	15.9	15.9	<0.1	-	-	-
M309	Elmbridge_Cobham 1	510814	160049	Monitoring	No		14.3	14.3	<0.1	-	-	-
M31	Reigate_and_Banstead_RB31	525516	152362	Monitoring	No		16.1	16.1	<0.1	-	-	-
M310	Tandridge_TD11	534985	152050	Monitoring	No		16.4	16.4	<0.1	-	-	-
M311	Epsom_and_Ewell_EE7	520911	164636	Monitoring	No		15.2	15.2	<0.1	-	-	-
M312	Mid_Sussex_MSAQ12	530000	115490	Monitoring	No		13.4	13.4	<0.1	-	-	-
M313	Reigate_and_Banstead_RB123	527838	150474	Monitoring	Yes	AQMA No.12	14.8	14.8	<0.1	-	-	-
M315	Crawley_CR74	528978	139599	Monitoring	No		13.5	13.6	0.1	-	-	-
M316	Crawley_CR91	528681	137177	Monitoring	Yes	Hazelwick AQMA	15.8	15.9	0.1	-	-	-
M317	Mid_Sussex_MSAQ14	529911	115598	Monitoring	No		13.5	13.5	<0.1	-	-	-
M318	Reigate_and_Banstead_RB104	525204	150254	Monitoring	Yes	AQMA No.9	14.9	14.9	<0.1	-	-	-
M319	Sutton_ST35	524782	165167	Monitoring	Yes	Sutton AQMA	17.0	17.0	<0.1	-	-	-
M32	Reigate_and_Banstead_RB9	525750	149677	Monitoring	No		13.9	13.9	<0.1	-	-	-
M320	Epsom_and_Ewell_EE49	520581	160586	Monitoring	No		14.5	14.5	<0.1	-	-	-
M321	Reigate_and_Banstead_RB199	528800	156390	Monitoring	Yes	Hooley AQMA	16.1	16.1	<0.1	-	-	-
M322	Sutton_BL	529400	167235	Monitoring	Yes	Sutton AQMA	15.9	15.9	<0.1	-	-	-
M323	Horsham_Pulborough 1	504584	118569	Monitoring	No		12.5	12.5	<0.1	-	-	-
M324	Reigate_and_Banstead_RB201	528804	156414	Monitoring	Yes	Hooley AQMA	16.2	16.2	<0.1	-	-	-
M326	Tandridge_TD40	530592	150507	Monitoring	No		14.4	14.4	<0.1	-	-	-
M327	Mid_Sussex_MSAQ3	538690	138759	Monitoring	No		13.4	13.4	<0.1	-	-	-
M328	Mid_Sussex_MSAQ23	529935	115478	Monitoring	Yes	Mid Sussex AQMA No.1	13.3	13.3	<0.1	-	-	-
M329	Reigate_and_Banstead_RB206	528816	156477	Monitoring	Yes	Hooley AQMA	16.2	16.2	<0.1	-	-	-
M33	Guildford_A25	509328	147625	Monitoring	No		12.5	12.5	<0.1	-	-	-
M330	Wealden_W10	542464	135279	Monitoring	No		12.6	12.6	<0.1	-	-	-
M331	Sutton_ST25	523874	165683	Monitoring	Yes	Sutton AQMA	16.8	16.8	<0.1	-	-	-
M333	Epsom_and_Ewell_EE10	521997	162631	Monitoring	Yes	Ewell AQMA	14.9	14.9	<0.1	-	-	-
M334	Reigate_and_Banstead_RB47	525112	150270	Monitoring	Yes	AQMA No.9	14.6	14.6	<0.1	-	-	-
M335	Reigate_and_Banstead_RB184	528807	156555	Monitoring	Yes	Hooley AQMA	15.8	15.8	<0.1	-	-	-
M336	Kingston_Upon_Thames_20	517250	161577	Monitoring	Yes	Kingston upon Thames AQMA	15.1	15.1	<0.1	-	-	-
M337	Crawley_CR76	528294	137811	Monitoring	Yes	Hazelwick AQMA	16.1	16.1	<0.1	-	-	-
M338	Crawley_CR77	528362	137814	Monitoring	Yes	Hazelwick AQMA	15.1	15.1	<0.1	-	-	-
M339	Crawley_CR98	528515	139275	Monitoring	No		14.0	14.0	<0.1	-	-	-
M34	Crawley_CR 99	528410	135628	Monitoring	No		14.1	14.1	<0.1	-	-	-
M340	Reigate_and_Banstead_RB105	525200	150239	Monitoring	Yes	AQMA No.9	14.6	14.6	<0.1	-	-	-
M341	Sutton_ST23	529734	163868	Monitoring	Yes	Sutton AQMA	14.8	14.8	<0.1	-	-	-

ID	Name	X	Y	Type	In AQMA ?	AQMA Title	2038 Annual Mean PM <sub>10</sub> Concentration (µg/m <sup>3</sup> )			Change Relative to Air Quality Standard (%)	Impact	Significance
							Without Project	With Project	Change			
M342	Epsom_and_Ewell_EE22	520965	160871	Monitoring	No		14.5	14.5	<0.1	-	-	-
M343	Mid_Sussex_MSAQ15	529930	115600	Monitoring	No		13.4	13.4	<0.1	-	-	-
M344	Reigate_and_Banstead_RB207	528818	156486	Monitoring	Yes	Hooley AQMA	16.2	16.2	<0.1	-	-	-
M345	Croydon_CY97c	531151	164258	Monitoring	Yes	Croydon AQMA	16.9	16.9	<0.1	-	-	-
M346	Horsham_Cowfold 1_2	521324	122610	Monitoring	Yes	Horsham Cowfold AQMA	14.3	14.3	<0.1	-	-	-
M348	Horsham_Storrington 4	508832	114272	Monitoring	Yes	Horsham AQMA No.1	13.1	13.1	<0.1	-	-	-
M349	Sevenoaks_DT24	544414	153915	Monitoring	Yes	AQMA No.13 (A25)	14.2	14.2	<0.1	-	-	-
M35	Reigate_and_Banstead_RB147	528732	156407	Monitoring	No		14.6	14.6	<0.1	-	-	-
M350	Sutton_ST5	529400	167224	Monitoring	Yes	Sutton AQMA	16.1	16.1	<0.1	-	-	-
M351	Epsom_and_Ewell_EE50	521977	162668	Monitoring	Yes	Ewell AQMA	14.9	14.9	<0.1	-	-	-
M352	Reigate_and_Banstead_RB197	528795	156373	Monitoring	Yes	Hooley AQMA	16.3	16.4	0.1	-	-	-
M353	Reigate_and_Banstead_RB117	525077	150330	Monitoring	Yes	AQMA No.9	14.8	14.8	<0.1	-	-	-
M355	Reigate_and_Banstead_RB183	528813	156580	Monitoring	Yes	Hooley AQMA	15.7	15.7	<0.1	-	-	-
M356	Reigate_and_Banstead_RB213	528845	156604	Monitoring	Yes	Hooley AQMA	15.9	15.9	<0.1	-	-	-
M357	Reigate_and_Banstead_RB211	528839	156577	Monitoring	Yes	Hooley AQMA	16.0	16.0	<0.1	-	-	-
M358	Merton_2 (GA)	524129	166116	Monitoring	Yes	Merton AQMA	17.3	17.3	<0.1	-	-	-
M359	Wealden_W4	547250	120977	Monitoring	No		13.3	13.3	<0.1	-	-	-
M36	Mid_Sussex_MSAQ19	529779	115557	Monitoring	No		13.2	13.2	<0.1	-	-	-
M361	Reigate_and_Banstead_RB204	528810	156457	Monitoring	Yes	Hooley AQMA	16.5	16.5	<0.1	-	-	-
M362	Sutton_ST38	526048	163633	Monitoring	Yes	Sutton AQMA	14.6	14.6	<0.1	-	-	-
M364	Reigate_and_Banstead_RB203	528809	156454	Monitoring	Yes	Hooley AQMA	16.4	16.4	<0.1	-	-	-
M366	Crawley_CR102	526449	134139	Monitoring	No		15.2	15.2	<0.1	-	-	-
M367	Reigate_and_Banstead_RB195	528772	156349	Monitoring	Yes	Hooley AQMA	16.8	16.8	<0.1	-	-	-
M368	Sutton_ST22	525063	162474	Monitoring	Yes	Sutton AQMA	15.9	15.9	<0.1	-	-	-
M369	Croydon_CY42	530881	166312	Monitoring	Yes	Croydon AQMA	17.9	17.9	<0.1	-	-	-
M37	Reigate_and_Banstead_RB3	524944	159630	Monitoring	No		14.2	14.2	<0.1	-	-	-
M371	Reigate_and_Banstead_RB202	528808	156444	Monitoring	Yes	Hooley AQMA	16.4	16.4	<0.1	-	-	-
M372	Croydon_CY52	532683	164196	Monitoring	Yes	Croydon AQMA	16.8	16.9	0.1	-	-	-
M373	Horsham_Storrington 11n	508520	114364	Monitoring	Yes	Horsham AQMA No.1	13.0	13.0	<0.1	-	-	-
M374	Crawley_CR62	528438	138088	Monitoring	Yes	Hazelwick AQMA	15.6	15.7	0.1	-	-	-
M375	Crawley_CR87	526908	136754	Monitoring	No		14.7	14.7	<0.1	-	-	-
M377	Reigate_and_Banstead_RB198	528796	156379	Monitoring	Yes	Hooley AQMA	16.3	16.3	<0.1	-	-	-
M379	Sutton_ST33	526021	164025	Monitoring	Yes	Sutton AQMA	15.5	15.5	<0.1	-	-	-
M38	Tandridge_TD9	539111	153656	Monitoring	No		14.1	14.1	<0.1	-	-	-
M380	Mid_Sussex_MSAQ13	529995	115476	Monitoring	No		13.2	13.2	<0.1	-	-	-
M382	Reigate_and_Banstead_RB49	525699	152941	Monitoring	No		17.6	17.6	<0.1	-	-	-
M383	Reigate_and_Banstead_RB219	528877	156744	Monitoring	Yes	Hooley AQMA	15.8	15.8	<0.1	-	-	-
M385	Reigate_and_Banstead_RB210	528835	156559	Monitoring	Yes	Hooley AQMA	15.9	15.9	<0.1	-	-	-
M386	Reigate_and_Banstead_RB212	528840	156582	Monitoring	Yes	Hooley AQMA	15.9	15.9	<0.1	-	-	-

ID	Name	X	Y	Type	In AQMA ?	AQMA Title	2038 Annual Mean PM <sub>10</sub> Concentration (µg/m <sup>3</sup> )			Change Relative to Air Quality Standard (%)	Impact	Significance
							Without Project	With Project	Change			
M387	Sutton_ST39	526017	166470	Monitoring	Yes	Sutton AQMA	17.4	17.4	<0.1	-	-	-
M388	Croydon_CY48	532808	168102	Monitoring	Yes	Croydon AQMA	18.5	18.5	<0.1	-	-	-
M389	Sutton_ST27	525691	164599	Monitoring	Yes	Sutton AQMA	15.2	15.2	<0.1	-	-	-
M39	Crawley_CR49	526320	139860	Monitoring	No		13.3	13.3	<0.1	-	-	-
M390	Sevenoaks_DT12	546816	155851	Monitoring	Yes	AQMA No.6 (M25-PM10)	18.2	18.3	0.1	-	-	-
M391	Croydon_CY43	533167	166466	Monitoring	Yes	Croydon AQMA	17.1	17.1	<0.1	-	-	-
M393	Crawley_CR64	528150	137825	Monitoring	Yes	Hazelwick AQMA	16.3	16.3	<0.1	-	-	-
M394	Crawley_CR69	528443	138082	Monitoring	Yes	Hazelwick AQMA	16.2	16.3	0.1	-	-	-
M395	Mid_Sussex_MSAQ11	529930	115481	Monitoring	Yes	Mid Sussex AQMA No.1	13.3	13.3	<0.1	-	-	-
M396	Sevenoaks_DT36	544594	154025	Monitoring	Yes	AQMA No.13 (A25)	16.7	16.7	<0.1	-	-	-
M397	Reigate_and_Banstead_RB146	528757	156277	Monitoring	Yes	Hooley AQMA	16.6	16.6	<0.1	-	-	-
M398	Crawley_CR 55	528446	138085	Monitoring	Yes	Hazelwick AQMA	16.1	16.2	0.1	-	-	-
M399	Crawley_CR97	528603	136950	Monitoring	Yes	Hazelwick AQMA (proposed extension)	16.7	16.7	<0.1	-	-	-
M4	Waverley_Cran 2	506880	138512	Monitoring	No		12.7	12.7	<0.1	-	-	-
M40	Mole_Valley_MV2	516263	148879	Monitoring	No		13.3	13.3	<0.1	-	-	-
M400	Croydon_CR9	532566	165599	Monitoring	Yes	Croydon AQMA	20.2	20.1	-0.1	-	-	-
M401	Kingston_Upon_Thames_15	520190	165263	Monitoring	Yes	Kingston upon Thames AQMA	16.5	16.5	<0.1	-	-	-
M402	Reigate_and_Banstead_RB121	528096	150769	Monitoring	Yes	AQMA No.12	14.9	14.9	<0.1	-	-	-
M403	Mid_Sussex_MSAQ10	529911	115489	Monitoring	Yes	Mid Sussex AQMA No.1	13.8	13.8	<0.1	-	-	-
M405	Sutton_ST26	527680	164663	Monitoring	Yes	Sutton AQMA	15.0	15.0	<0.1	-	-	-
M407	Sutton_ST29	528341	164614	Monitoring	Yes	Sutton AQMA	16.1	16.1	<0.1	-	-	-
M41	Horsham_N. Horsham 2N	517476	134013	Monitoring	No		16.7	16.7	<0.1	-	-	-
M412	Reigate_and_Banstead_RB200	528798	156409	Monitoring	Yes	Hooley AQMA	16.3	16.4	0.1	-	-	-
M413	Horsham_Cowfold 7n	521460	122473	Monitoring	Yes	Horsham Cowfold AQMA	14.2	14.2	<0.1	-	-	-
M414	Reigate_and_Banstead_RB216	528861	156690	Monitoring	Yes	Hooley AQMA	16.2	16.2	<0.1	-	-	-
M415	Reigate_and_Banstead_RB218	528866	156737	Monitoring	Yes	Hooley AQMA	17.1	17.1	<0.1	-	-	-
M416	Sutton_ST34	525772	165115	Monitoring	Yes	Sutton AQMA	16.6	16.6	<0.1	-	-	-
M417	Croydon_CY51	535415	163976	Monitoring	Yes	Croydon AQMA	14.5	14.5	<0.1	-	-	-
M418	Merton_53	524621	166786	Monitoring	Yes	Sutton AQMA	16.5	16.5	<0.1	-	-	-
M419	Reigate_and_Banstead_RB137	528830	156640	Monitoring	Yes	Hooley AQMA	16.2	16.2	<0.1	-	-	-
M42_M55_M75_M76	Reigate_and_Banstead_RG1_RB24_RB25_RB26	528204	142331	Monitoring	Yes	AQMA No.3	13.9	14.0	0.1	-	-	-
M420	Reigate_and_Banstead_RB217	528863	156712	Monitoring	Yes	Hooley AQMA	16.5	16.5	<0.1	-	-	-
M421	Reigate_and_Banstead_RB149	527737	142710	Monitoring	Yes	AQMA No.3	15.5	15.5	<0.1	-	-	-
M422	Sevenoaks_DT85	547095	155100	Monitoring	Yes	AQMA No.13 (A25)	14.4	14.4	<0.1	-	-	-
M423	Reigate_and_Banstead_RB205	528809	156466	Monitoring	Yes	Hooley AQMA	16.8	16.9	0.1	-	-	-
M424	Horsham_Storrington 1	508960	114271	Monitoring	Yes	Horsham AQMA No.1	13.2	13.2	<0.1	-	-	-
M425	Sutton_ST40	524362	163596	Monitoring	Yes	Sutton AQMA	15.6	15.6	<0.1	-	-	-
M428	Reigate_and_Banstead_RB136	528808	156474	Monitoring	Yes	Hooley AQMA	17.4	17.4	<0.1	-	-	-



ID	Name	X	Y	Type	In AQMA ?	AQMA Title	2038 Annual Mean PM <sub>10</sub> Concentration (µg/m <sup>3</sup> )			Change Relative to Air Quality Standard (%)	Impact	Significance
							Without Project	With Project	Change			
M43	Horsham_Storrington 15n	509097	114526	Monitoring	No		13.0	13.0	<0.1	-	-	-
M430	Reigate_and_Banstead_RB181	528850	156724	Monitoring	Yes	Hooley AQMA	16.1	16.1	<0.1	-	-	-
M432_M496_M497_M498	Reigate_and_Banstead_RG7_RB223_RB224_RB225	528802	156435	Monitoring	Yes	Hooley AQMA	17.6	17.6	<0.1	-	-	-
M433	Crawley_CR93	528895	137115	Monitoring	Yes	Hazelwick AQMA (proposed extension)	16.8	16.8	<0.1	-	-	-
M435	Croydon_CY59	532561	165381	Monitoring	Yes	Croydon AQMA	19.1	19.1	<0.1	-	-	-
M436	Horsham_Storrington 19n	508945	114268	Monitoring	Yes	Horsham AQMA No.1	13.3	13.3	<0.1	-	-	-
M437	Croydon_CY98b	532583	165638	Monitoring	Yes	Croydon AQMA	18.6	18.6	<0.1	-	-	-
M438	Crawley_CR63	528157	137913	Monitoring	Yes	Hazelwick AQMA	16.8	16.9	0.1	-	-	-
M439	Croydon_CY41	530727	160842	Monitoring	Yes	Croydon AQMA	16.4	16.4	<0.1	-	-	-
M44	Reigate_and_Banstead_RB8	525246	150286	Monitoring	No		14.3	14.3	<0.1	-	-	-
M440	Reigate_and_Banstead_RB208	528822	156526	Monitoring	Yes	Hooley AQMA	16.2	16.2	<0.1	-	-	-
M441	Crawley_CR101	525679	135556	Monitoring	No		16.6	16.6	<0.1	-	-	-
M442	Sutton_ST6	522557	165787	Monitoring	Yes	Sutton AQMA	16.6	16.6	<0.1	-	-	-
M443	Reigate_and_Banstead_RB148	528853	156674	Monitoring	Yes	Hooley AQMA	16.4	16.4	<0.1	-	-	-
M444	Sutton_ST4	528925	163804	Monitoring	Yes	Sutton AQMA	15.9	15.9	<0.1	-	-	-
M445	Croydon_CY58	532383	165957	Monitoring	Yes	Croydon AQMA	18.6	18.6	<0.1	-	-	-
M45	Reigate_and_Banstead_RB40	529240	154293	Monitoring	No		15.7	15.7	<0.1	-	-	-
M46	Horsham_Storrington 18n	508210	114240	Monitoring	No		12.6	12.6	<0.1	-	-	-
M47	Tandridge_TD19	531134	143585	Monitoring	No		14.2	14.2	<0.1	-	-	-
M48	Waverley_Cran 4	504760	140688	Monitoring	No		11.8	11.8	<0.1	-	-	-
M49	Reigate_and_Banstead_RB76	528967	142452	Monitoring	Yes	AQMA No.3	13.7	13.7	<0.1	-	-	-
M5	Mole_Valley_MV5	517227	138685	Monitoring	No		13.9	13.9	<0.1	-	-	-
M50	Tandridge_TD37	530385	150480	Monitoring	No		13.6	13.6	<0.1	-	-	-
M51	Horsham_Storrington 14n	509316	114140	Monitoring	No		13.0	13.0	<0.1	-	-	-
M52	Reigate_and_Banstead_RB22	523260	160111	Monitoring	No		13.7	13.7	<0.1	-	-	-
M53	Tandridge_TD25	533840	158843	Monitoring	No		14.2	14.2	<0.1	-	-	-
M54	Tandridge_TD34	539464	152936	Monitoring	No		13.5	13.5	<0.1	-	-	-
M56	Reigate_and_Banstead_RB77	528790	142584	Monitoring	Yes	AQMA No.3	13.7	13.7	<0.1	-	-	-
M57	Mid_Sussex_MSAQ16	529918	115441	Monitoring	No		13.1	13.1	<0.1	-	-	-
M58	Crawley_CR3	528438	138394	Monitoring	No		14.1	14.1	<0.1	-	-	-
M59	Tandridge_TD31	535195	159134	Monitoring	No		13.2	13.2	<0.1	-	-	-
M6	Horsham_Horsham 4	517678	130069	Monitoring	No		13.6	13.6	<0.1	-	-	-
M60	Mid_Sussex_MSAQ1	533342	123587	Monitoring	No		13.7	13.7	<0.1	-	-	-
M62	Elmbridge_Downside 3	510925	158061	Monitoring	No		14.2	14.2	<0.1	-	-	-
M63	Reigate_and_Banstead_RB33	524080	152580	Monitoring	No		16.8	16.8	<0.1	-	-	-
M64	Horsham_Pulborough 2	505288	118630	Monitoring	No		12.3	12.3	<0.1	-	-	-
M65	Reigate_and_Banstead_RB51	527865	142594	Monitoring	Yes	AQMA No.3	13.9	13.9	<0.1	-	-	-
M66	Horsham_Storrington 7	508364	114385	Monitoring	No		13.1	13.1	<0.1	-	-	-

ID	Name	X	Y	Type	In AQMA ?	AQMA Title	2038 Annual Mean PM <sub>10</sub> Concentration (µg/m <sup>3</sup> )			Change Relative to Air Quality Standard (%)	Impact	Significance
							Without Project	With Project	Change			
M67	Crawley_CR4	529864	138206	Monitoring	No		14.4	14.5	0.1	-	-	-
M68	Crawley_CR50	527810	139931	Monitoring	No		13.8	13.8	<0.1	-	-	-
M69	Crawley_CR75	529335	139589	Monitoring	No		13.1	13.1	<0.1	-	-	-
M7	Mole_Valley_MV4	514123	155336	Monitoring	No		13.3	13.3	<0.1	-	-	-
M71	Tandridge_TD26	531105	142939	Monitoring	No		13.9	13.9	<0.1	-	-	-
M72	Horsham_Steyning 4N	517732	111198	Monitoring	No		12.8	12.8	<0.1	-	-	-
M73	Reigate_and_Banstead_RB61	528575	142015	Monitoring	Yes	AQMA No.3	14.0	14.1	0.1	-	-	-
M74	Reigate_and_Banstead_RB29	521903	153978	Monitoring	No		15.0	15.0	<0.1	-	-	-
M77	Reigate_and_Banstead_RB64	528608	142440	Monitoring	Yes	AQMA No.3	13.7	13.8	0.1	-	-	-
M78	Reigate_and_Banstead_RB68	528479	142243	Monitoring	Yes	AQMA No.3	13.9	13.9	<0.1	-	-	-
M79	Lewes_33	544680	112442	Monitoring	No		12.8	12.8	<0.1	-	-	-
M8	Horsham_Horsham 3	516010	130484	Monitoring	No		13.6	13.6	<0.1	-	-	-
M80	Horsham_N. Horsham 1N	517702	133570	Monitoring	No		14.0	14.0	<0.1	-	-	-
M81	Sutton_ST42	526605	165364	Monitoring	Yes	Sutton AQMA	15.6	15.6	<0.1	-	-	-
M82	Reigate_and_Banstead_RB18	529263	153156	Monitoring	No		16.1	16.1	<0.1	-	-	-
M83	Reigate_and_Banstead_RB75	529190	142219	Monitoring	Yes	AQMA No.3	13.8	13.8	<0.1	-	-	-
M85	Crawley_CR51	529490	141460	Monitoring	No		14.5	14.5	<0.1	-	-	-
M86	Crawley_CR89	527715	137893	Monitoring	Yes	Hazelwick AQMA	15.0	15.0	<0.1	-	-	-
M87	Reigate_and_Banstead_RB30	522118	153782	Monitoring	No		16.5	16.5	<0.1	-	-	-
M88	Reigate_and_Banstead_RB37	529225	153599	Monitoring	No		17.6	17.6	<0.1	-	-	-
M89	Reigate_and_Banstead_RB73	528192	142672	Monitoring	Yes	AQMA No.3	13.9	13.9	<0.1	-	-	-
M9	Waverley_Dun 2	502783	137266	Monitoring	No		11.9	11.9	<0.1	-	-	-
M90	Reigate_and_Banstead_RB82	528749	155790	Monitoring	No		15.7	15.8	0.1	-	-	-
M91	Reigate_and_Banstead_RB39	529209	153570	Monitoring	No		18.4	18.4	<0.1	-	-	-
M92	Reigate_and_Banstead_RB56	528381	142085	Monitoring	Yes	AQMA No.3	14.1	14.1	<0.1	-	-	-
M93	Croydon_CY47	530663	160813	Monitoring	Yes	Croydon AQMA	14.7	14.7	<0.1	-	-	-
M94	Horsham_Storrington 6	508395	114447	Monitoring	No		13.2	13.1	-0.1	-	-	-
M95	Mole_Valley_MV11	517804	156751	Monitoring	No		17.1	17.1	<0.1	-	-	-
M96	Reigate_and_Banstead_RB74	529170	141954	Monitoring	Yes	AQMA No.3	14.2	14.2	<0.1	-	-	-
M98	Mid_Sussex_MSAQ7	530435	137279	Monitoring	No		15.9	15.9	<0.1	-	-	-
M99	Reigate_and_Banstead_RB66	528480	142516	Monitoring	Yes	AQMA No.3	13.8	13.8	<0.1	-	-	-
M446	Crawley_CR103	528848	137802	Monitoring	No		15.0	15.0	<0.1	-	-	-
M447	Crawley_CR104	527333	135846	Monitoring	No		15.6	15.6	<0.1	-	-	-
M448	Crawley_CR107	524806	136822	Monitoring	No		14.3	14.3	<0.1	-	-	-
M449	Crawley_CR109	527174	136357	Monitoring	No		14.4	14.4	<0.1	-	-	-
M450	Crawley_CR110	526928	136356	Monitoring	No		14.6	14.6	<0.1	-	-	-
M451	Crawley_CR111	526804	136375	Monitoring	No		14.7	14.7	<0.1	-	-	-
M452	Croydon_CY99	533940	168390	Monitoring	Yes	Croydon AQMA	17.4	17.4	<0.1	-	-	-
M453	Croydon_CY101d	533558	167759	Monitoring	Yes	Croydon AQMA	16.2	16.2	<0.1	-	-	-

ID	Name	X	Y	Type	In AQMA ?	AQMA Title	2038 Annual Mean PM <sub>10</sub> Concentration (µg/m <sup>3</sup> )			Change Relative to Air Quality Standard (%)	Impact	Significance
							Without Project	With Project	Change			
M454	Croydon_CY102d	533380	167882	Monitoring	Yes	Croydon AQMA	16.3	16.3	<0.1	-	-	-
M455	Croydon_CY106d	530835	167021	Monitoring	Yes	Croydon AQMA	17.8	17.8	<0.1	-	-	-
M456	Croydon_CY108d	529717	160416	Monitoring	Yes	Croydon AQMA	13.6	13.6	<0.1	-	-	-
M457	Croydon_CY109d	529404	159387	Monitoring	Yes	Croydon AQMA	13.9	13.9	<0.1	-	-	-
M458	Croydon_CY110d	531702	162125	Monitoring	Yes	Croydon AQMA	15.2	15.2	<0.1	-	-	-
M459	Croydon_CY111d	533475	162432	Monitoring	Yes	Croydon AQMA	13.6	13.6	<0.1	-	-	-
M460	Croydon_CY112d	531995	164889	Monitoring	Yes	Croydon AQMA	16.7	16.7	<0.1	-	-	-
M461	Elmbridge_Oxshott 1	514554	160618	Monitoring	No		13.4	13.4	<0.1	-	-	-
M462	Epsom_and_Ewell_EE53	522370	163287	Monitoring	No		15.0	15.0	<0.1	-	-	-
M463	Lewes_47	536441	116231	Monitoring	No		12.8	12.8	<0.1	-	-	-
M464	Lewes_48	542020	115773	Monitoring	No		13.0	13.0	<0.1	-	-	-
M465	Merton_3	524551	166744	Monitoring	Yes	Sutton AQMA	16.9	16.9	<0.1	-	-	-
M466	Mid_Sussex_MSAQ4	539919	138161	Monitoring	No		13.4	13.4	<0.1	-	-	-
M467	Mid_Sussex_MSAQ30	526314	133235	Monitoring	No		15.5	15.5	<0.1	-	-	-
M468	Mid_Sussex_MSAQ31	537680	139009	Monitoring	No		13.5	13.5	<0.1	-	-	-
M469	Mid_Sussex_MSAQ32	530791	120295	Monitoring	No		14.2	14.2	<0.1	-	-	-
M470	Mid_Sussex_MSAQ34	531144	118862	Monitoring	No		13.2	13.2	<0.1	-	-	-
M471	Mid_Sussex_MSAQ35	528904	114415	Monitoring	No		12.3	12.3	<0.1	-	-	-
M472	Mid_Sussex_MSAQ37	533933	138473	Monitoring	No		12.4	12.4	<0.1	-	-	-
M473	Mid_Sussex_MSAQ39	539116	138384	Monitoring	No		13.4	13.4	<0.1	-	-	-
M474	Mid_Sussex_MSAQ40	532894	118063	Monitoring	No		13.5	13.5	<0.1	-	-	-
M475	Mole_Valley_MV16	514677	156557	Monitoring	No		13.5	13.5	<0.1	-	-	-
M476	Mole_Valley_MV17	516763	156565	Monitoring	No		13.9	13.9	<0.1	-	-	-
M477	Runnymede_RY8	504309	163952	Monitoring	Yes	M25 AQMA	17.8	17.8	<0.1	-	-	-
M478	Runnymede_RY25	501746	171347	Monitoring	No		17.3	17.3	<0.1	-	-	-
M479	Runnymede_RY33	501679	171676	Monitoring	Yes	M25 AQMA	17.5	17.5	<0.1	-	-	-
M480	Runnymede_RY39	498859	166225	Monitoring	No		16.6	16.6	<0.1	-	-	-
M481	Runnymede_RY71	504209	164259	Monitoring	Yes	M25 AQMA	20.1	20.1	<0.1	-	-	-
M482	Sevenoaks_DT98	550955	157680	Monitoring	Yes	AQMA No.13 (A25)	17.7	17.7	<0.1	-	-	-
M483	Sutton_ST9	530124	165323	Monitoring	Yes	Sutton AQMA	15.5	15.5	<0.1	-	-	-
M484	Sutton_ST43	525883	162518	Monitoring	Yes	Sutton AQMA	14.2	14.2	<0.1	-	-	-
M485	Waverley_WBC46	505795	139054	Monitoring	No		12.3	12.3	<0.1	-	-	-
M486	Waverley_WBC47	504045	135425	Monitoring	No		12.0	12.0	<0.1	-	-	-
M487	Woking_PR	504926	161063	Monitoring	No		14.8	14.8	<0.1	-	-	-
M488	Woking_CR	506405	160504	Monitoring	No		15.2	15.2	<0.1	-	-	-
M489	Mid_Sussex_MSAQ29	539040	138451	Monitoring	No		13.4	13.4	<0.1	-	-	-
M490	Mid_Sussex_MSAQ36	537609	139406	Monitoring	No		13.5	13.5	<0.1	-	-	-
M491	Mid_Sussex_MSAQ38	539005	138480	Monitoring	No		13.4	13.4	<0.1	-	-	-
M492	Lewes_49	540135	113548	Monitoring	No		13.0	13.0	<0.1	-	-	-

ID	Name	X	Y	Type	In AQMA ?	AQMA Title	2038 Annual Mean PM <sub>10</sub> Concentration (µg/m <sup>3</sup> )			Change Relative to Air Quality Standard (%)	Impact	Significance
							Without Project	With Project	Change			
M493	Mid_Sussex_MSAQ8	528477	112870	Monitoring	No		13.1	13.1	<0.1	-	-	-
M494	Horsham_Horsham 11n	517672	130322	Monitoring	No		13.6	13.6	<0.1	-	-	-
M495	Horsham_Horsham 12	516909	130755	Monitoring	No		13.6	13.6	<0.1	-	-	-
M499	Runnymede_RY19	505223	162698	Monitoring	Yes	M25 AQMA	21.1	21.1	<0.1	-	-	-
M500	Runnymede_RY26	501707	171391	Monitoring	No		17.9	17.9	<0.1	-	-	-
M501	Runnymede_RY44	504628	164435	Monitoring	No		17.4	17.4	<0.1	-	-	-
M502	Runnymede_RY52	503011	171333	Monitoring	No		15.3	15.3	<0.1	-	-	-
M503	Lewes_17	542315	110733	Monitoring	No		13.0	13.0	<0.1	-	-	-
M504	Epsom_and_Ewell_EE52	522304	163212	Monitoring	No		15.0	15.0	<0.1	-	-	-
M505	Horsham_Cowfold 5n	521082	122702	Monitoring	Yes	Horsham Cowfold AQMA	14.3	14.3	<0.1	-	-	-
M506	Horsham_Cowfold 9	521587	122459	Monitoring	No		14.2	14.2	<0.1	-	-	-
M507	Croydon_CY100d	533049	166124	Monitoring	Yes	Croydon AQMA	17.5	17.5	<0.1	-	-	-
M508	Croydon_CY103d	532788	168022	Monitoring	Yes	Croydon AQMA	18.8	18.8	<0.1	-	-	-
M509	Croydon_CY107d	531122	164298	Monitoring	Yes	Croydon AQMA	18.1	18.1	<0.1	-	-	-
M510	Croydon_CY113d	532000	166284	Monitoring	Yes	Croydon AQMA	17.9	17.9	<0.1	-	-	-
M511	Elmbridge_Oxshott 2	514574	160493	Monitoring	No		13.4	13.4	<0.1	-	-	-
M513	Crawley_CR105	526940	137831	Monitoring	No		16.2	16.2	<0.1	-	-	-
M514	Crawley_CR106	527000	138357	Monitoring	No		14.8	14.8	<0.1	-	-	-
M515	Crawley_CR108	526901	136381	Monitoring	No		14.7	14.7	<0.1	-	-	-
M516	Croydon_CR4	532584	165630	Monitoring	Yes	Croydon AQMA	17.7	17.6	-0.1	-	-	-
M517	Mole_Valley_MV15	513617	154429	Monitoring	No		13.4	13.4	<0.1	-	-	-
M518	Tandridge_TD1	537174	139654	Monitoring	No		13.5	13.5	<0.1	-	-	-
M519	Tandridge_TD2	536336	148437	Monitoring	No		13.1	13.1	<0.1	-	-	-
M520	Tandridge_TD3	535875	146674	Monitoring	No		12.6	12.6	<0.1	-	-	-
M521	Tandridge_TD15	534995	151859	Monitoring	No		14.3	14.3	<0.1	-	-	-
M522	Tandridge_TD16	534992	151916	Monitoring	No		14.4	14.4	<0.1	-	-	-
M523	Tandridge_TD17	534989	151967	Monitoring	No		14.4	14.4	<0.1	-	-	-
M524	Tandridge_TD18	535002	151944	Monitoring	No		14.6	14.6	<0.1	-	-	-
M525	Woking_M25	505611	161180	Monitoring	No		23.3	23.4	0.1	-	-	-
M18	Arup_RG3	526444	139625	Monitoring	No		13.1	13.1	<0.1	-	-	-
M61	Arup_RG1	528204	142330	Monitoring	Yes	AQMA No.3	13.9	14.0	0.1	-	-	-
M70	Arup_HR14	528369	137779	Monitoring	Yes	Hazelwick AQMA	15.2	15.2	<0.1	-	-	-
M84	Arup_HR10	528211	137807	Monitoring	Yes	Hazelwick AQMA	15.3	15.3	<0.1	-	-	-
M97	Arup_HR11	528249	137794	Monitoring	Yes	Hazelwick AQMA	15.4	15.4	<0.1	-	-	-
M107	Arup_HR6	528068	137806	Monitoring	Yes	Hazelwick AQMA	15.2	15.2	<0.1	-	-	-
M129	Arup_HR9	528193	137805	Monitoring	Yes	Hazelwick AQMA	15.3	15.3	<0.1	-	-	-
M175	Arup_RG2/RG6	528597	141833	Monitoring	Yes	AQMA No.3	14.6	14.6	<0.1	-	-	-
M182	Arup_HR13	528253	137820	Monitoring	Yes	Hazelwick AQMA	15.9	15.9	<0.1	-	-	-
M215	Arup_HR19	528316	138050	Monitoring	Yes	Hazelwick AQMA	15.3	15.3	<0.1	-	-	-



ID	Name	X	Y	Type	In AQMA ?	AQMA Title	2038 Annual Mean PM <sub>10</sub> Concentration (µg/m <sup>3</sup> )			Change Relative to Air Quality Standard (%)	Impact	Significance
							Without Project	With Project	Change			
M224	Arup_HR12	528258	137811	Monitoring	Yes	Hazelwick AQMA	15.9	15.9	<0.1	-	-	-
M237	Arup_HR1	528073	137821	Monitoring	Yes	Hazelwick AQMA	15.4	15.4	<0.1	-	-	-
M259	Arup_BR15	527690	142641	Monitoring	Yes	AQMA No.3	14.8	14.9	0.1	-	-	-
M261	Arup_HR2	528113	137823	Monitoring	Yes	Hazelwick AQMA	15.5	15.6	0.1	-	-	-
M262	Arup_HR16	528276	137861	Monitoring	Yes	Hazelwick AQMA	15.9	15.9	<0.1	-	-	-
M267	Arup_BR1	527881	142769	Monitoring	Yes	AQMA No.3	14.7	14.7	<0.1	-	-	-
M275_M512	Crawley_CR92	528882	137086	Monitoring	Yes	Hazelwick AQMA (proposed extension)	15.7	15.7	<0.1	-	-	-
M281	Arup_HR3	528147	137825	Monitoring	Yes	Hazelwick AQMA	16.1	16.1	<0.1	-	-	-
M300	Arup_HR15	528288	137829	Monitoring	Yes	Hazelwick AQMA	15.9	15.9	<0.1	-	-	-
M314	Arup_BR16	527682	142648	Monitoring	Yes	AQMA No.3	15.5	15.6	0.1	-	-	-
M325	Arup_HR7	528149	137808	Monitoring	Yes	Hazelwick AQMA	16.0	16.0	<0.1	-	-	-
M332	Arup_BR11	527567	142568	Monitoring	No		16.8	16.8	<0.1	-	-	-
M347	Arup_BR14	527655	142616	Monitoring	Yes	AQMA No.3	15.2	15.5	0.3	-	-	-
M354	Arup_HR17	528308	138013	Monitoring	Yes	Hazelwick AQMA	16.6	16.7	0.1	-	-	-
M360	Arup_HR4	528153	137871	Monitoring	Yes	Hazelwick AQMA	16.1	16.1	<0.1	-	-	-
M363	Arup_BR8	527694	142686	Monitoring	No		16.3	16.2	-0.1	-	-	-
M365	Arup_BR2	527798	142758	Monitoring	Yes	AQMA No.3	15.7	15.7	<0.1	-	-	-
M370	Arup_HR20	528276	137854	Monitoring	Yes	Hazelwick AQMA	16.0	16.0	<0.1	-	-	-
M376	Arup_BR6	527750	142749	Monitoring	Yes	AQMA No.3	16.3	16.4	0.1	-	-	-
M378	Arup_BR10	527626	142611	Monitoring	No		17.1	16.8	-0.3	-	-	-
M381	Arup_BR7	527722	142717	Monitoring	Yes	AQMA No.3	16.5	16.4	-0.1	-	-	-
M384	Arup_BR12	527582	142552	Monitoring	Yes	AQMA No.3	15.3	15.8	0.5	-	-	-
M392	Arup_BR13	527636	142599	Monitoring	Yes	AQMA No.3	15.3	15.5	0.2	-	-	-
M404	Arup_BR18	527716	142686	Monitoring	Yes	AQMA No.3	15.6	15.6	<0.1	-	-	-
M406	Arup_HR8	528168	137838	Monitoring	Yes	Hazelwick AQMA	16.2	16.2	<0.1	-	-	-
M408	Arup_BR4	527785	142758	Monitoring	Yes	AQMA No.3	16.1	16.1	<0.1	-	-	-
M409	Arup_BR3	527795	142800	Monitoring	Yes	AQMA No.3	16.0	16.0	<0.1	-	-	-
M410	Arup_BR9	527670	142659	Monitoring	No		16.3	16.1	-0.2	-	-	-
M411	Arup_HR18	528239	138014	Monitoring	Yes	Hazelwick AQMA	17.9	18.1	0.2	-	-	-
M426	Arup_BR20	527759	142737	Monitoring	Yes	AQMA No.3	16.0	16.0	<0.1	-	-	-
M427	Arup_HR5	528157	137913	Monitoring	Yes	Hazelwick AQMA	16.7	16.7	<0.1	-	-	-
M429	Arup_BR5	527781	142763	Monitoring	Yes	AQMA No.3	16.4	16.4	<0.1	-	-	-
M431	Arup_BR17	527705	142677	Monitoring	Yes	AQMA No.3	15.8	15.8	<0.1	-	-	-
M434	Arup_BR19	527734	142707	Monitoring	Yes	AQMA No.3	15.6	15.6	<0.1	-	-	-

Table 1.3.3: Predicted Annual Mean PM<sub>2.5</sub> Concentrations (µg/m<sup>3</sup>) and Impacts at Human Receptors for the 2038 Assessment Year Sensitivity Test

ID	Name	X	Y	Type	In AQMA ?	AQMA Title	2038 Annual Mean PM <sub>2.5</sub> Concentration (µg/m <sup>3</sup> )			Change Relative to Air Quality Standard (%)	Impact	Significance
							Without Project	With Project	Change			
CD_1	WSSC/029/21	525429	137149	Committed Development	No		9.7	9.7	<0.1	<1	Negligible	Not significant
CD_2	2020/0034	527090	144525	Committed Development	No		9.0	9.1	0.1	<1	Negligible	Not significant
CD_3	2020/0015	525944	144597	Committed Development	No		8.5	8.5	<0.1	<1	Negligible	Not significant
CD_4	CR/2018/0433/FUL	526960	138980	Committed Development	No		9.7	9.7	<0.1	<1	Negligible	Not significant
CD_5	CR/2015/0718/ARM	529495	139377	Committed Development	No		8.7	8.7	<0.1	<1	Negligible	Not significant
CD_6	CR/2019/0545	530508	141924	Committed Development	No		10.3	10.3	<0.1	<1	Negligible	Not significant
CD_7	CR/2016/0662/FUL	526871	136849	Committed Development	No		10.2	10.2	<0.1	<1	Negligible	Not significant
CD_8	CR/2017/0997/OUT	527192	136870	Committed Development	No		9.9	9.9	<0.1	<1	Negligible	Not significant
CD_9	CR/2020/0254/PA3	526912	136392	Committed Development	No		10.1	10.1	<0.1	<1	Negligible	Not significant
CD_10	CR/2018/0139/FUL	527192	136870	Committed Development	No		9.9	9.9	<0.1	<1	Negligible	Not significant
CD_11	CR/2018/0172/FUL	528592	139315	Committed Development	No		8.7	8.8	0.1	1	Negligible	Not significant
CD_12	CR/2017/0596/FUL	528593	139305	Committed Development	No		8.7	8.7	<0.1	<1	Negligible	Not significant
CD_13	CR/2022/0187/FUL	527142	138918	Committed Development	No		9.3	9.3	<0.1	<1	Negligible	Not significant
CD_14	CR/2021/0248/FUL	527631	138941	Committed Development	No		9.2	9.2	<0.1	<1	Negligible	Not significant
CD_15	CR/2019/0322/FUL	525178	138312	Committed Development	No		9.0	9.0	<0.1	<1	Negligible	Not significant
CD_16	CR/2016/0997/FUL	528313	138674	Committed Development	No		9.7	9.7	<0.1	<1	Negligible	Not significant
CD_17	CR/2019/0487/FUL	525290	138288	Committed Development	No		9.0	9.0	<0.1	<1	Negligible	Not significant
CD_18	CR/2020/0719/FUL	528066	138311	Committed Development	Yes	Hazelwick AQMA	9.6	9.6	<0.1	<1	Negligible	Not significant
CD_19	CR/2021/0174/FUL	527645	138377	Committed Development	No		9.3	9.3	<0.1	<1	Negligible	Not significant
CD_20	CR/2021/0249/FUL	527568	138178	Committed Development	No		9.2	9.2	<0.1	<1	Negligible	Not significant
CD_21	CR/2020/0220/FUL	528307	138432	Committed Development	No		9.4	9.4	<0.1	<1	Negligible	Not significant
CD_22	CR/2018/0110/PA3	528659	137439	Committed Development	Yes	Hazelwick AQMA	10.3	10.3	<0.1	<1	Negligible	Not significant
CD_23	CR/2021/0455/PA3	528637	137044	Committed Development	Yes	Hazelwick AQMA (proposed extension)	10.6	10.6	<0.1	<1	Negligible	Not significant
CD_24	CR/2017/0522/PA3	526918	137217	Committed Development	No		10.7	10.7	<0.1	<1	Negligible	Not significant
CD_25	CR/2017/0997/OUT	527192	136870	Committed Development	No		9.9	9.9	<0.1	<1	Negligible	Not significant
CD_26	CR/2017/0564/FUL	527761	136758	Committed Development	No		9.9	9.9	<0.1	<1	Negligible	Not significant
CD_27	CR/2017/0882/PA3	528311	136555	Committed Development	No		9.7	9.7	<0.1	<1	Negligible	Not significant
CD_28	CR/2019/0403/FUL	527368	136775	Committed Development	No		9.9	9.9	<0.1	<1	Negligible	Not significant
CD_29	CR/2018/3002/EIA	527342	136438	Committed Development	No		9.9	9.9	<0.1	<1	Negligible	Not significant
CD_30	CR/2020/0646/PA3	526912	136392	Committed Development	No		10.1	10.1	<0.1	<1	Negligible	Not significant
CD_31	CR/2017/0479/PA3	526912	136392	Committed Development	No		10.1	10.1	<0.1	<1	Negligible	Not significant
CD_32	CR/2016/1053/FUL	525966	136027	Committed Development	No		9.8	9.8	<0.1	<1	Negligible	Not significant
CD_33	CR/2020/0274/FUL	526250	137355	Committed Development	No		10.1	10.1	<0.1	<1	Negligible	Not significant
CD_34	CR/2021/0308/ARM	526766	136029	Committed Development	No		10.0	10.0	<0.1	<1	Negligible	Not significant
CD_35	CR/2020/0155/FUL	530132	135825	Committed Development	No		9.6	9.6	<0.1	<1	Negligible	Not significant

ID	Name	X	Y	Type	In AQMA ?	AQMA Title	2038 Annual Mean PM <sub>2.5</sub> Concentration (µg/m <sup>3</sup> )			Change Relative to Air Quality Standard (%)	Impact	Significance
							Without Project	With Project	Change			
CD_36	CR/2022/0046/FUL	529771	139251	Committed Development	No		9.0	9.0	<0.1	<1	Negligible	Not significant
CD_37	CR/2021/0581/PA3	530350	141159	Committed Development	No		10.0	10.1	0.1	<1	Negligible	Not significant
CD_38	CR/2017/0921/FUL	526918	137217	Committed Development	No		10.7	10.7	<0.1	<1	Negligible	Not significant
CD_39	CR/2021/0685/OUT	529698	139747	Committed Development	No		9.0	9.0	<0.1	<1	Negligible	Not significant
CD_40	CR/2021/0611/FUL	526441	136397	Committed Development	No		10.1	10.1	<0.1	<1	Negligible	Not significant
CD_41	19/00062/F	528835	143452	Committed Development	No		9.7	9.7	<0.1	<1	Negligible	Not significant
CD_42	18/01180/F	528519	145141	Committed Development	No		9.0	9.0	<0.1	<1	Negligible	Not significant
CD_43	18/01158/F	527857	150465	Committed Development	Yes	AQMA No.12	10.0	10.0	<0.1	<1	Negligible	Not significant
CD_44	21/01193/PAP30	525416	150875	Committed Development	Yes	AQMA No.11	9.8	9.8	<0.1	<1	Negligible	Not significant
CD_45	20/00864/S73	527448	152967	Committed Development	No		9.3	9.3	<0.1	<1	Negligible	Not significant
CD_46	20/01880/CONLA	526875	142098	Committed Development	No		9.0	9.0	<0.1	<1	Negligible	Not significant
CD_47	20/01923/HHOLD	527882	142306	Committed Development	Yes	AQMA No. 3	9.5	9.6	0.1	<1	Negligible	Not significant
CD_48	20/02034/F	527837	142872	Committed Development	Yes	AQMA No. 3	9.8	9.8	<0.1	<1	Negligible	Not significant
CD_49	20/01199/S73	528064	142810	Committed Development	No		9.6	9.6	<0.1	<1	Negligible	Not significant
CD_50	19/01931/S73	527976	142924	Committed Development	No		9.4	9.4	<0.1	<1	Negligible	Not significant
CD_51	21/00020/CU	530723	142426	Committed Development	No		9.9	9.9	<0.1	<1	Negligible	Not significant
CD_52	20/02770/F	528220	143608	Committed Development	No		10.0	10.0	<0.1	<1	Negligible	Not significant
CD_53	20/00862/PAP30	528519	143063	Committed Development	No		10.2	10.2	<0.1	<1	Negligible	Not significant
CD_54	20/01125/S73	530508	141924	Committed Development	No		10.3	10.3	<0.1	<1	Negligible	Not significant
CD_55	22/00181/F	529018	143072	Committed Development	No		9.5	9.5	<0.1	<1	Negligible	Not significant
CD_56	21/00501/F	528626	143149	Committed Development	No		9.9	9.9	<0.1	<1	Negligible	Not significant
CD_57	21/01975/PAP30	528698	143170	Committed Development	No		9.8	9.8	<0.1	<1	Negligible	Not significant
CD_58	21/02101/F	529018	143072	Committed Development	No		9.5	9.5	<0.1	<1	Negligible	Not significant
CD_59	19/00986/F	527346	144779	Committed Development	No		9.2	9.2	<0.1	<1	Negligible	Not significant
CD_60	21/00224/CLE	528732	142722	Committed Development	No		9.6	9.6	<0.1	<1	Negligible	Not significant
CD_61	22/00724/F	529074	143275	Committed Development	No		9.4	9.5	0.1	<1	Negligible	Not significant
CD_62	19/02199/S73	528519	145141	Committed Development	No		9.0	9.0	<0.1	<1	Negligible	Not significant
CD_63	20/00548/CON	525944	144597	Committed Development	No		8.5	8.5	<0.1	<1	Negligible	Not significant
CD_64	21/03303/F	528497	145190	Committed Development	No		9.0	9.0	<0.1	<1	Negligible	Not significant
CD_65	21/02059/AGD	527410	145502	Committed Development	No		8.7	8.7	<0.1	<1	Negligible	Not significant
CD_66	20/02386/AGD	525944	144597	Committed Development	No		8.5	8.5	<0.1	<1	Negligible	Not significant
CD_67	22/01400/F	528039	143251	Committed Development	No		10.0	10.0	<0.1	<1	Negligible	Not significant
CD_68	22/01247/S73	528392	143061	Committed Development	No		10.0	10.0	<0.1	<1	Negligible	Not significant
CD_69	22/00849/F	525728	143555	Committed Development	No		8.6	8.6	<0.1	<1	Negligible	Not significant
CD_70	22/00877/F	525453	150128	Committed Development	No		9.8	9.8	<0.1	<1	Negligible	Not significant
CD_71	22/00695/S73	530403	153030	Committed Development	No		10.8	10.8	<0.1	<1	Negligible	Not significant
CD_72	22/01816/F	528684	143300	Committed Development	No		9.8	9.8	<0.1	<1	Negligible	Not significant
CD_73	2020/1099	530680	141453	Committed Development	No		10.0	10.0	<0.1	<1	Negligible	Not significant
CD_74	2020/2297	531774	142808	Committed Development	No		8.9	8.9	<0.1	<1	Negligible	Not significant

ID	Name	X	Y	Type	In AQMA ?	AQMA Title	2038 Annual Mean PM <sub>2.5</sub> Concentration (µg/m <sup>3</sup> )			Change Relative to Air Quality Standard (%)	Impact	Significance
							Without Project	With Project	Change			
CD_75	2020/1782	530568	140653	Committed Development	No		9.8	9.8	<0.1	<1	Negligible	Not significant
CD_76	2019/548/EIA	531214	143209	Committed Development	No		9.5	9.5	<0.1	<1	Negligible	Not significant
CD_77	2018/806	530343	141791	Committed Development	No		10.3	10.4	0.1	<1	Negligible	Not significant
CD_78	2018/2567	531045	143264	Committed Development	No		10.0	10.0	<0.1	<1	Negligible	Not significant
CD_79	2021/975	531161	143499	Committed Development	No		9.6	9.6	<0.1	<1	Negligible	Not significant
CD_80	2019/169	532240	140294	Committed Development	No		8.7	8.7	<0.1	<1	Negligible	Not significant
CD_81	2017/1782	532791	140734	Committed Development	No		8.7	8.7	<0.1	<1	Negligible	Not significant
CD_82	2022/718/N	533837	143783	Committed Development	No		8.6	8.6	<0.1	<1	Negligible	Not significant
CD_83	2019/13	531036	147889	Committed Development	No		10.0	10.0	<0.1	<1	Negligible	Not significant
CD_84	2019/868	530513	146183	Committed Development	No		9.5	9.5	<0.1	<1	Negligible	Not significant
CD_85	2018/2096	531432	153189	Committed Development	No		11.0	11.0	<0.1	<1	Negligible	Not significant
CD_86	2021/329	530705	139581	Committed Development	No		9.5	9.5	<0.1	<1	Negligible	Not significant
CD_87	DC/17/2481	523000	134622	Committed Development	No		9.8	9.8	<0.1	<1	Negligible	Not significant
CD_88	DC/10/1612	525188	139649	Committed Development	No		8.7	8.7	<0.1	<1	Negligible	Not significant
CD_89	DC/17/2481/OUT; DC/20/2223/REM;	525188	139649	Committed Development	No		8.7	8.7	<0.1	<1	Negligible	Not significant
CD_90	DC21/0890/PEPO	525188	139649	Committed Development	No		8.7	8.7	<0.1	<1	Negligible	Not significant
CD_91	DC/20/0380	524979	138838	Committed Development	No		8.4	8.4	<0.1	<1	Negligible	Not significant
CD_92	MO/2019/1326	523606	142986	Committed Development	No		8.3	8.3	<0.1	<1	Negligible	Not significant
CD_93	DM/21/0644	530705	139581	Committed Development	No		9.5	9.5	<0.1	<1	Negligible	Not significant
CD_94	DM/19/2758	532178	136395	Committed Development	No		8.3	8.3	<0.1	<1	Negligible	Not significant
CD_95	DM/21/0028	533534	139307	Committed Development	No		8.8	8.8	<0.1	<1	Negligible	Not significant
CD_96	DM/20/3808	532359	135899	Committed Development	No		8.4	8.4	<0.1	<1	Negligible	Not significant
CD_97	DM/20/2150	526179	133096	Committed Development	No		10.2	10.2	<0.1	<1	Negligible	Not significant
CD_98	DM/20/4562	526179	133096	Committed Development	No		10.2	10.2	<0.1	<1	Negligible	Not significant
CD_99	DM/18/0897	526091	130520	Committed Development	No		9.4	9.4	<0.1	<1	Negligible	Not significant
CD_100	DM/21/3805	530415	138790	Committed Development	No		10.2	10.2	<0.1	<1	Negligible	Not significant
CD_101	DM/19/4636	526674	133469	Committed Development	No		9.8	9.8	<0.1	<1	Negligible	Not significant
CD_102	Land at Steers Lane, Forge Wood	529375	139637	Committed Development	No		8.7	8.8	0.1	1	Negligible	Not significant
CD_103	Land to the south east of Heathy Farm, Balcombe Road	529795	138958	Committed Development	No		10.0	10.0	<0.1	<1	Negligible	Not significant
CD_104	Land East of London Road, Northgate	526977	137973	Committed Development	No		10.4	10.4	<0.1	<1	Negligible	Not significant
CD_105	Shaw House, Pegler Way	526663	136659	Committed Development	No		10.4	10.4	<0.1	<1	Negligible	Not significant
CD_106	Ambulance Station, Ifield Road	526251	137357	Committed Development	No		10.1	10.1	<0.1	<1	Negligible	Not significant
CD_107	96-102 North Road	528154	137672	Committed Development	Yes	Hazelwick AQMA	10.2	10.2	<0.1	<1	Negligible	Not significant
CD_108	Rear Gardens, Dingle Close/Ifield Road	525755	137049	Committed Development	No		9.7	9.7	<0.1	<1	Negligible	Not significant
CD_109	Ifield Community College, Ifield (125 dwellings)	525353	136895	Committed Development	No		9.7	9.7	<0.1	<1	Negligible	Not significant
CD_110	Rear Gardens, Snell Hatch/Ifield Road	525817	136851	Committed Development	No		9.7	9.7	<0.1	<1	Negligible	Not significant
CD_111	Land at Gales Place and West Way	528025	136974	Committed Development	No		9.7	9.7	<0.1	<1	Negligible	Not significant
CD_112	Southern Counties, West Green (218 dwellings, mixed use priority for residential)	526555	136650	Committed Development	No		10.2	10.2	<0.1	<1	Negligible	Not significant



ID	Name	X	Y	Type	In AQMA ?	AQMA Title	2038 Annual Mean PM <sub>2.5</sub> Concentration (µg/m <sup>3</sup> )			Change Relative to Air Quality Standard (%)	Impact	Significance
							Without Project	With Project	Change			
CD_113	15-29 Broadway Upper Floors, Northgate (57 dwellings)	526937	136601	Committed Development	No		10.1	10.1	<0.1	<1	Negligible	Not significant
CD_114	46-48 Goffs Park Road	526193	136089	Committed Development	No		10.2	10.2	<0.1	<1	Negligible	Not significant
CD_115	Land east of Balcombe Road/Street Hill, Pound Hill (developable) 15 dwellings	530065	136156	Committed Development	No		9.9	9.9	<0.1	<1	Negligible	Not significant
CD_116	Land North of the A264 at Junction 10 of M23	530417	138791	Committed Development	No		10.2	10.2	<0.1	<1	Negligible	Not significant
CD_117	Cedars (Former Crawley Forest School), Brighton Road, Pease Pottage	526066	132527	Committed Development	No		9.0	9.0	<0.1	<1	Negligible	Not significant
CD_118	Horley Police Station, 15 Massetts Road	528437	142923	Committed Development	Yes	AQMA No. 3	9.5	9.5	<0.1	<1	Negligible	Not significant
CD_119	Telephone Exchange, Victoria Road South	528307	143044	Committed Development	No		9.8	9.8	<0.1	<1	Negligible	Not significant
CD_120	59-61 Brighton Road, Horley	528545	142953	Committed Development	No		9.5	9.5	<0.1	<1	Negligible	Not significant
CD_121	Land at Meath Green	527222	144199	Committed Development	No		9.1	9.1	<0.1	<1	Negligible	Not significant
CD_122	Former Chequers Hotel, Bonehurst Road	528409	144102	Committed Development	No		9.6	9.6	<0.1	<1	Negligible	Not significant
CD_123	Salfords Industrial Estate	528425	145893	Committed Development	No		8.8	8.8	<0.1	<1	Negligible	Not significant
CD_124	Perrywood Business Park	528831	146322	Committed Development	No		8.9	8.9	<0.1	<1	Negligible	Not significant
CD_125	Library and Pool House, Bancroft Road, Reigate, RH2 7RP	525465	150162	Committed Development	No		10.0	10.0	<0.1	<1	Negligible	Not significant
CD_126	Land adjacent to the Town Hall, Castlefield Road	525414	150376	Committed Development	No		9.7	9.7	<0.1	<1	Negligible	Not significant
CD_127	Land adjacent to the Town Hall, Castlefield Road, Reigate, RH2 0SH	525395	150459	Committed Development	No		9.7	9.7	<0.1	<1	Negligible	Not significant
CD_128	Wells Place Industrial Estate, Redhill	528827	152544	Committed Development	No		9.7	9.7	<0.1	<1	Negligible	Not significant
CD_129	Land at Plough Road and Redehall Road, Smallfield	532038	143032	Committed Development	No		8.8	8.8	<0.1	<1	Negligible	Not significant
CD_130	Chapel Road, Smallfield	531782	143381	Committed Development	No		9.3	9.4	0.1	<1	Negligible	Not significant
CD_131	Woodlands Garage, Chapel Road, Smallfield	531786	143371	Committed Development	No		9.4	9.4	<0.1	<1	Negligible	Not significant
CD_132	DS43 Land adjacent to Three Acres, Hookwood	526662	142530	Committed Development	No		8.8	8.8	<0.1	<1	Negligible	Not significant
CD_133	DS44 Land south of Kennel Road, Hookwood	526572	142602	Committed Development	No		8.8	8.8	<0.1	<1	Negligible	Not significant
CD_134	DS56 Land at the Priest's House, Leigh	522504	146804	Committed Development	No		8.6	8.6	<0.1	<1	Negligible	Not significant
E_1	Turners Hill School	530048	136823	Education	No		10.0	10.0	<0.1	<1	Negligible	Not significant
E_2	Cranbrook Independent Nursery & Pre-School	530314	140556	Education	No		9.8	9.8	<0.1	<1	Negligible	Not significant
E_3	Western Road Primary School	525347	164169	Education	Yes	Sutton AQMA	10.5	10.5	<0.1	<1	Negligible	Not significant
E_4	Sutton Opportunity Group	528846	165124	Education	Yes	Sutton AQMA	10.4	10.4	<0.1	<1	Negligible	Not significant
E_5	Rainbow Day Nursery	502309	166648	Education	No		10.5	10.5	<0.1	<1	Negligible	Not significant
E_6	Options Skills	531207	161139	Education	Yes	Croydon AQMA	10.0	10.0	<0.1	<1	Negligible	Not significant
E_7	Christ Church C of E Primary School	531703	162048	Education	Yes	Croydon AQMA	10.7	10.7	<0.1	<1	Negligible	Not significant
E_8	Archbishop Tenison's Church of England High School, Croydon	533600	165095	Education	Yes	Croydon AQMA	10.5	10.5	<0.1	<1	Negligible	Not significant
E_9	Nursery and Preschool Croydon, Fennies Nursery	533907	165781	Education	Yes	Croydon AQMA	10.9	10.9	<0.1	<1	Negligible	Not significant
E_10	Harris Federation	532549	165700	Education	Yes	Croydon AQMA	12.2	12.2	<0.1	<1	Negligible	Not significant
E_11	Beckmead College	533617	168166	Education	Yes	Croydon AQMA	11.8	11.8	<0.1	<1	Negligible	Not significant
E_12	Croydon College	532813	165402	Education	Yes	Croydon AQMA	12.3	12.3	<0.1	<1	Negligible	Not significant
E_13	Brigh Horizons Coulsdon Day Nursery	529694	159634	Education	Yes	Croydon AQMA	9.7	9.7	<0.1	<1	Negligible	Not significant

ID	Name	X	Y	Type	In AQMA ?	AQMA Title	2038 Annual Mean PM <sub>2.5</sub> Concentration (µg/m <sup>3</sup> )			Change Relative to Air Quality Standard (%)	Impact	Significance
							Without Project	With Project	Change			
E_14	Little Garden The Worcester Park Day Nursery & Pre-School	522362	165956	Education	Yes	Sutton AQMA	11.2	11.3	0.1	1	Negligible	Not significant
E_15	The BRIT School	532834	167463	Education	Yes	Croydon AQMA	11.8	11.8	<0.1	<1	Negligible	Not significant
E_16	Reigate College	525492	150500	Education	No		9.6	9.6	<0.1	<1	Negligible	Not significant
E_17	Croydon College	532620	165509	Education	Yes	Croydon AQMA	11.8	11.8	<0.1	<1	Negligible	Not significant
E_18	Purley Nursery School	531368	161757	Education	Yes	Croydon AQMA	10.6	10.6	<0.1	<1	Negligible	Not significant
E_19	Sherwood Pre-School	532188	164484	Education	Yes	Croydon AQMA	10.7	10.7	<0.1	<1	Negligible	Not significant
E_20	Long Lane Primary School	534943	167114	Education	Yes	Croydon AQMA	11.8	11.8	<0.1	<1	Negligible	Not significant
E_21	South Way Junior School	536272	165191	Education	Yes	Croydon AQMA	9.7	9.7	<0.1	<1	Negligible	Not significant
E_22	Heathfield Academy	532571	164792	Education	Yes	Croydon AQMA	10.9	10.9	<0.1	<1	Negligible	Not significant
E_23	Stepping Stones Day Nursery	531231	167566	Education	Yes	Croydon AQMA	12.2	12.2	<0.1	<1	Negligible	Not significant
E_24	Westbury Tender Day Nursery	532779	167108	Education	Yes	Croydon AQMA	11.9	11.9	<0.1	<1	Negligible	Not significant
E_25	Junior VIPs Nursery	532168	166296	Education	Yes	Croydon AQMA	11.6	11.6	<0.1	<1	Negligible	Not significant
E_26	Oasis Academy Shirley Park Stroud Green Campus	535007	166992	Education	Yes	Croydon AQMA	10.2	10.2	<0.1	<1	Negligible	Not significant
E_27	Bramley Bank Short Stay School	532572	163206	Education	Yes	Croydon AQMA	10.6	10.6	<0.1	<1	Negligible	Not significant
E_28	Ivy League Nursery	533801	168297	Education	Yes	Croydon AQMA	11.8	11.8	<0.1	<1	Negligible	Not significant
E_29	Gingerbread Corner Nursery & Afterschool	532702	166669	Education	Yes	Croydon AQMA	11.5	11.5	<0.1	<1	Negligible	Not significant
E_30	Nursery and Preschool Purley	531485	162029	Education	Yes	Croydon AQMA	10.4	10.4	<0.1	<1	Negligible	Not significant
E_31	King Fishers Pre-School & Day Care Nursery	533528	166211	Education	Yes	Croydon AQMA	11.6	11.6	<0.1	<1	Negligible	Not significant
E_32	Cumnor House Nursery South Croydon	531636	162583	Education	Yes	Croydon AQMA	10.1	10.1	<0.1	<1	Negligible	Not significant
E_33	Mini Willows Day Nursery	533031	168377	Education	Yes	Croydon AQMA	12.0	12.0	<0.1	<1	Negligible	Not significant
E_34	Woodside Primary School	533429	166457	Education	Yes	Croydon AQMA	11.9	11.9	<0.1	<1	Negligible	Not significant
E_35	Alpha Day Nursery	534638	167323	Education	Yes	Croydon AQMA	12.0	12.0	<0.1	<1	Negligible	Not significant
E_36	Malling Close Children's Centre	535081	167399	Education	Yes	Croydon AQMA	10.6	10.6	<0.1	<1	Negligible	Not significant
E_37	Tunstall Nursery School & Children's Centre	533466	166136	Education	Yes	Croydon AQMA	11.5	11.5	<0.1	<1	Negligible	Not significant
E_38	Inspire Day Nursery	532303	166839	Education	Yes	Croydon AQMA	11.5	11.5	<0.1	<1	Negligible	Not significant
E_39	Harris Primary Academy Haling Park	532534	163775	Education	Yes	Croydon AQMA	11.2	11.2	<0.1	<1	Negligible	Not significant
E_40	Elgin Nursery	533784	165831	Education	Yes	Croydon AQMA	10.7	10.7	<0.1	<1	Negligible	Not significant
E_41	Dakota House	531600	167157	Education	Yes	Croydon AQMA	12.2	12.2	<0.1	<1	Negligible	Not significant
E_42	Happy Little Bunny Nursery	531756	165423	Education	Yes	Croydon AQMA	11.1	11.1	<0.1	<1	Negligible	Not significant
E_43	Kids-Joy Nursery	530827	167208	Education	Yes	Croydon AQMA	12.0	12.0	<0.1	<1	Negligible	Not significant
E_44	Mmi Pre School	533115	166257	Education	Yes	Croydon AQMA	11.7	11.7	<0.1	<1	Negligible	Not significant
E_45	Little Pumpkins Nursery - East Croydon	532701	166297	Education	Yes	Croydon AQMA	11.6	11.6	<0.1	<1	Negligible	Not significant
E_46	Olive Tree Day Nursery & Pre-School	531617	166918	Education	Yes	Croydon AQMA	11.9	11.9	<0.1	<1	Negligible	Not significant
E_47	Cumnor House Boy's School	531484	161957	Education	Yes	Croydon AQMA	10.2	10.2	<0.1	<1	Negligible	Not significant
E_48	Blossoms Day Nursery	531680	165466	Education	Yes	Croydon AQMA	11.3	11.3	<0.1	<1	Negligible	Not significant
E_49	Chipstead Valley Primary School	529673	159560	Education	Yes	Croydon AQMA	10.0	10.0	<0.1	<1	Negligible	Not significant
E_50	Little Garden The Worcester Park Day Nursery & Pre-School	522462	166021	Education	Yes	Sutton AQMA	10.6	10.6	<0.1	<1	Negligible	Not significant
E_51	Oakwood School	529881	140418	Education	No		8.9	8.9	<0.1	<1	Negligible	Not significant

ID	Name	X	Y	Type	In AQMA ?	AQMA Title	2038 Annual Mean PM <sub>2.5</sub> Concentration (µg/m <sup>3</sup> )			Change Relative to Air Quality Standard (%)	Impact	Significance
							Without Project	With Project	Change			
E_52	Shapes Day Nursery	526008	148435	Education	No		9.3	9.3	<0.1	<1	Negligible	Not significant
E_53	Micklefield School	525339	150806	Education	No		9.7	9.7	<0.1	<1	Negligible	Not significant
E_54	Bright Horizons Sutton Day Nursery and Preschool	525497	164047	Education	Yes	Sutton AQMA	10.5	10.5	<0.1	<1	Negligible	Not significant
E_55	Rosehill Nursery	525926	166590	Education	Yes	Sutton AQMA	11.3	11.3	<0.1	<1	Negligible	Not significant
E_56	Lullaby's at Little Village	533106	167117	Education	Yes	Croydon AQMA	11.2	11.2	<0.1	<1	Negligible	Not significant
E_57	Cargreen Road	533951	168231	Education	Yes	Croydon AQMA	11.5	11.5	<0.1	<1	Negligible	Not significant
E_58	The Grove Nursery	505149	162640	Education	Yes	M25 AQMA	12.5	12.5	<0.1	<1	Negligible	Not significant
E_59	Rainbow Nursery	502296	166731	Education	No		10.7	10.7	<0.1	<1	Negligible	Not significant
E_60	Byfleet Cricket Club	505627	161307	Education	No		13.7	13.7	<0.1	<1	Negligible	Not significant
E_61	Manorcroft Nursery Egham	501358	170940	Education	No		10.9	10.9	<0.1	<1	Negligible	Not significant
E_62	Busy Bees Crawley	527542	136547	Education	No		9.9	9.9	<0.1	<1	Negligible	Not significant
E_63	Three Bridges Primary School	528502	136926	Education	No		10.0	10.0	<0.1	<1	Negligible	Not significant
E_64	Little Explorers Nursery and Preschool	529387	136872	Education	No		10.3	10.3	<0.1	<1	Negligible	Not significant
E_65	Oakwood School	529882	140380	Education	No		8.9	8.9	<0.1	<1	Negligible	Not significant
E_66	Hotham Primary School	526164	141600	Education	No		8.5	8.5	<0.1	<1	Negligible	Not significant
E_67	Horley Infant School	528406	143443	Education	No		9.7	9.7	<0.1	<1	Negligible	Not significant
E_68	Hotham Primary School	526030	141565	Education	No		8.6	8.6	<0.1	<1	Negligible	Not significant
E_69	Dovers Green School	526137	148231	Education	No		9.3	9.3	<0.1	<1	Negligible	Not significant
E_70	Shapes Day Nursery	526008	148421	Education	No		9.3	9.3	<0.1	<1	Negligible	Not significant
E_71	Povey Cross Road	527505	142356	Education	No		9.5	9.6	0.1	<1	Negligible	Not significant
E_72	Monkey Puzzle Day Nursery and Preschool Sutton	523791	164841	Education	Yes	Sutton AQMA	10.3	10.3	<0.1	<1	Negligible	Not significant
E_73	Hopscotch Day Nursery	525225	162093	Education	Yes	Sutton AQMA	10.0	10.0	<0.1	<1	Negligible	Not significant
E_74	Burlington Junior School	523550	164872	Education	Yes	Sutton AQMA	10.7	10.7	<0.1	<1	Negligible	Not significant
E_75	Chiltern Nurseries Ltd	525889	162543	Education	Yes	Sutton AQMA	9.7	9.7	<0.1	<1	Negligible	Not significant
E_76	First Little Steps Pre-School	524289	166923	Education	Yes	Merton AQMA	11.0	11.0	<0.1	<1	Negligible	Not significant
E_77	Owlets Nursery	531689	143109	Education	No		9.3	9.3	<0.1	<1	Negligible	Not significant
E_78	Copthorne C of E Junior School	531200	138721	Education	No		9.3	9.3	<0.1	<1	Negligible	Not significant
E_79	Oakwood School	530047	135909	Education	No		9.4	9.4	<0.1	<1	Negligible	Not significant
E_80	Brambly House Montessori School	530246	153690	Education	No		10.9	10.9	<0.1	<1	Negligible	Not significant
E_81	South Norwood Primary School	534271	168199	Education	Yes	Croydon AQMA	11.5	11.5	<0.1	<1	Negligible	Not significant
E_82	Haling Park Road	532099	163740	Education	Yes	Croydon AQMA	10.4	10.4	<0.1	<1	Negligible	Not significant
E_83	Harris Primary Academy Haling Park	524250	163811	Education	Yes	Sutton AQMA	10.5	10.5	<0.1	<1	Negligible	Not significant
E_84	All Saints New Road	528282	166514	Education	Yes	Sutton AQMA	10.6	10.6	<0.1	<1	Negligible	Not significant
E_85	Green Lane Primary & Nursery School	525963	166737	Education	Yes	Sutton AQMA	11.4	11.4	<0.1	<1	Negligible	Not significant
E_86	Bright Horizons North Cheam Day Nursery and Preschool	523699	165406	Education	Yes	Sutton AQMA	11.1	11.1	<0.1	<1	Negligible	Not significant
E_87	Addlestone Young People & Family Centre	504328	164354	Education	No		12.0	12.0	<0.1	<1	Negligible	Not significant
E_88	Our Lady Immaculate Catholic Primary School	523805	163351	Education	Yes	Sutton AQMA	9.8	9.8	<0.1	<1	Negligible	Not significant
E_89	Aragon Primary School	524027	166931	Education	Yes	Merton AQMA	10.9	10.9	<0.1	<1	Negligible	Not significant

ID	Name	X	Y	Type	In AQMA ?	AQMA Title	2038 Annual Mean PM <sub>2.5</sub> Concentration (µg/m <sup>3</sup> )			Change Relative to Air Quality Standard (%)	Impact	Significance
							Without Project	With Project	Change			
E_90	Sutton Centre	525094	164070	Education	Yes	Sutton AQMA	10.7	10.7	<0.1	<1	Negligible	Not significant
E_91	Toggles Nursery	533393	165788	Education	Yes	Croydon AQMA	10.8	10.8	<0.1	<1	Negligible	Not significant
E_92	Boyer School of Irish Dance	524451	166651	Education	Yes	Sutton AQMA	11.1	11.1	<0.1	<1	Negligible	Not significant
E_93	Cumnor House School for Girls	529657	161695	Education	Yes	Croydon AQMA	9.4	9.4	<0.1	<1	Negligible	Not significant
E_94	Hackbridge Primary School - London Road Campus	528352	166585	Education	Yes	Sutton AQMA	10.7	10.7	<0.1	<1	Negligible	Not significant
E_95	Hackbridge Primary School - London Road Campus	531192	168054	Education	Yes	Croydon AQMA	12.1	12.1	<0.1	<1	Negligible	Not significant
E_96	St Teresa R C Primary School	526526	167097	Education	Yes	Merton AQMA	11.5	11.5	<0.1	<1	Negligible	Not significant
E_97	St Teresa R C Primary School	526546	167153	Education	Yes	Merton AQMA	11.5	11.5	<0.1	<1	Negligible	Not significant
E_98	Woodgate Primary School	526572	133362	Education	No		9.8	9.8	<0.1	<1	Negligible	Not significant
E_99	Heathfield Academy	532498	164631	Education	Yes	Croydon AQMA	11.1	11.1	<0.1	<1	Negligible	Not significant
E_100	Malmesbury Primary School Morden	526333	167048	Education	Yes	Merton AQMA	11.5	11.5	<0.1	<1	Negligible	Not significant
E_101	Micklefield School	525294	150847	Education	No		9.7	9.7	<0.1	<1	Negligible	Not significant
E_102	Krishna Avanti Primary School, Croydon	531994	164898	Education	Yes	Croydon AQMA	11.2	11.2	<0.1	<1	Negligible	Not significant
E_103	Harris Primary Academy Purley Way	531136	164273	Education	Yes	Croydon AQMA	11.5	11.5	<0.1	<1	Negligible	Not significant
E_104	Marden Lodge Primary School & Nursery	531877	160740	Education	Yes	Croydon AQMA	10.0	10.0	<0.1	<1	Negligible	Not significant
E_105	St Nicholas School Canterbury Road Hub	531114	166684	Education	Yes	Croydon AQMA	11.9	11.9	<0.1	<1	Negligible	Not significant
E_106	Holmesdale Community Infant School	525480	151156	Education	No		9.3	9.3	<0.1	<1	Negligible	Not significant
E_107	Coombe Hill Junior School	535072	163963	Education	Yes	Croydon AQMA	9.3	9.3	<0.1	<1	Negligible	Not significant
E_108	Oasis Academy Ryelands	534700	167867	Education	Yes	Croydon AQMA	11.6	11.6	<0.1	<1	Negligible	Not significant
E_109	Al-Khair Primary School	531838	165892	Education	Yes	Croydon AQMA	11.3	11.3	<0.1	<1	Negligible	Not significant
E_110	Coombe Hill Junior School	534899	164070	Education	Yes	Croydon AQMA	9.4	9.4	<0.1	<1	Negligible	Not significant
E_111	Oasis Academy Shirley Park Stroud Green Campus	535065	167059	Education	Yes	Croydon AQMA	10.7	10.7	<0.1	<1	Negligible	Not significant
E_112	Dovers Green School	526075	148219	Education	No		9.4	9.4	<0.1	<1	Negligible	Not significant
E_113	North Downs Primary School (Leigh Site)	522117	147052	Education	No		8.5	8.6	0.1	<1	Negligible	Not significant
E_114	St Mary's Catholic Infant School	532651	166181	Education	Yes	Croydon AQMA	11.8	11.8	<0.1	<1	Negligible	Not significant
E_115	Cheam Park Farm Primary Academy	524396	165490	Education	Yes	Sutton AQMA	10.7	10.7	<0.1	<1	Negligible	Not significant
E_116	Intouch Outdoors Reigate	525311	150072	Education	No		9.6	9.6	<0.1	<1	Negligible	Not significant
E_117	West Thornton Primary School	530787	167028	Education	Yes	Croydon AQMA	11.6	11.6	<0.1	<1	Negligible	Not significant
E_118	Lime Tree Primary School	528630	152434	Education	No		9.9	9.9	<0.1	<1	Negligible	Not significant
E_119	Handcross Primary School	526204	130558	Education	No		8.8	8.9	0.1	<1	Negligible	Not significant
E_120	Yoga with Denise	501366	170822	Education	No		10.9	10.9	<0.1	<1	Negligible	Not significant
E_121	Three Bridges Primary School	528233	136990	Education	No		9.7	9.7	<0.1	<1	Negligible	Not significant
E_122	Kenley Primary School	533502	159150	Education	Yes	Croydon AQMA	9.2	9.2	<0.1	<1	Negligible	Not significant
E_123	Woodcote Primary School	529682	160422	Education	Yes	Croydon AQMA	9.2	9.2	<0.1	<1	Negligible	Not significant
E_124	St Dunstan's CoE Primary School, Cheam	524087	163468	Education	Yes	Sutton AQMA	10.1	10.1	<0.1	<1	Negligible	Not significant
E_125	Abbey Primary School	525449	166556	Education	Yes	Sutton AQMA	11.1	11.1	<0.1	<1	Negligible	Not significant
E_126	Cheam Fields Primary Academy	524148	164439	Education	Yes	Sutton AQMA	10.6	10.6	<0.1	<1	Negligible	Not significant
E_127	Russell Hill Road Day Nursery	531021	162244	Education	Yes	Croydon AQMA	9.9	9.9	<0.1	<1	Negligible	Not significant



ID	Name	X	Y	Type	In AQMA ?	AQMA Title	2038 Annual Mean PM <sub>2.5</sub> Concentration (µg/m <sup>3</sup> )			Change Relative to Air Quality Standard (%)	Impact	Significance
							Without Project	With Project	Change			
E_128	Montpelier Primary School	531691	162094	Education	Yes	Croydon AQMA	10.1	10.1	<0.1	<1	Negligible	Not significant
E_129	The Kindergartens	530029	165398	Education	Yes	Sutton AQMA	10.3	10.3	<0.1	<1	Negligible	Not significant
E_130	Aerodrome Primary School	531790	164208	Education	Yes	Croydon AQMA	10.8	10.8	<0.1	<1	Negligible	Not significant
E_131	The Link Primary School	530267	164885	Education	Yes	Sutton AQMA	10.6	10.6	<0.1	<1	Negligible	Not significant
E_132	Harris Aspire Academy	533809	168368	Education	Yes	Croydon AQMA	11.6	11.6	<0.1	<1	Negligible	Not significant
E_133	Russell Hill Road Day Nursery	531102	162228	Education	Yes	Croydon AQMA	9.9	9.9	<0.1	<1	Negligible	Not significant
E_134	Rutherford School	534030	164433	Education	Yes	Croydon AQMA	9.5	9.5	<0.1	<1	Negligible	Not significant
E_135	Harris Academy Sutton	525849	162481	Education	Yes	Sutton AQMA	9.7	9.7	<0.1	<1	Negligible	Not significant
E_136	Glenthorne High School	525280	166182	Education	Yes	Sutton AQMA	11.2	11.2	<0.1	<1	Negligible	Not significant
E_137	Cheam High School	524189	164581	Education	Yes	Sutton AQMA	10.6	10.6	<0.1	<1	Negligible	Not significant
E_138	BedZED	528357	166460	Education	Yes	Sutton AQMA	10.9	10.9	<0.1	<1	Negligible	Not significant
E_139	Reigate Valley College	525619	146729	Education	No		8.8	8.8	<0.1	<1	Negligible	Not significant
E_140	The Minster Junior School, Croydon	531830	164929	Education	Yes	Croydon AQMA	11.5	11.4	-0.1	<-1	Negligible	Not significant
E_141	Grange Park School	561144	158373	Education	No		10.2	10.2	<0.1	<1	Negligible	Not significant
E_142	Wrotham School	561091	158241	Education	No		10.1	10.1	<0.1	<1	Negligible	Not significant
E_143	Shirley High School Performing Arts College	535826	165244	Education	Yes	Croydon AQMA	9.8	9.8	<0.1	<1	Negligible	Not significant
E_144	St John's CofE Primary School	535737	165462	Education	Yes	Croydon AQMA	9.8	9.9	0.1	<1	Negligible	Not significant
E_145	Coloma Convent Girls' School	535582	165173	Education	Yes	Croydon AQMA	9.9	9.9	<0.1	<1	Negligible	Not significant
E_146	Trinity School	535193	165810	Education	Yes	Croydon AQMA	10.0	10.0	<0.1	<1	Negligible	Not significant
E_147	Oasis Academy Shirley Park	534794	166664	Education	Yes	Croydon AQMA	11.7	11.7	<0.1	<1	Negligible	Not significant
E_148	Cressey College	534524	167782	Education	Yes	Croydon AQMA	11.6	11.6	<0.1	<1	Negligible	Not significant
E_149	Oakwood School	534405	164511	Education	Yes	Croydon AQMA	9.5	9.5	<0.1	<1	Negligible	Not significant
E_150	Woodside Primary School and Children's Centre	534211	166913	Education	Yes	Croydon AQMA	11.4	11.4	<0.1	<1	Negligible	Not significant
E_151	St Chad's Catholic Primary School	533387	167861	Education	Yes	Croydon AQMA	11.1	11.1	<0.1	<1	Negligible	Not significant
E_152	Al-Khair School	533097	166191	Education	Yes	Croydon AQMA	12.1	12.1	<0.1	<1	Negligible	Not significant
E_153	Park Hill Infant School	533077	165278	Education	Yes	Croydon AQMA	10.6	10.6	<0.1	<1	Negligible	Not significant
E_154	Park Hill Junior School	533075	165294	Education	Yes	Croydon AQMA	10.6	10.6	<0.1	<1	Negligible	Not significant
E_155	Folly's End Christian School	533036	164604	Education	Yes	Croydon AQMA	10.3	10.3	<0.1	<1	Negligible	Not significant
E_156	Cambridge Tutors College	533029	164863	Education	Yes	Croydon AQMA	10.0	10.0	<0.1	<1	Negligible	Not significant
E_157	Selhurst Early Years Centre	532988	167415	Education	Yes	Croydon AQMA	11.9	11.9	<0.1	<1	Negligible	Not significant
E_158	Elmhurst School	532918	164487	Education	Yes	Croydon AQMA	10.9	10.9	<0.1	<1	Negligible	Not significant
E_159	Broadmead Primary School	532913	167010	Education	Yes	Croydon AQMA	11.8	11.8	<0.1	<1	Negligible	Not significant
E_160	BRIT School for Performing Arts and Technology	532864	167388	Education	Yes	Croydon AQMA	11.8	11.8	<0.1	<1	Negligible	Not significant
E_161	Whitehorse Manor Infant School	532815	168081	Education	Yes	Croydon AQMA	12.2	12.2	<0.1	<1	Negligible	Not significant
E_162	Whitehorse Manor Junior School	532806	168039	Education	Yes	Croydon AQMA	12.2	12.2	<0.1	<1	Negligible	Not significant
E_163	The Crescent Primary School	532757	167538	Education	Yes	Croydon AQMA	11.9	11.9	<0.1	<1	Negligible	Not significant
E_164	The Coningsby Pupil Referral Unit	532724	164850	Education	Yes	Croydon AQMA	11.2	11.2	<0.1	<1	Negligible	Not significant
E_165	Purley Oaks Primary School	532714	163279	Education	Yes	Croydon AQMA	10.3	10.3	<0.1	<1	Negligible	Not significant
E_166	St Mary's RC Junior School	532663	166264	Education	Yes	Croydon AQMA	11.6	11.6	<0.1	<1	Negligible	Not significant

ID	Name	X	Y	Type	In AQMA ?	AQMA Title	2038 Annual Mean PM <sub>2.5</sub> Concentration (µg/m <sup>3</sup> )			Change Relative to Air Quality Standard (%)	Impact	Significance
							Without Project	With Project	Change			
E_167	Harris Primary Academy Haling Park	532656	163897	Education	Yes	Croydon AQMA	10.4	10.4	<0.1	<1	Negligible	Not significant
E_168	Thornton Heath Children's Centre	532629	168135	Education	Yes	Croydon AQMA	11.8	11.8	<0.1	<1	Negligible	Not significant
E_169	St Mary's Catholic Infant School	532476	166182	Education	Yes	Croydon AQMA	11.6	11.6	<0.1	<1	Negligible	Not significant
E_170	St Mary's Catholic High School	532473	166299	Education	Yes	Croydon AQMA	11.5	11.5	<0.1	<1	Negligible	Not significant
E_171	Croydon Metropolitan College	532421	164748	Education	Yes	Croydon AQMA	11.1	11.1	<0.1	<1	Negligible	Not significant
E_172	Moving On Pupil Referral Unit	532415	164971	Education	Yes	Croydon AQMA	11.3	11.3	<0.1	<1	Negligible	Not significant
E_173	Educational Excellence and Wellbeing	532367	165211	Education	Yes	Croydon AQMA	12.2	12.2	<0.1	<1	Negligible	Not significant
E_174	Whitgift School	532316	164087	Education	Yes	Croydon AQMA	10.7	10.7	<0.1	<1	Negligible	Not significant
E_175	Harris Primary Academy Kenley	532270	160300	Education	Yes	Croydon AQMA	9.6	9.6	<0.1	<1	Negligible	Not significant
E_176	Howard Primary School	532264	164559	Education	Yes	Croydon AQMA	10.7	10.7	<0.1	<1	Negligible	Not significant
E_177	Ecclesbourne Primary School	532109	167590	Education	Yes	Croydon AQMA	11.8	11.8	<0.1	<1	Negligible	Not significant
E_178	Old Palace of John Whitgift School	532022	165446	Education	Yes	Croydon AQMA	11.5	11.5	<0.1	<1	Negligible	Not significant
E_179	Harris Invictus Academy Croydon	532015	166280	Education	Yes	Croydon AQMA	11.7	11.7	<0.1	<1	Negligible	Not significant
E_180	St Giles School	532007	163586	Education	Yes	Croydon AQMA	10.4	10.4	<0.1	<1	Negligible	Not significant
E_181	Aurora Redehall School	531914	141450	Education	No		8.7	8.7	<0.1	<1	Negligible	Not significant
E_182	Elmwood Infant School	531912	167009	Education	Yes	Croydon AQMA	12.2	12.2	<0.1	<1	Negligible	Not significant
E_183	New Life Christian School	531902	165761	Education	Yes	Croydon AQMA	11.3	11.3	<0.1	<1	Negligible	Not significant
E_184	Elmwood Junior School	531901	166914	Education	Yes	Croydon AQMA	11.7	11.7	<0.1	<1	Negligible	Not significant
E_185	Redehall Preparatory School Redehall Road Horley	531893	142528	Education	No		9.2	9.2	<0.1	<1	Negligible	Not significant
E_186	Regina Coeli Catholic Primary School	531889	163287	Education	Yes	Croydon AQMA	10.0	10.0	<0.1	<1	Negligible	Not significant
E_187	Christ Church CofE Primary School (Purley)	531870	162362	Education	Yes	Croydon AQMA	9.9	9.9	<0.1	<1	Negligible	Not significant
E_188	Harris Academy Purley	531786	163282	Education	Yes	Croydon AQMA	10.0	10.0	<0.1	<1	Negligible	Not significant
E_189	Burstow Primary School Wheelers Lane Horley	531770	143125	Education	No		9.4	9.4	<0.1	<1	Negligible	Not significant
E_190	Parish Church CofE Junior School	531660	165115	Education	Yes	Croydon AQMA	11.1	11.1	<0.1	<1	Negligible	Not significant
E_191	Fairway Infant School Fairway Crawley	531653	139073	Education	No		9.2	9.2	<0.1	<1	Negligible	Not significant
E_192	Copthorne Church of England Junior School Church Road Crawley	531647	139445	Education	No		9.1	9.1	<0.1	<1	Negligible	Not significant
E_193	Peter Pan Playgroup	531613	139518	Education	No		9.2	9.2	<0.1	<1	Negligible	Not significant
E_194	Purley Nursery School	531442	161965	Education	Yes	Croydon AQMA	10.3	10.3	<0.1	<1	Negligible	Not significant
E_195	Jack and Jill Pre School	531364	139455	Education	No		9.2	9.2	<0.1	<1	Negligible	Not significant
E_196	Cranbrook Nursery School Antlands Lane Horley	530721	140469	Education	No		9.7	9.7	<0.1	<1	Negligible	Not significant
E_197	Link Secondary School	530646	164867	Education	Yes	Sutton AQMA	10.9	10.9	<0.1	<1	Negligible	Not significant
E_198	Wilson's School	530388	163886	Education	Yes	Sutton AQMA	9.9	9.9	<0.1	<1	Negligible	Not significant
E_199	Link Primary School	530354	164854	Education	Yes	Sutton AQMA	10.8	10.8	<0.1	<1	Negligible	Not significant
E_200	High View Primary School	530317	164279	Education	Yes	Sutton AQMA	10.5	10.5	<0.1	<1	Negligible	Not significant
E_201	Roshe School Halifax Close Pound Hill	530049	138331	Education	No		10.4	10.4	<0.1	<1	Negligible	Not significant
E_202	School in North East Neighbourhood	529874	139331	Education	No		8.8	8.8	<0.1	<1	Negligible	Not significant
E_203	Woodcote Primary School	529662	160722	Education	Yes	Croydon AQMA	9.2	9.2	<0.1	<1	Negligible	Not significant
E_204	Maidenbower Junior School	529574	135904	Education	No		10.1	10.1	<0.1	<1	Negligible	Not significant

ID	Name	X	Y	Type	In AQMA ?	AQMA Title	2038 Annual Mean PM <sub>2.5</sub> Concentration (µg/m <sup>3</sup> )			Change Relative to Air Quality Standard (%)	Impact	Significance
							Without Project	With Project	Change			
E_205	Maidenbower Infant School	529519	135953	Education	No		10.1	10.1	<0.1	<1	Negligible	Not significant
E_206	Maidenbower and Pound Hill Children & Family Centre	529287	137141	Education	No		10.2	10.2	<0.1	<1	Negligible	Not significant
E_207	Pound Hill Junior School Crawley Lane Crawley	529283	137246	Education	No		10.2	10.2	<0.1	<1	Negligible	Not significant
E_208	Trinity Oaks Church of England Primary School Brookfield Drive Horley	529268	144190	Education	No		9.0	9.0	<0.1	<1	Negligible	Not significant
E_209	Pound Hill Infant School Crawley Lane Crawley	529195	137201	Education	No		10.2	10.2	<0.1	<1	Negligible	Not significant
E_210	Milton Mount Primary School Grattons Drive Crawley	529176	137874	Education	No		10.2	10.2	<0.1	<1	Negligible	Not significant
E_211	Langshott Infant School Smallfiel Road Horley	529062	143283	Education	No		9.4	9.5	0.1	<1	Negligible	Not significant
E_212	Wallington High School for Girls	529042	162598	Education	Yes	Sutton AQMA	9.9	9.9	<0.1	<1	Negligible	Not significant
E_213	Merstham Primary School	529001	152997	Education	No		10.6	10.6	<0.1	<1	Negligible	Not significant
E_214	Oakwood School	529000	143180	Education	No		9.4	9.5	0.1	<1	Negligible	Not significant
E_215	The Oakwood School Balcombe Road Horley	528977	143064	Education	No		9.7	9.7	<0.1	<1	Negligible	Not significant
E_216	Collingwood School	528785	164198	Education	Yes	Sutton AQMA	10.6	10.6	<0.1	<1	Negligible	Not significant
E_217	The Grange Children's Centre	528779	165303	Education	Yes	Sutton AQMA	10.8	10.8	<0.1	<1	Negligible	Not significant
E_218	Daisy Chain Day Nursery Three Bridges Road Crawley	528600	136988	Education	Yes	Hazelwick AQMA (proposed extension)	10.1	10.1	<0.1	<1	Negligible	Not significant
E_219	The Gatwick School	528544	139295	Education	No		8.9	8.9	<0.1	<1	Negligible	Not significant
E_220	Yattendon School Oakwood Road Horley AP	528484	143585	Education	No		9.7	9.7	<0.1	<1	Negligible	Not significant
E_221	Hazelwick School Hazelwick Mill Lane Crawley	528472	137857	Education	No		10.1	10.1	<0.1	<1	Negligible	Not significant
E_222	Yattendon School Oakwood Road Horley	528463	143622	Education	No		9.7	9.7	<0.1	<1	Negligible	Not significant
E_223	Toad Hall Nursery Massetts Road Horley	528400	142898	Education	Yes	AQMA No.3	9.5	9.5	<0.1	<1	Negligible	Not significant
E_224	Hazelwick School	528372	137813	Education	No		10.2	10.2	<0.1	<1	Negligible	Not significant
E_225	Willow Tree Montessori Lumley Road Horley	528350	143526	Education	No		9.7	9.7	<0.1	<1	Negligible	Not significant
E_226	Horley Infant School Lumley Road Horley AP	528343	143455	Education	No		9.7	9.7	<0.1	<1	Negligible	Not significant
E_227	Horley Infant School Lumley Road Horley	528339	143494	Education	No		9.7	9.7	<0.1	<1	Negligible	Not significant
E_228	St Andrew's CofE Primary School	528296	135905	Education	No		9.8	9.8	<0.1	<1	Negligible	Not significant
E_229	Culvers House Primary School	528231	166331	Education	Yes	Sutton AQMA	10.4	10.4	<0.1	<1	Negligible	Not significant
E_230	Fennies Day Nursery Albert Road Horley	528115	143507	Education	No		10.1	10.1	<0.1	<1	Negligible	Not significant
E_231	Three Bridges Primary School	528072	137007	Education	No		10.0	10.0	<0.1	<1	Negligible	Not significant
E_232	Three Bridges Junior School Gales Drive Crawley	527892	136920	Education	No		9.8	9.8	<0.1	<1	Negligible	Not significant
E_233	Three Bridges Infant School Gales Place Crawley	527882	136919	Education	No		9.8	9.8	<0.1	<1	Negligible	Not significant
E_234	Meath Green Infant School Kiln Lane Horley	527549	144173	Education	No		9.1	9.1	<0.1	<1	Negligible	Not significant
E_235	St Francis of Assisi Catholic Primary School Crawley	527325	135971	Education	No		10.6	10.6	<0.1	<1	Negligible	Not significant
E_236	Crawley College College Road Crawley	527279	136788	Education	No		10.2	10.2	<0.1	<1	Negligible	Not significant
E_237	Northgate Children & Family Centre Barnfield Road Crawley	527275	137473	Education	No		10.0	10.0	<0.1	<1	Negligible	Not significant
E_238	Northgate Primary School Green Lane Crawley	527236	137383	Education	No		10.1	10.1	<0.1	<1	Negligible	Not significant
E_239	Northgate Primary School Green Lane Crawley AP	527203	137415	Education	No		10.1	10.1	<0.1	<1	Negligible	Not significant

ID	Name	X	Y	Type	In AQMA ?	AQMA Title	2038 Annual Mean PM <sub>2.5</sub> Concentration (µg/m <sup>3</sup> )			Change Relative to Air Quality Standard (%)	Impact	Significance
							Without Project	With Project	Change			
E_240	Brookfield Day Nursery London Road Crawley	527116	139361	Education	No		9.2	9.1	-0.1	<-1	Negligible	Not significant
E_241	Westvale Park Primary Academy	526997	144531	Education	No		8.7	8.7	<0.1	<1	Negligible	Not significant
E_242	Brookfield Day Nursery London Road Langley Green	526983	139032	Education	No		9.0	9.0	<0.1	<1	Negligible	Not significant
E_243	Cranbrook Childcare & Learning Charlwood Road Horley	526360	141937	Education	No		8.7	8.7	<0.1	<1	Negligible	Not significant
E_244	Charlwood House Day Nursery Charlwood Road Crawley	526325	139867	Education	No		8.7	8.7	<0.1	<1	Negligible	Not significant
E_245	West Green Primary School West Green Drive Crawley	526235	137012	Education	No		10.0	10.0	<0.1	<1	Negligible	Not significant
E_246	Langley Green Primary School/Willow Tree Pre-school Stagelands Crawley	526146	138010	Education	No		9.7	9.7	<0.1	<1	Negligible	Not significant
E_247	Our Lady Queen of Heaven Playgroup/Gateways Playgroup	526096	138060	Education	No		9.5	9.5	<0.1	<1	Negligible	Not significant
E_248	Our Lady Queen of Heaven Catholic Primary School Hare Lane Crawley	525812	137853	Education	No		9.7	9.7	<0.1	<1	Negligible	Not significant
E_249	St Margaret's CofE Primary School	525609	137284	Education	No		9.7	9.7	<0.1	<1	Negligible	Not significant
E_250	St Margaret's Church of England Primary School The Mardens Crawley	525567	137340	Education	No		9.7	9.7	<0.1	<1	Negligible	Not significant
E_251	Manor Green Primary School Lady Margaret Road Crawley	525508	137094	Education	No		9.8	9.8	<0.1	<1	Negligible	Not significant
E_252	Manor Green College	525442	137195	Education	No		9.6	9.6	<0.1	<1	Negligible	Not significant
E_253	Ifield Community College	525412	136922	Education	No		9.8	9.8	<0.1	<1	Negligible	Not significant
E_254	Reigate College	525412	150521	Education	No		9.8	9.8	<0.1	<1	Negligible	Not significant
E_255	Glenthorne High School	525384	166076	Education	Yes	Sutton AQMA	11.4	11.4	<0.1	<1	Negligible	Not significant
E_256	Langley Lane Playgroup	525242	137905	Education	No		9.6	9.6	<0.1	<1	Negligible	Not significant
E_257	Avenue Primary School	525187	162351	Education	Yes	Sutton AQMA	9.8	9.8	<0.1	<1	Negligible	Not significant
E_258	The Mill Primary School Ifield Drive Crawley AP	525121	136740	Education	No		9.9	9.9	<0.1	<1	Negligible	Not significant
E_259	Westbourne Primary School	525079	165269	Education	Yes	Sutton AQMA	10.9	10.9	<0.1	<1	Negligible	Not significant
E_260	The Mill Primary School Ifield Drive Crawley	525057	136775	Education	No		9.8	9.8	<0.1	<1	Negligible	Not significant
E_261	Gossops Green Community Primary School Kidborough Road Crawley	525046	136025	Education	No		9.7	9.7	<0.1	<1	Negligible	Not significant
E_262	Brookfield Primary School	524279	166040	Education	Yes	Sutton AQMA	10.9	10.9	<0.1	<1	Negligible	Not significant
E_263	Merrywood House Independent Special School	524008	152406	Education	No		10.2	10.2	<0.1	<1	Negligible	Not significant
E_264	Aragon Primary School	523981	167027	Education	Yes	Merton AQMA	10.3	10.3	<0.1	<1	Negligible	Not significant
E_265	St Cecilia's Catholic Primary School	523869	165771	Education	Yes	Sutton AQMA	11.1	11.1	<0.1	<1	Negligible	Not significant
E_266	Lower Morden Children's Centre	523854	167075	Education	Yes	Merton AQMA	10.3	10.3	<0.1	<1	Negligible	Not significant
E_267	Green Oak Children's Centre (Formally Nonsuch and Cheam Sure Start Children's Centre)	523830	165687	Education	Yes	Sutton AQMA	11.3	11.3	<0.1	<1	Negligible	Not significant
E_268	Brookways School	523750	165481	Education	Yes	Sutton AQMA	11.1	11.1	<0.1	<1	Negligible	Not significant
E_269	Dorchester Primary School	523199	166071	Education	Yes	Sutton AQMA	10.6	10.6	<0.1	<1	Negligible	Not significant
E_270	Cheam Common Junior School	522765	165573	Education	Yes	Sutton AQMA	10.8	10.8	<0.1	<1	Negligible	Not significant
E_271	Cheam Common Infants' School	522710	165615	Education	Yes	Sutton AQMA	10.8	10.8	<0.1	<1	Negligible	Not significant
E_272	St Peter's CofE (Aided) Primary School	521088	122605	Education	No		8.9	8.9	<0.1	<1	Negligible	Not significant
E_273	Downsend School	517614	156985	Education	No		11.3	11.3	<0.1	<1	Negligible	Not significant
E_274	St Andrew's Catholic School	517451	157208	Education	No		11.3	11.3	<0.1	<1	Negligible	Not significant



ID	Name	X	Y	Type	In AQMA ?	AQMA Title	2038 Annual Mean PM <sub>2.5</sub> Concentration (µg/m <sup>3</sup> )			Change Relative to Air Quality Standard (%)	Impact	Significance
							Without Project	With Project	Change			
E_275	St Peter's Catholic Primary School	517386	157248	Education	No		11.4	11.5	0.1	<1	Negligible	Not significant
E_276	Byfleet Primary School	505679	161616	Education	No		11.8	11.8	<0.1	<1	Negligible	Not significant
E_277	Ongar Place Primary School	504336	163888	Education	No		11.7	11.7	<0.1	<1	Negligible	Not significant
E_278	St Paul's CofE Primary School	504214	164553	Education	No		11.8	11.8	<0.1	<1	Negligible	Not significant
E_279	Holy Family Catholic Primary School Addlestone	504179	164024	Education	No		11.7	11.7	<0.1	<1	Negligible	Not significant
E_280	Jubilee High School	504161	164440	Education	No		12.4	12.4	<0.1	<1	Negligible	Not significant
E_281	Sir William Perkins's School	503701	166317	Education	No		11.4	11.4	<0.1	<1	Negligible	Not significant
E_282	Meadowcroft Community Infant School	503617	165234	Education	No		11.1	11.1	<0.1	<1	Negligible	Not significant
E_283	Salesian School Chertsey	503152	165824	Education	No		11.2	11.2	<0.1	<1	Negligible	Not significant
E_284	White Lodge Children's Centre	502995	165564	Education	No		9.9	9.9	<0.1	<1	Negligible	Not significant
H_1	Hall Grange	535654	165401	Healthcare	Yes	Croydon AQMA	10.0	10.0	<0.1	<1	Negligible	Not significant
H_2	Tollgate Children'S Centre	535104	167333	Healthcare	Yes	Croydon AQMA	10.6	10.7	0.1	<1	Negligible	Not significant
H_3	Shirley Clinic	535074	166042	Healthcare	Yes	Croydon AQMA	10.8	10.8	<0.1	<1	Negligible	Not significant
H_4	Nas House	534898	166366	Healthcare	Yes	Croydon AQMA	11.6	11.6	<0.1	<1	Negligible	Not significant
H_5	Woodside Health Centre	534525	167758	Healthcare	Yes	Croydon AQMA	11.6	11.6	<0.1	<1	Negligible	Not significant
H_6	Crisis Unit	534116	166166	Healthcare	Yes	Croydon AQMA	11.1	11.1	<0.1	<1	Negligible	Not significant
H_7	Selhurst Road Hostel	533827	168282	Healthcare	Yes	Croydon AQMA	11.7	11.7	<0.1	<1	Negligible	Not significant
H_8	82 Coombe Road	533752	164500	Healthcare	Yes	Croydon AQMA	10.2	10.2	<0.1	<1	Negligible	Not significant
H_9	Barchester Thackeray House Care Home	533690	165736	Healthcare	Yes	Croydon AQMA	10.9	10.9	<0.1	<1	Negligible	Not significant
H_10	Wilhelmina House	533596	165553	Healthcare	Yes	Croydon AQMA	11.0	11.0	<0.1	<1	Negligible	Not significant
H_11	Barrington Lodge Nursing Home	533497	166511	Healthcare	Yes	Croydon AQMA	11.9	11.9	<0.1	<1	Negligible	Not significant
H_12	Morland Road Clinic	533405	166411	Healthcare	Yes	Croydon AQMA	11.9	11.8	-0.1	<-1	Negligible	Not significant
H_13	Mhoa Croydon North	533181	167750	Healthcare	Yes	Croydon AQMA	11.6	11.6	<0.1	<1	Negligible	Not significant
H_14	Heavers Court Care Home For Dementia And Nursing	533180	167749	Healthcare	Yes	Croydon AQMA	11.6	11.6	<0.1	<1	Negligible	Not significant
H_15	Tudor House	533131	164534	Healthcare	Yes	Croydon AQMA	9.9	9.9	<0.1	<1	Negligible	Not significant
H_16	Evergreen Lodge	533042	164618	Healthcare	Yes	Croydon AQMA	10.3	10.3	<0.1	<1	Negligible	Not significant
H_17	Villa Maria Nursing Home	533022	164252	Healthcare	Yes	Croydon AQMA	10.1	10.1	<0.1	<1	Negligible	Not significant
H_18	Albany Lodge Nursing Home	532787	166475	Healthcare	Yes	Croydon AQMA	11.8	11.8	<0.1	<1	Negligible	Not significant
H_19	Jane House	532782	140716	Healthcare	No		8.8	8.8	<0.1	<1	Negligible	Not significant
H_20	Clarendon Nursing Home	532743	168035	Healthcare	Yes	Croydon AQMA	11.9	11.9	<0.1	<1	Negligible	Not significant
H_21	Sickle Cell And Thalassaemia Centre	532711	167740	Healthcare	Yes	Croydon AQMA	12.4	12.4	<0.1	<1	Negligible	Not significant
H_22	Speakers Court	532657	166463	Healthcare	Yes	Croydon AQMA	11.5	11.5	<0.1	<1	Negligible	Not significant
H_23	Croydon Corporate Headquarters Carolyn House	532642	165897	Healthcare	Yes	Croydon AQMA	11.7	11.6	-0.1	<-1	Negligible	Not significant
H_24	Southern House 111 Centre	532629	165729	Healthcare	Yes	Croydon AQMA	11.6	11.6	<0.1	<1	Negligible	Not significant
H_25	Rowfant Residential Home	532591	136995	Healthcare	No		8.4	8.4	<0.1	<1	Negligible	Not significant
H_26	Brownrigg	532506	139383	Healthcare	No		9.0	9.0	<0.1	<1	Negligible	Not significant
H_27	Access Ability	532462	167384	Healthcare	Yes	Croydon AQMA	11.8	11.8	<0.1	<1	Negligible	Not significant
H_28	Scott House	532435	164427	Healthcare	Yes	Croydon AQMA	11.0	11.0	<0.1	<1	Negligible	Not significant

ID	Name	X	Y	Type	In AQMA ?	AQMA Title	2038 Annual Mean PM <sub>2.5</sub> Concentration (µg/m <sup>3</sup> )			Change Relative to Air Quality Standard (%)	Impact	Significance
							Without Project	With Project	Change			
H_29	Jordan Lodge	532431	164426	Healthcare	Yes	Croydon AQMA	11.0	11.0	<0.1	<1	Negligible	Not significant
H_30	Whitgift House	532412	164024	Healthcare	Yes	Croydon AQMA	10.7	10.7	<0.1	<1	Negligible	Not significant
H_31	Leon House	532396	165041	Healthcare	Yes	Croydon AQMA	11.8	11.8	<0.1	<1	Negligible	Not significant
H_32	Croydon Nhs Walk-In-Centre	532325	165378	Healthcare	Yes	Croydon AQMA	11.9	11.9	<0.1	<1	Negligible	Not significant
H_33	Add-Croyon Dip	532324	165320	Healthcare	Yes	Croydon AQMA	12.1	12.0	-0.1	<-1	Negligible	Not significant
H_34	Shepherds Corner	532247	166614	Healthcare	Yes	Croydon AQMA	11.8	11.8	<0.1	<1	Negligible	Not significant
H_35	477 Brighton Road	532233	162566	Healthcare	Yes	Croydon AQMA	10.4	10.4	<0.1	<1	Negligible	Not significant
H_36	Rosina Lodge	532198	163535	Healthcare	Yes	Croydon AQMA	10.3	10.3	<0.1	<1	Negligible	Not significant
H_37	Jean Garwood House	532183	164599	Healthcare	Yes	Croydon AQMA	10.9	10.9	<0.1	<1	Negligible	Not significant
H_38	Redehall Cottage	532157	141201	Healthcare	No		8.7	8.7	<0.1	<1	Negligible	Not significant
H_39	Oak Field	532125	166250	Healthcare	Yes	Croydon AQMA	11.7	11.7	<0.1	<1	Negligible	Not significant
H_40	Lantern Hall Day Centre	532114	165162	Healthcare	Yes	Croydon AQMA	11.8	11.8	<0.1	<1	Negligible	Not significant
H_41	Croydon Perinatal Cmht	532086	165853	Healthcare	Yes	Croydon AQMA	11.7	11.7	<0.1	<1	Negligible	Not significant
H_42	Lennard Road	532070	166388	Healthcare	Yes	Croydon AQMA	11.5	11.5	<0.1	<1	Negligible	Not significant
H_43	Lucerne House	532056	168054	Healthcare	Yes	Croydon AQMA	11.8	11.8	<0.1	<1	Negligible	Not significant
H_44	Purley Dialysis Unit	532046	162323	Healthcare	Yes	Croydon AQMA	10.3	10.3	<0.1	<1	Negligible	Not significant
H_45	Surestart	532013	166236	Healthcare	Yes	Croydon AQMA	11.7	11.7	<0.1	<1	Negligible	Not significant
H_46	Queens Accommodation	532008	167321	Healthcare	Yes	Croydon AQMA	12.0	12.0	<0.1	<1	Negligible	Not significant
H_47	Crystal Centre For Children'S Services	531962	166685	Healthcare	Yes	Croydon AQMA	12.1	12.1	<0.1	<1	Negligible	Not significant
H_48	James Terry Court	531957	163883	Healthcare	Yes	Croydon AQMA	10.4	10.4	<0.1	<1	Negligible	Not significant
H_49	44 Kimberley Road	531956	167466	Healthcare	Yes	Croydon AQMA	12.2	12.2	<0.1	<1	Negligible	Not significant
H_50	Oban House Care Home	531939	164369	Healthcare	Yes	Croydon AQMA	11.0	11.0	<0.1	<1	Negligible	Not significant
H_51	Warren Court	531919	161691	Healthcare	Yes	Croydon AQMA	10.0	10.0	<0.1	<1	Negligible	Not significant
H_52	Francis Court	531909	139594	Healthcare	No		9.2	9.2	<0.1	<1	Negligible	Not significant
H_53	St John's Nursing Home Ltd	531907	164085	Healthcare	Yes	Croydon AQMA	11.1	11.1	<0.1	<1	Negligible	Not significant
H_54	Mary's Home	531889	164310	Healthcare	Yes	Croydon AQMA	11.1	11.1	<0.1	<1	Negligible	Not significant
H_55	Rosina Gardens	531871	162163	Healthcare	Yes	Croydon AQMA	10.3	10.3	<0.1	<1	Negligible	Not significant
H_56	851 Brighton Road	531849	162142	Healthcare	Yes	Croydon AQMA	10.3	10.3	<0.1	<1	Negligible	Not significant
H_57	Liberty Lodge	531839	161803	Healthcare	Yes	Croydon AQMA	10.0	10.0	<0.1	<1	Negligible	Not significant
H_58	Thornton Lodge	531804	168040	Healthcare	Yes	Croydon AQMA	12.0	12.0	<0.1	<1	Negligible	Not significant
H_59	South Croydon Ambulance Station	531786	163814	Healthcare	Yes	Croydon AQMA	10.1	10.1	<0.1	<1	Negligible	Not significant
H_60	44 Broad Green Avenue	531733	166958	Healthcare	Yes	Croydon AQMA	11.8	11.8	<0.1	<1	Negligible	Not significant
H_61	Croydon University Hospital	531717	167204	Healthcare	Yes	Croydon AQMA	12.2	12.2	<0.1	<1	Negligible	Not significant
H_62	Brigstock Primary Care	531625	167932	Healthcare	Yes	Croydon AQMA	12.2	12.2	<0.1	<1	Negligible	Not significant
H_63	Purley War Memorial Hospital	531451	161843	Healthcare	Yes	Croydon AQMA	10.4	10.4	<0.1	<1	Negligible	Not significant
H_64	Foxley Lodge	531419	161299	Healthcare	Yes	Croydon AQMA	10.4	10.4	<0.1	<1	Negligible	Not significant
H_65	Croydon South (Mhoa)	531406	161919	Healthcare	Yes	Croydon AQMA	10.3	10.3	<0.1	<1	Negligible	Not significant
H_66	Hermitage	531336	167278	Healthcare	Yes	Croydon AQMA	12.1	12.1	<0.1	<1	Negligible	Not significant
H_67	Dunheved Lodge	531305	167425	Healthcare	Yes	Croydon AQMA	12.1	12.1	<0.1	<1	Negligible	Not significant

ID	Name	X	Y	Type	In AQMA ?	AQMA Title	2038 Annual Mean PM <sub>2.5</sub> Concentration (µg/m <sup>3</sup> )			Change Relative to Air Quality Standard (%)	Impact	Significance
							Without Project	With Project	Change			
H_68	Redstone House	531253	148719	Healthcare	No		10.1	10.1	<0.1	<1	Negligible	Not significant
H_69	Redstone House	531247	148721	Healthcare	No		10.1	10.1	<0.1	<1	Negligible	Not significant
H_70	Waddon Clinic	531211	164480	Healthcare	Yes	Croydon AQMA	10.9	10.9	<0.1	<1	Negligible	Not significant
H_71	Purley View Nursing Home	531166	161493	Healthcare	Yes	Croydon AQMA	10.9	11.0	0.1	<1	Negligible	Not significant
H_72	Kings Lodge Centre For Complex Needs	531149	148555	Healthcare	No		10.0	10.0	<0.1	<1	Negligible	Not significant
H_73	33 Gonville Road	531010	167646	Healthcare	Yes	Croydon AQMA	12.2	12.2	<0.1	<1	Negligible	Not significant
H_74	Chaldon Rise Nursing Home	531006	153553	Healthcare	No		10.6	10.6	<0.1	<1	Negligible	Not significant
H_75	Rosemanor 2	531001	161172	Healthcare	Yes	Croydon AQMA	10.6	10.6	<0.1	<1	Negligible	Not significant
H_76	The Params Care Ltd	530975	161772	Healthcare	Yes	Croydon AQMA	10.0	10.0	<0.1	<1	Negligible	Not significant
H_77	Lombard House Training Facility	530819	166721	Healthcare	Yes	Croydon AQMA	11.7	11.7	<0.1	<1	Negligible	Not significant
H_78	Beddington Care Home	530795	164861	Healthcare	Yes	Sutton AQMA	11.0	11.0	<0.1	<1	Negligible	Not significant
H_79	Amberley Lodge Nursing Home	530767	160903	Healthcare	Yes	Croydon AQMA	10.9	10.9	<0.1	<1	Negligible	Not significant
H_80	The Manor	530758	161108	Healthcare	Yes	Croydon AQMA	9.5	9.5	<0.1	<1	Negligible	Not significant
H_81	Amberley Lodge Nursing Home	530688	160954	Healthcare	Yes	Croydon AQMA	9.7	9.7	<0.1	<1	Negligible	Not significant
H_82	Coppice Lea Care Home With Nursing	530674	152749	Healthcare	No		10.5	10.5	<0.1	<1	Negligible	Not significant
H_83	Better Care Residential Home	530476	160350	Healthcare	Yes	Croydon AQMA	10.2	10.2	<0.1	<1	Negligible	Not significant
H_84	Callum House	530204	160233	Healthcare	Yes	Croydon AQMA	9.7	9.7	<0.1	<1	Negligible	Not significant
H_85	231 Stafford Road	530153	163984	Healthcare	Yes	Sutton AQMA	10.2	10.2	<0.1	<1	Negligible	Not significant
H_86	Clifton House	530148	159986	Healthcare	Yes	Croydon AQMA	9.9	9.9	<0.1	<1	Negligible	Not significant
H_87	Abbey Lodge	530027	159899	Healthcare	Yes	Croydon AQMA	9.7	9.7	<0.1	<1	Negligible	Not significant
H_88	The Eadmund	530010	159875	Healthcare	Yes	Croydon AQMA	9.7	9.7	<0.1	<1	Negligible	Not significant
H_89	Gate Lodge	529869	161052	Healthcare	Yes	Croydon AQMA	9.4	9.4	<0.1	<1	Negligible	Not significant
H_90	Trent House	529864	140446	Healthcare	No		8.9	8.9	<0.1	<1	Negligible	Not significant
H_91	100 Woodcote Grove Road	529845	160586	Healthcare	Yes	Croydon AQMA	9.6	9.6	<0.1	<1	Negligible	Not significant
H_92	Acorns	529842	137781	Healthcare	No		10.3	10.3	<0.1	<1	Negligible	Not significant
H_93	Crystal	529809	160579	Healthcare	Yes	Croydon AQMA	9.4	9.4	<0.1	<1	Negligible	Not significant
H_94	Beth Ezra	529699	161000	Healthcare	Yes	Croydon AQMA	9.6	9.6	<0.1	<1	Negligible	Not significant
H_95	Restoration Residential Care Home	529586	167204	Healthcare	Yes	Sutton AQMA	10.5	10.5	<0.1	<1	Negligible	Not significant
H_96	The White House	529536	158394	Healthcare	Yes	Croydon AQMA	9.2	9.2	<0.1	<1	Negligible	Not significant
H_97	Maidenbower Day Centre	529496	135879	Healthcare	No		10.1	10.1	<0.1	<1	Negligible	Not significant
H_98	Womens Service Croydon	529489	161811	Healthcare	Yes	Croydon AQMA	9.7	9.7	<0.1	<1	Negligible	Not significant
H_99	Tanners Farm	529332	141954	Healthcare	No		9.6	9.6	<0.1	<1	Negligible	Not significant
H_100	Raola House	529220	162162	Healthcare	Yes	Sutton AQMA	10.1	10.1	<0.1	<1	Negligible	Not significant
H_101	Woodcote House	529211	162634	Healthcare	Yes	Sutton AQMA	9.7	9.7	<0.1	<1	Negligible	Not significant
H_102	Wallington Resource Centre	529074	163103	Healthcare	Yes	Sutton AQMA	10.5	10.5	<0.1	<1	Negligible	Not significant
H_103	75 Woodcote Road	529074	163102	Healthcare	Yes	Sutton AQMA	10.5	10.5	<0.1	<1	Negligible	Not significant
H_104	Croftdown House	529043	157799	Healthcare	Yes	Croydon AQMA	9.0	9.0	<0.1	<1	Negligible	Not significant
H_105	Rosswood Gardens	529031	163841	Healthcare	Yes	Sutton AQMA	10.1	10.1	<0.1	<1	Negligible	Not significant
H_106	Kenilworth	528969	142909	Healthcare	No		9.5	9.5	<0.1	<1	Negligible	Not significant

ID	Name	X	Y	Type	In AQMA ?	AQMA Title	2038 Annual Mean PM <sub>2.5</sub> Concentration (µg/m <sup>3</sup> )			Change Relative to Air Quality Standard (%)	Impact	Significance
							Without Project	With Project	Change			
H_107	The Barn House	528909	153450	Healthcare	No		10.5	10.5	<0.1	<1	Negligible	Not significant
H_108	Clifton Manor	528863	164167	Healthcare	Yes	Sutton AQMA	11.1	11.1	<0.1	<1	Negligible	Not significant
H_109	Bridge House Care Centre	528702	165185	Healthcare	Yes	Sutton AQMA	10.9	10.9	<0.1	<1	Negligible	Not significant
H_110	Prosignia Ltd	528660	156283	Healthcare	No		9.3	9.3	<0.1	<1	Negligible	Not significant
H_111	56 Oakwood Road	528610	143465	Healthcare	No		9.8	9.8	<0.1	<1	Negligible	Not significant
H_112	Lumley Road	528460	143349	Healthcare	No		9.7	9.7	<0.1	<1	Negligible	Not significant
H_113	Gatwick Ambulance Station	528443	141574	Healthcare	No		10.3	10.3	<0.1	<1	Negligible	Not significant
H_114	Nutbush Cottage	528407	144986	Healthcare	No		9.7	9.7	<0.1	<1	Negligible	Not significant
H_115	Horley Response Post	528405	142942	Healthcare	No		9.5	9.5	<0.1	<1	Negligible	Not significant
H_116	Chippings	528399	142708	Healthcare	Yes	AQMA No.3	9.5	9.5	<0.1	<1	Negligible	Not significant
H_117	Bridge Medical Centre Wassand Close Crawley	528348	136914	Healthcare	No		9.8	9.8	<0.1	<1	Negligible	Not significant
H_118	Barchester Wykeham House Care Home	528336	142744	Healthcare	Yes	AQMA No.3	9.5	9.6	0.1	<1	Negligible	Not significant
H_119	Horley Health Centre	528285	143097	Healthcare	No		9.9	9.9	<0.1	<1	Negligible	Not significant
H_120	Barnfield	528279	142568	Healthcare	Yes	AQMA No.3	9.6	9.6	<0.1	<1	Negligible	Not significant
H_121	Secamb Head Office	528255	138640	Healthcare	No		9.8	9.8	<0.1	<1	Negligible	Not significant
H_122	1 Wood Close	528198	145907	Healthcare	No		8.9	8.9	<0.1	<1	Negligible	Not significant
H_123	Upfield	528196	142629	Healthcare	Yes	AQMA No.3	9.5	9.5	<0.1	<1	Negligible	Not significant
H_124	Horley Community Mh Team	528180	143151	Healthcare	No		9.8	9.9	0.1	<1	Negligible	Not significant
H_125	Roseleigh	528180	142966	Healthcare	No		9.4	9.4	<0.1	<1	Negligible	Not significant
H_126	Malvern	528156	142953	Healthcare	No		9.4	9.4	<0.1	<1	Negligible	Not significant
H_127	Smallbrook Care Home	528106	142693	Healthcare	Yes	AQMA No.3	9.5	9.5	<0.1	<1	Negligible	Not significant
H_128	Longford	528067	142802	Healthcare	No		9.7	9.7	<0.1	<1	Negligible	Not significant
H_129	The Oaks	527947	136711	Healthcare	No		9.9	9.9	<0.1	<1	Negligible	Not significant
H_130	Redhill Community Hub	527744	150533	Healthcare	No		9.9	9.9	<0.1	<1	Negligible	Not significant
H_131	Gracewell Of Horley Park	527718	143475	Healthcare	No		9.4	9.5	0.1	<1	Negligible	Not significant
H_132	Gatwick Mrc	527558	138664	Healthcare	No		9.3	9.3	<0.1	<1	Negligible	Not significant
H_133	The Orchards	527545	136665	Healthcare	No		10.0	10.0	<0.1	<1	Negligible	Not significant
H_134	Exchange Road Clinic	527337	136876	Healthcare	No		10.2	10.2	<0.1	<1	Negligible	Not significant
H_135	Health Centre Exchange Road	527289	136873	Healthcare	No		10.2	10.3	0.1	1	Negligible	Not significant
H_136	Central Health Clinic	527273	136923	Healthcare	No		10.1	10.1	<0.1	<1	Negligible	Not significant
H_137	Tushmore Lane	527268	137862	Healthcare	Yes	Hazelwick AQMA	10.5	10.5	<0.1	<1	Negligible	Not significant
H_138	Briar House	527258	142416	Healthcare	No		9.4	9.4	<0.1	<1	Negligible	Not significant
H_139	Gatwick Park Hospital	527151	142551	Healthcare	No		9.2	9.2	<0.1	<1	Negligible	Not significant
H_140	Overline House	527125	136352	Healthcare	No		9.8	9.8	<0.1	<1	Negligible	Not significant
H_141	Gatwick Hart	527085	140106	Healthcare	No		8.7	8.8	0.1	1	Negligible	Not significant
H_142	Spire Gatwick Park Hospital Povey Cross Roadhookwood	526928	142637	Healthcare	No		8.9	8.9	<0.1	<1	Negligible	Not significant
H_143	Ferndale Nursing Home	526913	135850	Healthcare	No		10.1	10.1	<0.1	<1	Negligible	Not significant
H_144	Longley House	526898	136287	Healthcare	No		10.2	10.2	<0.1	<1	Negligible	Not significant



ID	Name	X	Y	Type	In AQMA ?	AQMA Title	2038 Annual Mean PM <sub>2.5</sub> Concentration (µg/m <sup>3</sup> )			Change Relative to Air Quality Standard (%)	Impact	Significance
							Without Project	With Project	Change			
H_145	Unit 7 Bluebird House	526881	142186	Healthcare	No		9.1	9.1	<0.1	<1	Negligible	Not significant
H_146	Nws.Crs & Htt	526861	138469	Healthcare	No		9.6	9.6	<0.1	<1	Negligible	Not significant
H_147	Ravendene Primary Care Centre	526733	136226	Healthcare	No		10.1	10.1	<0.1	<1	Negligible	Not significant
H_148	Cabot House	526711	135821	Healthcare	No		10.2	10.2	<0.1	<1	Negligible	Not significant
H_149	Clayton House	526687	135911	Healthcare	No		10.2	10.2	<0.1	<1	Negligible	Not significant
H_150	Aniska Lodge	526663	125555	Healthcare	No		9.7	9.7	<0.1	<1	Negligible	Not significant
H_151	Queens Lodge	526449	135937	Healthcare	No		10.1	10.1	<0.1	<1	Negligible	Not significant
H_152	Crawley Ambulance Station	526352	137316	Healthcare	No		10.1	10.1	<0.1	<1	Negligible	Not significant
H_153	Bishops Bell Clinic	526342	136923	Healthcare	No		10.2	10.2	<0.1	<1	Negligible	Not significant
H_154	Crawley Walk In Centre	526321	136849	Healthcare	No		10.0	10.0	<0.1	<1	Negligible	Not significant
H_155	The Weald Day Hospital	526264	136746	Healthcare	No		10.0	10.0	<0.1	<1	Negligible	Not significant
H_156	69 Reigate Road	526249	144331	Healthcare	No		8.8	8.8	<0.1	<1	Negligible	Not significant
H_157	West Green Child Centre (Crawley)	526249	136953	Healthcare	No		10.1	10.1	<0.1	<1	Negligible	Not significant
H_158	The Dumbledore Surgery	526240	129796	Healthcare	No		9.6	9.6	<0.1	<1	Negligible	Not significant
H_159	Crawley Hospital	526229	136764	Healthcare	No		10.0	10.0	<0.1	<1	Negligible	Not significant
H_160	Langley Green Clinic	526085	137939	Healthcare	No		10.1	10.1	<0.1	<1	Negligible	Not significant
H_161	Green Lane	525805	166949	Healthcare	Yes	Sutton AQMA	11.4	11.4	<0.1	<1	Negligible	Not significant
H_162	1 Cranleigh Gardens	525841	165621	Healthcare	Yes	Sutton AQMA	11.1	11.1	<0.1	<1	Negligible	Not significant
H_163	Deerswood Lodge	525280	137676	Healthcare	No		9.7	9.7	<0.1	<1	Negligible	Not significant
H_164	Ifield Medical Centre Lady Margaret Road Crawley	525144	137381	Healthcare	No		10.0	10.0	<0.1	<1	Negligible	Not significant
H_165	14A York Road	525120	163263	Healthcare	Yes	Sutton AQMA	10.1	10.1	<0.1	<1	Negligible	Not significant
H_166	Lona Lodge	525104	166308	Healthcare	Yes	Sutton AQMA	11.4	11.4	<0.1	<1	Negligible	Not significant
H_167	33 Blanford Road	525081	150338	Healthcare	Yes	AQMA No.9	10.0	10.0	<0.1	<1	Negligible	Not significant
H_168	Linda Lodge	525080	163332	Healthcare	Yes	Sutton AQMA	10.1	10.1	<0.1	<1	Negligible	Not significant
H_169	The Gables Nursing Home Ifield Green Crawley	525039	138203	Healthcare	No		9.0	9.0	<0.1	<1	Negligible	Not significant
H_170	Gossops Green Clinic	524984	136055	Healthcare	No		9.5	9.5	<0.1	<1	Negligible	Not significant
H_171	Crawley & Horsham Atc (Sr)	524972	137230	Healthcare	No		9.2	9.2	<0.1	<1	Negligible	Not significant
H_172	Allswell Lodge	524951	164286	Healthcare	Yes	Sutton AQMA	10.8	10.8	<0.1	<1	Negligible	Not significant
H_173	Paddock Cottage	524905	137584	Healthcare	No		8.9	8.9	<0.1	<1	Negligible	Not significant
H_174	Willow Lodge	524856	162587	Healthcare	Yes	Sutton AQMA	9.7	9.7	<0.1	<1	Negligible	Not significant
H_175	Brookmead	524819	137245	Healthcare	No		9.0	9.0	<0.1	<1	Negligible	Not significant
H_176	Magnolia House	524808	163893	Healthcare	Yes	Sutton AQMA	10.2	10.2	<0.1	<1	Negligible	Not significant
H_177	Ifield Park Care Home	524780	136603	Healthcare	No		9.5	9.5	<0.1	<1	Negligible	Not significant
H_178	Abbey Cheam Centre	524642	162604	Healthcare	Yes	Sutton AQMA	9.6	9.6	<0.1	<1	Negligible	Not significant
H_179	Shirley View	524632	162377	Healthcare	Yes	Sutton AQMA	9.9	9.9	<0.1	<1	Negligible	Not significant
H_180	Smcs At Abbey Cheam Centre	524626	162670	Healthcare	Yes	Sutton AQMA	9.6	9.6	<0.1	<1	Negligible	Not significant
H_181	Broadlands Nursing Home Ltd	524549	162978	Healthcare	Yes	Sutton AQMA	9.7	9.7	<0.1	<1	Negligible	Not significant
H_182	Cheam Cottage	524362	163703	Healthcare	Yes	Sutton AQMA	10.3	10.3	<0.1	<1	Negligible	Not significant
H_183	Millview	524333	141071	Healthcare	No		9.0	9.0	<0.1	<1	Negligible	Not significant

ID	Name	X	Y	Type	In AQMA ?	AQMA Title	2038 Annual Mean PM <sub>2.5</sub> Concentration (µg/m <sup>3</sup> )			Change Relative to Air Quality Standard (%)	Impact	Significance
							Without Project	With Project	Change			
H_184	St Anthony'S Hospital	523969	165983	Healthcare	Yes	Sutton AQMA	10.8	10.8	<0.1	<1	Negligible	Not significant
H_185	Lower Morden Children'S Centre	523854	167074	Healthcare	Yes	Merton AQMA	10.3	10.3	<0.1	<1	Negligible	Not significant
H_186	Cheam Resource Centre	523841	165702	Healthcare	Yes	Sutton AQMA	11.4	11.4	<0.1	<1	Negligible	Not significant
H_187	Priory Crescent Clinic	523669	164733	Healthcare	Yes	Sutton AQMA	10.5	10.5	<0.1	<1	Negligible	Not significant
H_188	Ashlong House	522492	166389	Healthcare	Yes	Sutton AQMA	10.7	10.7	<0.1	<1	Negligible	Not significant
H_189	Homelands Nursing Home	521371	123703	Healthcare	No		8.2	8.2	<0.1	<1	Negligible	Not significant
H_190	The Surgery	521279	122490	Healthcare	No		9.0	9.0	<0.1	<1	Negligible	Not significant
H_191	Tyrwhitt House	515413	158827	Healthcare	No		10.6	10.6	<0.1	<1	Negligible	Not significant
H_192	Qef Independent Living Services	515316	158531	Healthcare	No		10.6	10.6	<0.1	<1	Negligible	Not significant
H_193	Kings Lodge Care Centre	505788	161583	Healthcare	No		11.3	11.3	<0.1	<1	Negligible	Not significant
H_194	Kings Lodge Care Centre	505669	161548	Healthcare	No		11.9	11.9	<0.1	<1	Negligible	Not significant
H_195	West Hall	505530	160612	Healthcare	No		10.5	10.5	<0.1	<1	Negligible	Not significant
H_196	Fermoyle House Nursing Home	504489	164368	Healthcare	No		11.8	11.8	<0.1	<1	Negligible	Not significant
H_197	Flex Walker Reflexology	544461	153963	Healthcare	Yes	AQMA No.13 (A25)	9.4	9.4	<0.1	<1	Negligible	Not significant
H_198	Day Lewis Pharmacy Westerham	544658	154015	Healthcare	Yes	AQMA No.13 (A25)	10.7	10.7	<0.1	<1	Negligible	Not significant
H_199	Shirley House	531435	167472	Healthcare	Yes	Croydon AQMA	12.4	12.4	<0.1	<1	Negligible	Not significant
H_200	Haling Park Medical Practice	532536	163727	Healthcare	Yes	Croydon AQMA	11.2	11.2	<0.1	<1	Negligible	Not significant
H_201	Little Blessings	532544	163353	Healthcare	Yes	Croydon AQMA	11.2	11.2	<0.1	<1	Negligible	Not significant
H_202	London Road Medical Practice	531463	167245	Healthcare	Yes	Croydon AQMA	12.4	12.4	<0.1	<1	Negligible	Not significant
H_203	Trompetas Dr A	534922	162157	Healthcare	Yes	Croydon AQMA	10.2	10.2	<0.1	<1	Negligible	Not significant
H_204	Mayday Community Pharmacy	531515	167167	Healthcare	Yes	Croydon AQMA	12.6	12.6	<0.1	<1	Negligible	Not significant
H_205	Shaws Pharmacy	531476	167131	Healthcare	Yes	Croydon AQMA	12.3	12.3	<0.1	<1	Negligible	Not significant
H_206	Violet Lane Medical Practice	531835	164249	Healthcare	Yes	Croydon AQMA	10.9	10.9	<0.1	<1	Negligible	Not significant
H_207	Addiscombe Surgery	533190	165750	Healthcare	Yes	Croydon AQMA	10.9	10.9	<0.1	<1	Negligible	Not significant
H_208	Lowfield Way	527459	139982	Healthcare	No		9.7	9.7	<0.1	<1	Negligible	Not significant
H_209	Ifield Medical Practice	525233	137295	Healthcare	No		9.6	9.6	<0.1	<1	Negligible	Not significant
H_210	Bridge Medical Centre	528439	136939	Healthcare	No		9.8	9.8	<0.1	<1	Negligible	Not significant
H_211	Hackbridge Medical Centre	528445	166221	Healthcare	Yes	Sutton AQMA	10.9	10.9	<0.1	<1	Negligible	Not significant
H_212	Stylidou Styliani	530073	159952	Healthcare	Yes	Croydon AQMA	10.1	10.1	<0.1	<1	Negligible	Not significant
H_213	The James O'Riordan Medical Centre	524421	166548	Healthcare	Yes	Sutton AQMA	11.7	11.7	<0.1	<1	Negligible	Not significant
H_214	Selhurst Medical Centre	533061	167343	Healthcare	Yes	Croydon AQMA	11.8	11.8	<0.1	<1	Negligible	Not significant
H_215	Off the Record Mental Health Services	530201	164850	Healthcare	Yes	Sutton AQMA	10.9	10.9	<0.1	<1	Negligible	Not significant
H_216	The Westerham Practice	544537	153968	Healthcare	No		8.9	8.9	<0.1	<1	Negligible	Not significant
H_217	Smallfield Surgery	531657	143114	Healthcare	No		9.3	9.3	<0.1	<1	Negligible	Not significant
H_218	Cheam Family Practice	524857	164980	Healthcare	Yes	Sutton AQMA	10.8	10.8	<0.1	<1	Negligible	Not significant
H_219	Gravel Hill Surgery	536674	163449	Healthcare	Yes	Croydon AQMA	9.8	9.8	<0.1	<1	Negligible	Not significant
H_220	Hammed Dr S	532586	164583	Healthcare	Yes	Croydon AQMA	10.8	10.8	<0.1	<1	Negligible	Not significant
H_221	Ashburton Park Medical Practice	534834	166858	Healthcare	Yes	Croydon AQMA	11.5	11.5	<0.1	<1	Negligible	Not significant

ID	Name	X	Y	Type	In AQMA ?	AQMA Title	2038 Annual Mean PM <sub>2.5</sub> Concentration (µg/m <sup>3</sup> )			Change Relative to Air Quality Standard (%)	Impact	Significance
							Without Project	With Project	Change			
H_222	Malik Dr A	525583	162081	Healthcare	Yes	Sutton AQMA	10.0	10.0	<0.1	<1	Negligible	Not significant
H_223	Chiltern Health Centre	525912	162749	Healthcare	Yes	Sutton AQMA	10.0	10.0	<0.1	<1	Negligible	Not significant
H_224	Manor Practice	528830	164303	Healthcare	Yes	Sutton AQMA	11.1	11.1	<0.1	<1	Negligible	Not significant
H_225	Stonecot Surgery	524674	166846	Healthcare	Yes	Sutton AQMA	11.2	11.2	<0.1	<1	Negligible	Not significant
H_226	Cheam Family Practice	524221	163642	Healthcare	Yes	Sutton AQMA	10.3	10.3	<0.1	<1	Negligible	Not significant
H_227	Chiltern Health Centre	525910	162727	Healthcare	Yes	Sutton AQMA	9.9	9.9	<0.1	<1	Negligible	Not significant
H_228	Partridge Green Surgery	519079	119190	Healthcare	No		8.4	8.4	<0.1	<1	Negligible	Not significant
H_229	AcuHerb Chinese Acupuncture & Herbal Clinic	526756	136415	Healthcare	No		10.3	10.3	<0.1	<1	Negligible	Not significant
H_230	Craik Dr J I	525174	137785	Healthcare	No		9.8	9.8	<0.1	<1	Negligible	Not significant
H_231	Woodlawn Surgery	519156	119190	Healthcare	No		8.9	8.9	<0.1	<1	Negligible	Not significant
H_232	Friends Road Medical Practice	532691	165297	Healthcare	Yes	Croydon AQMA	11.6	11.6	<0.1	<1	Negligible	Not significant
H_233	Bramley Avenue Surgery	529692	159870	Healthcare	Yes	Croydon AQMA	9.8	9.8	<0.1	<1	Negligible	Not significant
H_234	Thornton Road Surgery	531014	167495	Healthcare	Yes	Croydon AQMA	12.8	12.8	<0.1	<1	Negligible	Not significant
H_235	Parkside Group Practice	532559	163002	Healthcare	Yes	Croydon AQMA	10.3	10.3	<0.1	<1	Negligible	Not significant
H_236	Broadfield Children & Family Centre	525451	133921	Healthcare	No		9.2	9.2	<0.1	<1	Negligible	Not significant
H_237	North End Medical Centre	532190	165990	Healthcare	Yes	Croydon AQMA	11.6	11.6	<0.1	<1	Negligible	Not significant
H_238	Church Street Practice	531887	165477	Healthcare	Yes	Croydon AQMA	11.8	11.8	<0.1	<1	Negligible	Not significant
H_239	Stovell House Surgery	534057	166206	Healthcare	Yes	Croydon AQMA	11.3	11.3	<0.1	<1	Negligible	Not significant
H_240	Eversley Medical Centre	531482	167169	Healthcare	Yes	Croydon AQMA	12.4	12.4	<0.1	<1	Negligible	Not significant
H_241	Francis Chappell	533105	166378	Healthcare	Yes	Croydon AQMA	12.2	12.2	<0.1	<1	Negligible	Not significant
H_242	Addiscombe Osteopaths Practice	534375	166451	Healthcare	Yes	Croydon AQMA	11.3	11.3	<0.1	<1	Negligible	Not significant
H_243	Parade Mediparmacy	530858	167117	Healthcare	Yes	Croydon AQMA	12.0	12.0	<0.1	<1	Negligible	Not significant
H_244	Brigstock Medical Practice	531891	168082	Healthcare	Yes	Croydon AQMA	12.2	12.3	0.1	1	Negligible	Not significant
H_245	Lennard Road Surgery	532035	166443	Healthcare	Yes	Croydon AQMA	11.5	11.5	<0.1	<1	Negligible	Not significant
H_246	Newhaven Road	533010	167774	Healthcare	Yes	Croydon AQMA	11.1	11.1	<0.1	<1	Negligible	Not significant
H_247	Whitehorse Medical Practice	532509	166945	Healthcare	Yes	Croydon AQMA	12.1	12.1	<0.1	<1	Negligible	Not significant
H_248	The Poplars Physiotherapy Centre	518528	161267	Healthcare	Yes	Sutton AQMA	9.1	9.1	<0.1	<1	Negligible	Not significant
H_249	Gurjar Hindu Union Mandir GHU	525155	138307	Healthcare	No		9.0	9.0	<0.1	<1	Negligible	Not significant
H_250	Greensleeves Care Home	526557	136134	Healthcare	No		10.0	10.0	<0.1	<1	Negligible	Not significant
H_251	Care South	509374	113963	Healthcare	No		7.9	7.9	<0.1	<1	Negligible	Not significant
H_252	Bainbridge Court	509612	114049	Healthcare	No		8.7	8.7	<0.1	<1	Negligible	Not significant
H_253	Sussexdown Country House Care	509425	114047	Healthcare	No		8.4	8.4	<0.1	<1	Negligible	Not significant
H_254	Crawley Natural Health Centre	526840	135819	Healthcare	No		10.1	10.1	<0.1	<1	Negligible	Not significant
H_255	The Back Care Clinic incorporating Skininnovations Aesthetic Clinic	524753	136651	Healthcare	No		9.5	9.5	<0.1	<1	Negligible	Not significant
H_256	Avalon Oral Care Centre	526270	135938	Healthcare	No		10.1	10.1	<0.1	<1	Negligible	Not significant
H_257	Rn24 Limited, Woodlands Health care	526576	136129	Healthcare	No		10.0	10.0	<0.1	<1	Negligible	Not significant
H_258	Horsham Treatment Room	524897	137604	Healthcare	No		9.1	9.1	<0.1	<1	Negligible	Not significant
H_259	Eminations Acupuncture Clinic	527491	136641	Healthcare	No		10.0	10.0	<0.1	<1	Negligible	Not significant
H_260	Birdhurst Medical Practice	533210	164513	Healthcare	Yes	Croydon AQMA	9.9	9.9	<0.1	<1	Negligible	Not significant

ID	Name	X	Y	Type	In AQMA ?	AQMA Title	2038 Annual Mean PM <sub>2.5</sub> Concentration (µg/m <sup>3</sup> )			Change Relative to Air Quality Standard (%)	Impact	Significance
							Without Project	With Project	Change			
H_261	Evergreen Lodge	532993	164502	Healthcare	Yes	Croydon AQMA	10.9	10.9	<0.1	<1	Negligible	Not significant
H_262	Stanhope Surgery	533100	164913	Healthcare	Yes	Croydon AQMA	10.0	10.0	<0.1	<1	Negligible	Not significant
H_263	Brigstock Medical Practice	531761	168016	Healthcare	Yes	Croydon AQMA	12.0	12.0	<0.1	<1	Negligible	Not significant
H_264	Burdett Road	532825	167184	Healthcare	Yes	Croydon AQMA	12.0	12.0	<0.1	<1	Negligible	Not significant
H_265	Heathfields Surgery	532543	164728	Healthcare	Yes	Croydon AQMA	10.8	10.8	<0.1	<1	Negligible	Not significant
H_266	Barchester - Peony Court Care Home	533578	165730	Healthcare	Yes	Croydon AQMA	10.7	10.7	<0.1	<1	Negligible	Not significant
H_267	The White House Care Home	529600	158546	Healthcare	Yes	Croydon AQMA	9.2	9.2	<0.1	<1	Negligible	Not significant
H_268	Aspire Wellbeing Health & Wellbeing Centre	525412	151202	Healthcare	No		9.6	9.6	<0.1	<1	Negligible	Not significant
H_269	Airport Medical Services Ltd	528133	142865	Healthcare	No		9.5	9.5	<0.1	<1	Negligible	Not significant
H_270	Woodfield Road Medical Centre.	528989	157828	Healthcare	Yes	Croydon AQMA	8.9	8.9	<0.1	<1	Negligible	Not significant
H_271	Barchester - Wykeham House Care Home	528495	142788	Healthcare	Yes	AQMA No.3	9.5	9.5	<0.1	<1	Negligible	Not significant
H_272	SeeAbility Horley Support Service	528168	142815	Healthcare	No		9.7	9.7	<0.1	<1	Negligible	Not significant
H_273	Amherst House Care Home - Care UK	527766	143290	Healthcare	No		9.5	9.5	<0.1	<1	Negligible	Not significant
H_274	Dentist Practice Katoomba in Horley	528501	142752	Healthcare	Yes	AQMA No.3	9.5	9.5	<0.1	<1	Negligible	Not significant
H_275	Prinsted, Oldfield Road	527725	142516	Healthcare	Yes	AQMA No.3	9.4	9.4	<0.1	<1	Negligible	Not significant
H_276	Smitham Bottom Lane	529625	161171	Healthcare	Yes	Croydon AQMA	9.6	9.6	<0.1	<1	Negligible	Not significant
H_277	Gate Lodge	529762	160966	Healthcare	Yes	Croydon AQMA	9.5	9.5	<0.1	<1	Negligible	Not significant
H_278	Mottistone Grove	525865	162699	Healthcare	Yes	Sutton AQMA	9.9	9.9	<0.1	<1	Negligible	Not significant
H_279	Aahana House	529816	160474	Healthcare	Yes	Croydon AQMA	9.4	9.4	<0.1	<1	Negligible	Not significant
H_280	Lona Lodge	525115	166280	Healthcare	Yes	Sutton AQMA	11.3	11.3	<0.1	<1	Negligible	Not significant
H_281	Grosvenor Road	528832	164083	Healthcare	Yes	Sutton AQMA	10.6	10.6	<0.1	<1	Negligible	Not significant
H_282	Bridge House Care Centre	528693	165150	Healthcare	Yes	Sutton AQMA	10.9	10.9	<0.1	<1	Negligible	Not significant
H_283	Woodcote Medical	529850	160537	Healthcare	Yes	Croydon AQMA	9.5	9.5	<0.1	<1	Negligible	Not significant
H_284	Sutton Court Care Centre	524634	166685	Healthcare	Yes	Sutton AQMA	11.4	11.4	<0.1	<1	Negligible	Not significant
H_285	Belmont House Nursing Home	525273	163322	Healthcare	Yes	Sutton AQMA	10.0	10.0	<0.1	<1	Negligible	Not significant
H_286	The Avenue	524758	162421	Healthcare	Yes	Sutton AQMA	10.1	10.1	<0.1	<1	Negligible	Not significant
H_287	Woodcote Dental	529256	162027	Healthcare	Yes	Sutton AQMA	10.1	10.1	<0.1	<1	Negligible	Not significant
H_288	Manor Dental Care - Wallington	528852	164239	Healthcare	Yes	Sutton AQMA	11.0	11.0	<0.1	<1	Negligible	Not significant
H_289	St. James' Road Medical Centre	525352	164023	Healthcare	Yes	Sutton AQMA	10.6	10.6	<0.1	<1	Negligible	Not significant
H_290	Woodcote Grove	529849	160146	Healthcare	Yes	Croydon AQMA	9.7	9.7	<0.1	<1	Negligible	Not significant
H_291	Clifton House	530120	159949	Healthcare	Yes	Croydon AQMA	9.9	9.9	<0.1	<1	Negligible	Not significant
H_292	Haling Park Medical Practice	530098	159984	Healthcare	Yes	Croydon AQMA	10.1	10.1	<0.1	<1	Negligible	Not significant
H_293	The Eadmund Care Home	530046	159919	Healthcare	Yes	Croydon AQMA	9.9	9.9	<0.1	<1	Negligible	Not significant
H_294	Greenways	533201	140448	Healthcare	No		8.8	8.8	<0.1	<1	Negligible	Not significant
H_295	Chailey Homes	532788	140641	Healthcare	No		8.8	8.8	<0.1	<1	Negligible	Not significant
H_296	Willow Lodge Nursing Home	524861	162664	Healthcare	Yes	Sutton AQMA	9.7	9.7	<0.1	<1	Negligible	Not significant
H_297	Broadlands Nursing Home	524736	162800	Healthcare	Yes	Sutton AQMA	9.7	9.7	<0.1	<1	Negligible	Not significant
H_298	Loving Care - Walton House	528990	162894	Healthcare	Yes	Sutton AQMA	9.4	9.4	<0.1	<1	Negligible	Not significant
H_299	Cranleigh Gardens Medical Centre	525829	165608	Healthcare	Yes	Sutton AQMA	11.0	11.0	<0.1	<1	Negligible	Not significant



ID	Name	X	Y	Type	In AQMA ?	AQMA Title	2038 Annual Mean PM <sub>2.5</sub> Concentration (µg/m <sup>3</sup> )			Change Relative to Air Quality Standard (%)	Impact	Significance
							Without Project	With Project	Change			
H_300	Cheam Family Practice	524970	164358	Healthcare	Yes	Sutton AQMA	10.9	10.9	<0.1	<1	Negligible	Not significant
H_301	Dr C Eades - Saxonbrook Medical Centre	532612	139395	Healthcare	No		8.9	8.9	<0.1	<1	Negligible	Not significant
H_302	Buxton Road	531704	167492	Healthcare	Yes	Croydon AQMA	12.1	12.1	<0.1	<1	Negligible	Not significant
H_303	Langley Oaks Care Home - Care UK	534518	162490	Healthcare	Yes	Croydon AQMA	9.3	9.3	<0.1	<1	Negligible	Not significant
H_304	Shirley Clinic	535783	164518	Healthcare	Yes	Croydon AQMA	9.3	9.3	<0.1	<1	Negligible	Not significant
H_305	Dunheved Lodge	531294	167387	Healthcare	Yes	Croydon AQMA	12.1	12.1	<0.1	<1	Negligible	Not significant
H_306	Highfield Road	530827	162305	Healthcare	Yes	Croydon AQMA	9.6	9.6	<0.1	<1	Negligible	Not significant
H_307	Liberty Lodge	531761	161719	Healthcare	Yes	Croydon AQMA	10.1	10.1	<0.1	<1	Negligible	Not significant
H_308	Partridge Knoll	531829	160979	Healthcare	Yes	Croydon AQMA	9.7	9.7	<0.1	<1	Negligible	Not significant
H_309	Russell Hill Lodge	531152	161969	Healthcare	Yes	Croydon AQMA	10.2	10.2	<0.1	<1	Negligible	Not significant
H_310	Whitgift House - Croydon Care home	532217	162526	Healthcare	Yes	Croydon AQMA	10.3	10.3	<0.1	<1	Negligible	Not significant
H_311	Selhurst Medical Centre	533266	167746	Healthcare	Yes	Croydon AQMA	11.2	11.2	<0.1	<1	Negligible	Not significant
H_312	Platinum Medical Centre	531854	167194	Healthcare	Yes	Croydon AQMA	12.2	12.2	<0.1	<1	Negligible	Not significant
H_313	Executive & Occupational Medical Centres	532802	165177	Healthcare	Yes	Croydon AQMA	11.4	11.4	<0.1	<1	Negligible	Not significant
H_314	Gentle Dental Care	531964	164258	Healthcare	Yes	Croydon AQMA	11.1	11.2	0.1	<1	Negligible	Not significant
H_315	Beech Tree Care Home	530643	162187	Healthcare	Yes	Croydon AQMA	9.7	9.7	<0.1	<1	Negligible	Not significant
H_316	Whitgift House - Croydon Care home	532486	164075	Healthcare	Yes	Croydon AQMA	10.9	10.9	<0.1	<1	Negligible	Not significant
H_317	North Downs Villa	531846	166806	Healthcare	Yes	Croydon AQMA	11.8	11.8	<0.1	<1	Negligible	Not significant
H_318	Elmwood Care Home	531895	166785	Healthcare	Yes	Croydon AQMA	11.8	11.8	<0.1	<1	Negligible	Not significant
H_319	Woodleigh Community Independent Hospital	531852	166767	Healthcare	Yes	Croydon AQMA	11.8	11.8	<0.1	<1	Negligible	Not significant
H_320	The Hermitage	531319	167235	Healthcare	Yes	Croydon AQMA	12.1	12.1	<0.1	<1	Negligible	Not significant
H_321	Saint James Health Centre	532204	166625	Healthcare	Yes	Croydon AQMA	11.7	11.7	<0.1	<1	Negligible	Not significant
H_322	Consensus Support - Brighton Road	530956	161105	Healthcare	Yes	Croydon AQMA	9.9	9.9	<0.1	<1	Negligible	Not significant
H_323	Care Expertise	532164	166334	Healthcare	Yes	Croydon AQMA	11.6	11.6	<0.1	<1	Negligible	Not significant
H_324	Foxley Lodge	531384	161216	Healthcare	Yes	Croydon AQMA	10.3	10.3	<0.1	<1	Negligible	Not significant
H_325	Mary's Home	532407	164415	Healthcare	Yes	Croydon AQMA	10.9	10.9	<0.1	<1	Negligible	Not significant
H_326	The Southleigh Community	532444	164362	Healthcare	Yes	Croydon AQMA	10.9	10.9	<0.1	<1	Negligible	Not significant
H_327	Warrington Road Care Home	531591	165154	Healthcare	Yes	Croydon AQMA	11.1	11.1	<0.1	<1	Negligible	Not significant
H_328	Selhurst Dental Clinic	533479	168025	Healthcare	Yes	Croydon AQMA	11.6	11.6	<0.1	<1	Negligible	Not significant
H_329	Albany Lodge Nursing Home, Croydon	532836	166462	Healthcare	Yes	Croydon AQMA	11.8	11.8	<0.1	<1	Negligible	Not significant
H_330	Broad Green Avenue	531758	166977	Healthcare	Yes	Croydon AQMA	11.8	11.8	<0.1	<1	Negligible	Not significant
H_331	Russell Hill Lodge	530696	162230	Healthcare	Yes	Croydon AQMA	9.6	9.6	<0.1	<1	Negligible	Not significant
H_332	O'Hara Dr S	533690	168363	Healthcare	Yes	Croydon AQMA	11.9	11.9	<0.1	<1	Negligible	Not significant
H_333	Chatfield Health Care	531884	166418	Healthcare	Yes	Croydon AQMA	11.8	11.8	<0.1	<1	Negligible	Not significant
H_334	Bramley Health	532116	164545	Healthcare	Yes	Croydon AQMA	10.8	10.8	<0.1	<1	Negligible	Not significant
H_335	Church Lane Surgery	528649	156175	Healthcare	No		9.4	9.4	<0.1	<1	Negligible	Not significant
H_336	Macey Chemist	532599	163596	Healthcare	Yes	Croydon AQMA	10.5	10.5	<0.1	<1	Negligible	Not significant
H_337	Riverside Healthcare	531752	167403	Healthcare	Yes	Croydon AQMA	12.2	12.2	<0.1	<1	Negligible	Not significant
H_338	Parkhill Services	531809	162105	Healthcare	Yes	Croydon AQMA	10.3	10.3	<0.1	<1	Negligible	Not significant

ID	Name	X	Y	Type	In AQMA ?	AQMA Title	2038 Annual Mean PM <sub>2.5</sub> Concentration (µg/m <sup>3</sup> )			Change Relative to Air Quality Standard (%)	Impact	Significance
							Without Project	With Project	Change			
H_339	Alpha Med	531911	168045	Healthcare	Yes	Croydon AQMA	12.2	12.2	<0.1	<1	Negligible	Not significant
H_340	Clarendon Care Home	532773	168008	Healthcare	Yes	Croydon AQMA	12.6	12.6	<0.1	<1	Negligible	Not significant
H_341	Signature at Purley	531192	161794	Healthcare	Yes	Croydon AQMA	10.6	10.6	<0.1	<1	Negligible	Not significant
H_342	Roselawn Care Limited	530640	162203	Healthcare	Yes	Croydon AQMA	9.7	9.7	<0.1	<1	Negligible	Not significant
H_343	Warren Court	531897	161698	Healthcare	Yes	Croydon AQMA	10.0	10.0	<0.1	<1	Negligible	Not significant
H_344	London Road Medical Practice	531437	167216	Healthcare	Yes	Croydon AQMA	12.2	12.2	<0.1	<1	Negligible	Not significant
H_345	The Drive Surgery	530022	160187	Healthcare	Yes	Croydon AQMA	9.6	9.6	<0.1	<1	Negligible	Not significant
H_346	Caldyne Limited	532537	137151	Healthcare	No		8.5	8.5	<0.1	<1	Negligible	Not significant
H_347	Millsted Care Woodcroft	526571	147387	Healthcare	No		8.6	8.6	<0.1	<1	Negligible	Not significant
H_348	Airport Medical Services Ltd	528135	142812	Healthcare	No		9.7	9.7	<0.1	<1	Negligible	Not significant
H_349	Ouse Valley Practice (Balcombe)	529578	141835	Healthcare	No		9.5	9.6	0.1	<1	Negligible	Not significant
H_350	Cavendish Care	528261	142901	Healthcare	No		9.4	9.5	0.1	<1	Negligible	Not significant
H_351	Medwyn Surgery	526252	144046	Healthcare	No		8.9	8.9	<0.1	<1	Negligible	Not significant
H_352	Ouse Valley Practice (Balcombe)	529806	140631	Healthcare	No		8.9	8.9	<0.1	<1	Negligible	Not significant
H_353	Bayfleet House	503822	166328	Healthcare	No		10.9	10.9	<0.1	<1	Negligible	Not significant
H_354	The Osteopathic Clinic Ltd	528203	142425	Healthcare	Yes	AQMA No.3	9.5	9.5	<0.1	<1	Negligible	Not significant
H_355	Massetts Road Dental Surgery	528151	142815	Healthcare	No		9.7	9.7	<0.1	<1	Negligible	Not significant
H_356	Beechcroft Medical Decision Unit - Horley Hub	528180	143122	Healthcare	No		9.8	9.8	<0.1	<1	Negligible	Not significant
H_357	Malvern House	528130	142966	Healthcare	No		9.4	9.4	<0.1	<1	Negligible	Not significant
H_358	Ashcroft Care Services	529171	142835	Healthcare	No		9.2	9.2	<0.1	<1	Negligible	Not significant
H_359	Smallbrook Care Home	528152	142613	Healthcare	Yes	AQMA No.3	9.5	9.5	<0.1	<1	Negligible	Not significant
H_360	The Health Care Group (THCG) Ltd	527736	142448	Healthcare	Yes	AQMA No.3	9.5	9.5	<0.1	<1	Negligible	Not significant
H_361	Church Road Medical Centre	528092	143088	Healthcare	No		9.8	9.8	<0.1	<1	Negligible	Not significant
H_362	Airport Medical Services Ltd	528342	142939	Healthcare	No		9.4	9.5	0.1	<1	Negligible	Not significant
H_363	Mencap	528545	143226	Healthcare	No		9.8	9.8	<0.1	<1	Negligible	Not significant
H_364	Ferndale Nursing Home	526809	135817	Healthcare	No		10.1	10.1	<0.1	<1	Negligible	Not significant
H_365	Southgate Medical Group	525749	132036	Healthcare	No		9.3	9.3	<0.1	<1	Negligible	Not significant
H_366	Aarons Medical	532168	164805	Healthcare	Yes	Croydon AQMA	10.8	10.8	<0.1	<1	Negligible	Not significant
H_367	Birdhurst Medical Practice	533174	164610	Healthcare	Yes	Croydon AQMA	10.0	10.0	<0.1	<1	Negligible	Not significant
H_368	Friends Road Medical Practice	531615	161225	Healthcare	Yes	Croydon AQMA	10.5	10.5	<0.1	<1	Negligible	Not significant
H_369	Scott House	532391	164409	Healthcare	Yes	Croydon AQMA	10.9	10.9	<0.1	<1	Negligible	Not significant
H_370	Westerham Place Care Home	544942	154077	Healthcare	No		10.5	10.5	<0.1	<1	Negligible	Not significant
H_371	Beddington Residential Home	530767	164863	Healthcare	Yes	Sutton AQMA	11.0	11.0	<0.1	<1	Negligible	Not significant
H_372	The Params	530948	161783	Healthcare	Yes	Croydon AQMA	9.9	9.9	<0.1	<1	Negligible	Not significant
H_373	Croham Place	533824	162667	Healthcare	Yes	Croydon AQMA	9.2	9.2	<0.1	<1	Negligible	Not significant
H_374	St James Road Care Home	532034	166677	Healthcare	Yes	Croydon AQMA	11.7	11.7	<0.1	<1	Negligible	Not significant
H_375	Rose Manor	532654	167931	Healthcare	Yes	Croydon AQMA	11.8	11.8	<0.1	<1	Negligible	Not significant
H_376	Morland Road Clinic	533368	166412	Healthcare	Yes	Croydon AQMA	12.0	12.0	<0.1	<1	Negligible	Not significant
H_377	Jackie Graham Acupuncture	533973	166345	Healthcare	Yes	Croydon AQMA	11.5	11.5	<0.1	<1	Negligible	Not significant

ID	Name	X	Y	Type	In AQMA ?	AQMA Title	2038 Annual Mean PM <sub>2.5</sub> Concentration (µg/m <sup>3</sup> )			Change Relative to Air Quality Standard (%)	Impact	Significance
							Without Project	With Project	Change			
H_378	Whitgift House - Croydon Care home	532458	164057	Healthcare	Yes	Croydon AQMA	10.8	10.8	<0.1	<1	Negligible	Not significant
H_379	St John's Nursing Home, South Croydon	531909	164144	Healthcare	Yes	Croydon AQMA	11.0	11.0	<0.1	<1	Negligible	Not significant
H_380	Rosemanor	530977	161127	Healthcare	Yes	Croydon AQMA	9.9	9.9	<0.1	<1	Negligible	Not significant
H_381	Mcrae Residential Care Services Limited	531839	167199	Healthcare	Yes	Croydon AQMA	12.2	12.2	<0.1	<1	Negligible	Not significant
R_1	Green Lane	530248	146576	Residential	No		9.5	9.5	<0.1	<1	Negligible	Not significant
R_2	Cowfold Road	524075	122734	Residential	No		8.7	8.7	<0.1	<1	Negligible	Not significant
R_3	Brighton Road	526561	121364	Residential	No		10.0	10.0	<0.1	<1	Negligible	Not significant
R_4	Henfield Road	520921	121241	Residential	No		8.3	8.3	<0.1	<1	Negligible	Not significant
R_5	Bolney Road	522070	122560	Residential	No		8.8	8.8	<0.1	<1	Negligible	Not significant
R_6	Horsham Road	521396	123494	Residential	No		8.5	8.5	<0.1	<1	Negligible	Not significant
R_7	Brighton Road	522040	125393	Residential	No		8.3	8.3	<0.1	<1	Negligible	Not significant
R_8	Henfield Road	520921	120226	Residential	No		8.4	8.4	<0.1	<1	Negligible	Not significant
R_9	Washington Road	509585	114063	Residential	No		8.7	8.7	<0.1	<1	Negligible	Not significant
R_10	Steyning Road	515280	113483	Residential	No		8.4	8.4	<0.1	<1	Negligible	Not significant
R_11	Downlands	518874	119189	Residential	No		8.3	8.3	<0.1	<1	Negligible	Not significant
R_12	Steyning Road	515666	113380	Residential	No		8.4	8.4	<0.1	<1	Negligible	Not significant
R_13	Worthing Road	516413	121116	Residential	No		9.0	9.0	<0.1	<1	Negligible	Not significant
R_14	Steyning Road	518270	120716	Residential	No		8.4	8.3	-0.1	<-1	Negligible	Not significant
R_15	Steyning Road	518563	120500	Residential	No		8.4	8.3	-0.1	<-1	Negligible	Not significant
R_16	Arundel Road	525016	162478	Residential	Yes	Sutton AQMA	10.6	10.6	<0.1	<1	Negligible	Not significant
R_17	Old Malden Lane	521144	165870	Residential	Yes	Sutton AQMA	10.7	10.7	<0.1	<1	Negligible	Not significant
R_18	Nonsuch Walk	523577	162301	Residential	Yes	Sutton AQMA	10.6	10.6	<0.1	<1	Negligible	Not significant
R_19	Effingham Road	533334	140301	Residential	No		8.6	8.6	<0.1	<1	Negligible	Not significant
R_20	Turners Hill Road	532161	136387	Residential	No		8.3	8.4	0.1	<1	Negligible	Not significant
R_21	Turners Hill Road	531511	136503	Residential	No		8.7	8.7	<0.1	<1	Negligible	Not significant
R_22	Outwood Lane	532902	147100	Residential	No		8.9	8.9	<0.1	<1	Negligible	Not significant
R_23	Gayhouse Lane	533763	145532	Residential	No		8.7	8.7	<0.1	<1	Negligible	Not significant
R_24	Turners Hill Road	532439	135892	Residential	No		8.5	8.5	<0.1	<1	Negligible	Not significant
R_25	Green Lane	531173	146024	Residential	No		9.1	9.1	<0.1	<1	Negligible	Not significant
R_26	Smallfield Road	533312	143493	Residential	No		8.8	8.8	<0.1	<1	Negligible	Not significant
R_27	Outwood Lane	532695	148679	Residential	No		8.9	8.9	<0.1	<1	Negligible	Not significant
R_28	Staples Hill	518797	119549	Residential	No		8.4	8.4	<0.1	<1	Negligible	Not significant
R_29	Highams Lane	495204	163940	Residential	No		10.0	10.0	<0.1	<1	Negligible	Not significant
R_30	Woodlands	529664	137611	Residential	No		10.9	11.0	0.1	<1	Negligible	Not significant
R_31	Weald Drive	528050	136210	Residential	No		10.0	10.0	<0.1	<1	Negligible	Not significant
R_32	East Street	521448	137364	Residential	No		8.4	8.4	<0.1	<1	Negligible	Not significant
R_33	Lonesome Lane	526483	147585	Residential	No		8.7	8.7	<0.1	<1	Negligible	Not significant
R_34	Ironsbottom	525004	146386	Residential	No		8.8	8.8	<0.1	<1	Negligible	Not significant
R_35	Axes Lane	529339	146509	Residential	No		8.8	8.8	<0.1	<1	Negligible	Not significant

ID	Name	X	Y	Type	In AQMA ?	AQMA Title	2038 Annual Mean PM <sub>2.5</sub> Concentration (µg/m <sup>3</sup> )			Change Relative to Air Quality Standard (%)	Impact	Significance
							Without Project	With Project	Change			
R_36	Axes Lane	529300	146544	Residential	No		8.8	8.8	<0.1	<1	Negligible	Not significant
R_37	Hollymeoak Road	529288	158093	Residential	Yes	Croydon AQMA	10.2	10.2	<0.1	<1	Negligible	Not significant
R_38	Hollymeoak Road	528884	158069	Residential	Yes	Croydon AQMA	9.2	9.2	<0.1	<1	Negligible	Not significant
R_39	Cheam Road	524977	163861	Residential	Yes	Sutton AQMA	10.5	10.5	<0.1	<1	Negligible	Not significant
R_40	Lonesome Lane	526036	148285	Residential	No		9.5	9.5	<0.1	<1	Negligible	Not significant
R_41	Parsons Mead	531870	166213	Residential	Yes	Croydon AQMA	12.0	12.0	<0.1	<1	Negligible	Not significant
R_42	Coombe Lane	535378	163988	Residential	Yes	Croydon AQMA	9.6	9.6	<0.1	<1	Negligible	Not significant
R_43	Shirley Hills Road	535513	164214	Residential	Yes	Croydon AQMA	9.3	9.3	<0.1	<1	Negligible	Not significant
R_44	Hurst View Road	533203	163403	Residential	Yes	Croydon AQMA	9.6	9.6	<0.1	<1	Negligible	Not significant
R_45	Oaks Road	535021	164630	Residential	Yes	Croydon AQMA	9.4	9.4	<0.1	<1	Negligible	Not significant
R_46	Hardwick Lane	502584	166487	Residential	No		10.9	10.9	<0.1	<1	Negligible	Not significant
R_47	Guildford Road	503328	166032	Residential	Yes	M25 AQMA	12.2	12.3	0.1	1	Negligible	Not significant
R_48	Common Lane	505502	162252	Residential	Yes	M25 AQMA	14.3	14.3	<0.1	<1	Negligible	Not significant
R_49	Merrywood Grove	524233	152437	Residential	Yes	AQMA No.1 (M25)	11.3	11.3	<0.1	<1	Negligible	Not significant
R_50	Gatton Bottom	526918	152932	Residential	No		10.5	10.5	<0.1	<1	Negligible	Not significant
R_51	London Road North	528761	155799	Residential	No		10.1	10.1	<0.1	<1	Negligible	Not significant
R_52	Godstone Hill	535061	153101	Residential	No		10.3	10.3	<0.1	<1	Negligible	Not significant
R_53	Ash Road	544078	154285	Residential	No		10.3	10.3	<0.1	<1	Negligible	Not significant
R_54	Ash Road	545130	154957	Residential	Yes	AQMA No.2 (M25)	9.3	9.3	<0.1	<1	Negligible	Not significant
R_55	Main Road	549635	155752	Residential	No		9.3	9.3	<0.1	<1	Negligible	Not significant
R_56	Old Otford Road	553005	158292	Residential	No		9.7	9.7	<0.1	<1	Negligible	Not significant
R_57	Wells Place	528651	152167	Residential	No		9.9	9.9	<0.1	<1	Negligible	Not significant
R_58	Battlebridge Lane	528167	152085	Residential	No		10.2	10.2	<0.1	<1	Negligible	Not significant
R_59	London Road South	528038	151264	Residential	No		10.0	10.0	<0.1	<1	Negligible	Not significant
R_60	London Road South	528239	151276	Residential	No		10.0	10.0	<0.1	<1	Negligible	Not significant
R_61	Marketfield Way	528064	150552	Residential	Yes	AQMA No.12	10.2	10.2	<0.1	<1	Negligible	Not significant
R_62	Marketfield Way	528221	150542	Residential	No		9.8	9.8	<0.1	<1	Negligible	Not significant
R_63	Brighton Road	528110	146596	Residential	No		9.7	9.7	<0.1	<1	Negligible	Not significant
R_64	Brandsland	525838	148613	Residential	No		9.9	9.9	<0.1	<1	Negligible	Not significant
R_65	Calderdale Close	525907	135633	Residential	No		10.4	10.4	<0.1	<1	Negligible	Not significant
R_66	London Road	526859	120323	Residential	No		10.0	10.0	<0.1	<1	Negligible	Not significant
R_67	Hurst Road	529887	115537	Residential	No		8.7	8.7	<0.1	<1	Negligible	Not significant
R_68	Hurst Road	529884	115485	Residential	No		8.7	8.7	<0.1	<1	Negligible	Not significant
R_69	North Bank	529921	115513	Residential	No		8.8	8.8	<0.1	<1	Negligible	Not significant
R_70	Keymer Road	529919	115484	Residential	Yes	Mid Sussex AQMA No.1	8.8	8.8	<0.1	<1	Negligible	Not significant
R_71	Amberley Road	508413	114377	Residential	No		8.8	8.8	<0.1	<1	Negligible	Not significant
R_72	Swan Close	508321	114495	Residential	No		8.8	8.8	<0.1	<1	Negligible	Not significant
R_73	Ballards Way	534600	163553	Residential	Yes	Croydon AQMA	9.2	9.2	<0.1	<1	Negligible	Not significant



ID	Name	X	Y	Type	In AQMA ?	AQMA Title	2038 Annual Mean PM <sub>2.5</sub> Concentration (µg/m <sup>3</sup> )			Change Relative to Air Quality Standard (%)	Impact	Significance
							Without Project	With Project	Change			
R_74	Croham Road	532816	164300	Residential	Yes	Croydon AQMA	11.1	11.1	<0.1	<1	Negligible	Not significant
R_75	Bramley Hill	532275	164758	Residential	Yes	Croydon AQMA	11.3	11.2	-0.1	-1	Negligible	Not significant
R_76	Lower Addiscombe Road	533935	166185	Residential	Yes	Croydon AQMA	11.7	11.8	0.1	1	Negligible	Not significant
R_77	Upper Selsdon Road	533839	162834	Residential	Yes	Croydon AQMA	9.3	9.3	<0.1	<1	Negligible	Not significant
R_78	Lonesome Lane	526146	147875	Residential	No		8.6	8.6	<0.1	<1	Negligible	Not significant
R_79	Picketts Lane	529090	146240	Residential	No		8.8	8.8	<0.1	<1	Negligible	Not significant
R_80	Woodcote Grove Road	529648	159621	Residential	Yes	Croydon AQMA	9.8	9.8	<0.1	<1	Negligible	Not significant
R_81	Ironsbottom	525881	146897	Residential	No		9.0	9.0	<0.1	<1	Negligible	Not significant
R_82	Lonesome Lane	526686	146816	Residential	No		8.8	8.8	<0.1	<1	Negligible	Not significant
R_83	East Street	521908	137326	Residential	No		8.5	8.5	<0.1	<1	Negligible	Not significant
R_84	Firefly Road	498288	165835	Residential	No		11.1	11.1	<0.1	<1	Negligible	Not significant
R_85	Gossops Drive	524880	136077	Residential	No		9.8	9.8	<0.1	<1	Negligible	Not significant
R_86	Outwood Lane	532715	149337	Residential	No		8.9	8.9	<0.1	<1	Negligible	Not significant
R_87	Hathersham Lane	530346	144792	Residential	No		9.2	9.2	<0.1	<1	Negligible	Not significant
R_88	Gander Green Lane	524900	164931	Residential	Yes	Sutton AQMA	10.8	10.8	<0.1	<1	Negligible	Not significant
R_89	Wallage Lane	533663	136994	Residential	No		8.9	8.9	<0.1	<1	Negligible	Not significant
R_90	Outwood Lane	532683	150453	Residential	No		9.2	9.2	<0.1	<1	Negligible	Not significant
R_91	Steyning Road	517812	121104	Residential	No		8.5	8.4	-0.1	<-1	Negligible	Not significant
R_92	Worthing Road	516543	122400	Residential	No		8.9	8.9	<0.1	<1	Negligible	Not significant
R_93	Station Road	519983	122813	Residential	No		8.5	8.5	<0.1	<1	Negligible	Not significant
R_94	Worcester Park Road	520717	165307	Residential	Yes	Sutton AQMA	10.5	10.5	<0.1	<1	Negligible	Not significant
R_95	Malthouse Road	526939	136091	Residential	No		10.1	10.1	<0.1	<1	Negligible	Not significant
R_96	High Street	519431	119309	Residential	No		8.7	8.7	<0.1	<1	Negligible	Not significant
R_97	Manleys Hill	508950	114266	Residential	Yes	Horsham AQMA No.1	9.0	9.0	<0.1	<1	Negligible	Not significant
R_98	Partridge Green Road	520313	119272	Residential	No		8.2	8.2	<0.1	<1	Negligible	Not significant
R_99	Brighton Road	520872	119926	Residential	No		8.1	8.1	<0.1	<1	Negligible	Not significant
R_100	Cowfold Road	525690	122428	Residential	No		8.8	8.8	<0.1	<1	Negligible	Not significant
R_101	Church Street	508684	114151	Residential	No		8.6	8.6	<0.1	<1	Negligible	Not significant
R_102	Henfield Road	521309	122281	Residential	No		9.0	9.0	<0.1	<1	Negligible	Not significant
R_103	Hassocks Gate	529974	115706	Residential	No		8.9	8.9	<0.1	<1	Negligible	Not significant
R_104	Brighton Road	520547	119259	Residential	No		8.1	8.1	<0.1	<1	Negligible	Not significant
R_105	Brighton Road	520681	119475	Residential	No		8.3	8.3	<0.1	<1	Negligible	Not significant
R_106	Love Lane	525397	166658	Residential	Yes	Sutton AQMA	11.2	11.2	<0.1	<1	Negligible	Not significant
R_107	School Hill	508997	114397	Residential	No		9.0	9.0	<0.1	<1	Negligible	Not significant
R_108	West Street	508506	114368	Residential	Yes	Horsham AQMA No.1	8.9	8.9	<0.1	<1	Negligible	Not significant
R_109	High Street	519074	119135	Residential	No		8.5	8.5	<0.1	<1	Negligible	Not significant
R_110	Broadwood Rise	525177	134257	Residential	No		10.2	10.2	<0.1	<1	Negligible	Not significant
R_111	London Road	523997	165887	Residential	Yes	Sutton AQMA	11.2	11.2	<0.1	<1	Negligible	Not significant

ID	Name	X	Y	Type	In AQMA ?	AQMA Title	2038 Annual Mean PM <sub>2.5</sub> Concentration (µg/m <sup>3</sup> )			Change Relative to Air Quality Standard (%)	Impact	Significance
							Without Project	With Project	Change			
R_112	Godstone Road	533264	159671	Residential	Yes	Croydon AQMA	9.7	9.7	<0.1	<1	Negligible	Not significant
R_113	Mulgrave Road	525114	163511	Residential	Yes	Sutton AQMA	10.4	10.4	<0.1	<1	Negligible	Not significant
R_114	Gander Green Lane	524798	165097	Residential	Yes	Sutton AQMA	11.4	11.4	<0.1	<1	Negligible	Not significant
R_115	Gravel Hill	535809	163776	Residential	Yes	Croydon AQMA	9.6	9.6	<0.1	<1	Negligible	Not significant
R_116	Selborne Road	533347	165064	Residential	Yes	Croydon AQMA	11.0	11.0	<0.1	<1	Negligible	Not significant
R_117	Pawsons Road	532335	167547	Residential	Yes	Croydon AQMA	12.1	12.1	<0.1	<1	Negligible	Not significant
R_118	Selsdon Road	532692	164114	Residential	Yes	Croydon AQMA	11.1	11.1	<0.1	<1	Negligible	Not significant
R_119	Beddington Lane	530094	165949	Residential	Yes	Sutton AQMA	10.5	10.5	<0.1	<1	Negligible	Not significant
R_120	Lebanon Road	533318	166042	Residential	Yes	Croydon AQMA	11.7	11.7	<0.1	<1	Negligible	Not significant
R_121	Bensham Lane	531787	167156	Residential	Yes	Croydon AQMA	12.5	12.5	<0.1	<1	Negligible	Not significant
R_122	Queens Road	531949	167290	Residential	Yes	Croydon AQMA	12.6	12.6	<0.1	<1	Negligible	Not significant
R_123	High Street	544325	153735	Residential	Yes	AQMA No.13 (A25)	9.4	9.4	<0.1	<1	Negligible	Not significant
R_124	Market Square	544639	154019	Residential	Yes	AQMA No.13 (A25)	10.7	10.7	<0.1	<1	Negligible	Not significant
R_125	Brafferton Road	532215	164837	Residential	Yes	Croydon AQMA	11.5	11.4	-0.1	<-1	Negligible	Not significant
R_126	Whitehorse Road	532432	166689	Residential	Yes	Croydon AQMA	13.3	13.2	-0.1	-1	Negligible	Not significant
R_127	Wickham Road	535798	165732	Residential	Yes	Croydon AQMA	10.4	10.4	<0.1	<1	Negligible	Not significant
R_128	Fairfield Road	533222	165439	Residential	Yes	Croydon AQMA	11.5	11.5	<0.1	<1	Negligible	Not significant
R_129	St Peter'S Road	532663	164603	Residential	Yes	Croydon AQMA	11.0	11.0	<0.1	<1	Negligible	Not significant
R_130	Selhurst Road	533415	168062	Residential	Yes	Croydon AQMA	12.2	12.2	<0.1	<1	Negligible	Not significant
R_131	Cherry Orchard Road	533144	166206	Residential	Yes	Croydon AQMA	11.9	11.9	<0.1	<1	Negligible	Not significant
R_132	Upland Road	532535	164089	Residential	Yes	Croydon AQMA	11.5	11.5	<0.1	<1	Negligible	Not significant
R_133	Waddon Road	531532	165330	Residential	Yes	Croydon AQMA	11.3	11.3	<0.1	<1	Negligible	Not significant
R_134	Rectory Grove	531829	165471	Residential	Yes	Croydon AQMA	11.5	11.5	<0.1	<1	Negligible	Not significant
R_135	Frant Road	531689	167672	Residential	Yes	Croydon AQMA	12.3	12.3	<0.1	<1	Negligible	Not significant
R_136	Park Hill Road	533138	165695	Residential	Yes	Croydon AQMA	10.9	10.8	-0.1	<-1	Negligible	Not significant
R_137	Church Hill Road	524363	164414	Residential	Yes	Sutton AQMA	11.1	11.1	<0.1	<1	Negligible	Not significant
R_138	Queens Road	532266	166880	Residential	Yes	Croydon AQMA	12.2	12.2	<0.1	<1	Negligible	Not significant
R_139	Bensham Lane	531687	166754	Residential	Yes	Croydon AQMA	12.6	12.6	<0.1	<1	Negligible	Not significant
R_140	Westvale Road	526897	144777	Residential	No		8.8	8.8	<0.1	<1	Negligible	Not significant
R_141	Tudor Drive	524284	166986	Residential	Yes	Merton AQMA	11.2	11.2	<0.1	<1	Negligible	Not significant
R_142	Central Road	522304	165988	Residential	Yes	Sutton AQMA	11.1	11.2	0.1	<1	Negligible	Not significant
R_143	Godstone Road	533667	159093	Residential	Yes	Croydon AQMA	9.8	9.8	<0.1	<1	Negligible	Not significant
R_144	Selhurst Road	532976	167277	Residential	Yes	Croydon AQMA	12.4	12.5	0.1	<1	Negligible	Not significant
R_145	Bensham Lane	531854	167343	Residential	Yes	Croydon AQMA	12.7	12.7	<0.1	<1	Negligible	Not significant
R_146	Western Road	525180	164079	Residential	Yes	Sutton AQMA	10.7	10.7	<0.1	<1	Negligible	Not significant
R_147	Sutton Common Road	525071	166417	Residential	Yes	Sutton AQMA	11.7	11.7	<0.1	<1	Negligible	Not significant
R_148	Gander Green Lane	524763	165147	Residential	Yes	Sutton AQMA	11.4	11.4	<0.1	<1	Negligible	Not significant
R_149	Stonecot Hill	524444	166537	Residential	Yes	Sutton AQMA	11.2	11.2	<0.1	<1	Negligible	Not significant

ID	Name	X	Y	Type	In AQMA ?	AQMA Title	2038 Annual Mean PM <sub>2.5</sub> Concentration (µg/m <sup>3</sup> )			Change Relative to Air Quality Standard (%)	Impact	Significance
							Without Project	With Project	Change			
R_150	Brighton Road	525839	162634	Residential	Yes	Sutton AQMA	9.9	9.9	<0.1	<1	Negligible	Not significant
R_151	Chelsea Gardens	524495	164758	Residential	Yes	Sutton AQMA	11.2	11.2	<0.1	<1	Negligible	Not significant
R_152	Clockhouse Lane West	501594	170161	Residential	Yes	M25 AQMA	11.6	11.6	<0.1	<1	Negligible	Not significant
R_153	High Street	508925	114291	Residential	Yes	Horsham AQMA No.1	9.2	9.2	<0.1	<1	Negligible	Not significant
R_154	Church Street	508722	114272	Residential	Yes	Horsham AQMA No.1	9.0	9.0	<0.1	<1	Negligible	Not significant
R_155	The Square	508762	114300	Residential	Yes	Horsham AQMA No.1	9.1	9.1	<0.1	<1	Negligible	Not significant
R_156	Leatherhead Road	517256	161581	Residential	Yes	Kingston upon Thames AQMA	10.0	10.0	<0.1	<1	Negligible	Not significant
R_157	London Road	531518	167046	Residential	Yes	Croydon AQMA	12.6	12.6	<0.1	<1	Negligible	Not significant
R_158	Whitehorse Road	532722	167850	Residential	Yes	Croydon AQMA	12.8	12.8	<0.1	<1	Negligible	Not significant
R_159	Middleton Road	526321	167152	Residential	Yes	Merton AQMA	11.5	11.5	<0.1	<1	Negligible	Not significant
R_160	Sutton Common Road	525514	165655	Residential	Yes	Sutton AQMA	11.1	11.1	<0.1	<1	Negligible	Not significant
R_161	Sutton Common Road	524996	165347	Residential	Yes	Sutton AQMA	11.4	11.4	<0.1	<1	Negligible	Not significant
R_162	Gander Green Lane	524388	165673	Residential	Yes	Sutton AQMA	10.9	10.9	<0.1	<1	Negligible	Not significant
R_163	Langley Avenue	523687	165787	Residential	Yes	Sutton AQMA	10.8	10.9	0.1	<1	Negligible	Not significant
R_164	Clifford Road	534108	168204	Residential	Yes	Croydon AQMA	11.6	11.6	<0.1	<1	Negligible	Not significant
R_165	Portland Road	534695	167508	Residential	Yes	Croydon AQMA	12.1	12.1	<0.1	<1	Negligible	Not significant
R_166	Winchet Walk	535217	167292	Residential	Yes	Croydon AQMA	11.3	11.3	<0.1	<1	Negligible	Not significant
R_167	Bingham Road	534593	166321	Residential	Yes	Croydon AQMA	11.3	11.3	<0.1	<1	Negligible	Not significant
R_168	Brighton Road	528866	156711	Residential	Yes	Hooley AQMA	10.5	10.5	<0.1	<1	Negligible	Not significant
R_169	Brighton Road	528792	156498	Residential	Yes	Hooley AQMA	10.7	10.7	<0.1	<1	Negligible	Not significant
R_170	Brighton Road	528793	156359	Residential	Yes	Hooley AQMA	10.6	10.6	<0.1	<1	Negligible	Not significant
R_171	Brighton Road	528720	156113	Residential	Yes	Hooley AQMA	10.0	10.0	<0.1	<1	Negligible	Not significant
R_172	Lyne Close	500551	167196	Residential	No		11.9	11.9	<0.1	<1	Negligible	Not significant
R_173	Quincy Road	501482	171127	Residential	No		11.7	11.7	<0.1	<1	Negligible	Not significant
R_174	Grange Drive	529013	153199	Residential	Yes	AQMA No.10	11.6	11.6	<0.1	<1	Negligible	Not significant
R_175	Noahs Ark	555528	158028	Residential	No		10.0	10.0	<0.1	<1	Negligible	Not significant
R_176	Reigate Hill	525597	151669	Residential	Yes	AQMA No.11	10.1	10.1	<0.1	<1	Negligible	Not significant
R_177	Povey Cross Road	526868	141948	Residential	No		8.7	8.7	<0.1	<1	Negligible	Not significant
R_178	Charlwood Road	526760	141955	Residential	No		8.7	8.7	<0.1	<1	Negligible	Not significant
R_179	Charlwood Road	526659	141909	Residential	No		8.7	8.8	0.1	1	Negligible	Not significant
R_180	Charlwood Road	526713	141940	Residential	No		8.8	8.8	<0.1	<1	Negligible	Not significant
R_181	Rookwood Park	515864	131541	Residential	No		9.3	9.3	<0.1	<1	Negligible	Not significant
R_182	Park Lane	555268	158119	Residential	Yes	AQMA No.3 (M26)	10.5	10.5	<0.1	<1	Negligible	Not significant
R_183	Rye Lane	551964	158070	Residential	Yes	AQMA No.3 (M26)	9.8	9.8	<0.1	<1	Negligible	Not significant
R_184	A224 London Road	550965	157676	Residential	Yes	AQMA No.3 (M26)	10.7	10.8	0.1	1	Negligible	Not significant
R_185	A224 London Road	550889	157723	Residential	Yes	AQMA No.3 (M26)	10.8	10.8	<0.1	<1	Negligible	Not significant

ID	Name	X	Y	Type	In AQMA ?	AQMA Title	2038 Annual Mean PM <sub>2.5</sub> Concentration (µg/m <sup>3</sup> )			Change Relative to Air Quality Standard (%)	Impact	Significance
							Without Project	With Project	Change			
R_186	B2211 Sundridge Road	549920	158088	Residential	Yes	AQMA No.2 (M25)	10.2	10.2	<0.1	<1	Negligible	Not significant
R_187	Sundridge Road	549822	157781	Residential	Yes	AQMA No.2 (M25)	10.4	10.4	<0.1	<1	Negligible	Not significant
R_188	Chevening Road	549589	156676	Residential	No		10.5	10.5	<0.1	<1	Negligible	Not significant
R_189	B2211 Sundridge Road	549403	157058	Residential	No		10.4	10.4	<0.1	<1	Negligible	Not significant
R_190	Combe Bank Drive	547965	156391	Residential	Yes	AQMA No.2 (M25)	10.8	10.8	<0.1	<1	Negligible	Not significant
R_191	Brasted Hill Road	547255	156074	Residential	Yes	AQMA No.6 (M25-PM10)	10.9	10.9	<0.1	<1	Negligible	Not significant
R_192	A233 London Road	544737	155185	Residential	No		10.0	10.0	<0.1	<1	Negligible	Not significant
R_193	B269 Titsey Road	540690	154085	Residential	No		10.3	10.3	<0.1	<1	Negligible	Not significant
R_194	Water Lane	540300	153826	Residential	No		10.2	10.2	<0.1	<1	Negligible	Not significant
R_195	Tandridgehill Lane	536846	153023	Residential	No		9.7	9.7	<0.1	<1	Negligible	Not significant
R_196	Selsdon Park Road	536729	163395	Residential	Yes	Croydon AQMA	10.0	10.0	<0.1	<1	Negligible	Not significant
R_197	A232 Wickham Road	535417	165668	Residential	Yes	Croydon AQMA	11.1	11.1	<0.1	<1	Negligible	Not significant
R_198	A215 Shirley Road	535130	165942	Residential	Yes	Croydon AQMA	11.8	11.8	<0.1	<1	Negligible	Not significant
R_199	A215 Shirley Road	535091	165940	Residential	Yes	Croydon AQMA	10.9	10.9	<0.1	<1	Negligible	Not significant
R_200	Bakers Mead	535083	152651	Residential	No		10.6	10.6	<0.1	<1	Negligible	Not significant
R_201	A222 Long Lane	534891	167003	Residential	Yes	Croydon AQMA	12.4	12.4	<0.1	<1	Negligible	Not significant
R_202	A2022 Addington Road	534881	162131	Residential	Yes	Croydon AQMA	9.9	9.9	<0.1	<1	Negligible	Not significant
R_203	A222 Lower Addiscombe Road	534705	166720	Residential	Yes	Croydon AQMA	11.6	11.6	<0.1	<1	Negligible	Not significant
R_204	A215 Portland Road	534694	167379	Residential	Yes	Croydon AQMA	12.5	12.5	<0.1	<1	Negligible	Not significant
R_205	A212 Coombe Lane	534662	164365	Residential	Yes	Croydon AQMA	9.9	9.9	<0.1	<1	Negligible	Not significant
R_206	North Park Lane	533803	152756	Residential	No		11.1	11.1	<0.1	<1	Negligible	Not significant
R_207	A264 Turners Hill Road	533524	139242	Residential	No		9.1	9.1	<0.1	<1	Negligible	Not significant
R_208	A232 Chepstow Road	533298	165485	Residential	Yes	Croydon AQMA	11.2	11.2	<0.1	<1	Negligible	Not significant
R_209	A222 Lower Addiscombe Road	533261	166316	Residential	Yes	Croydon AQMA	12.5	12.5	<0.1	<1	Negligible	Not significant
R_210	A222 Lower Addiscombe Road	533227	166324	Residential	Yes	Croydon AQMA	12.3	12.3	<0.1	<1	Negligible	Not significant
R_211	B243 Park Hill Road	533144	164721	Residential	Yes	Croydon AQMA	10.8	10.9	0.1	<1	Negligible	Not significant
R_212	Smallfield Road	533072	143273	Residential	No		8.7	8.7	<0.1	<1	Negligible	Not significant
R_213	A212 Coombe Road	533053	164722	Residential	Yes	Croydon AQMA	10.6	10.6	<0.1	<1	Negligible	Not significant
R_214	A232 Fairfield Road	533041	165418	Residential	Yes	Croydon AQMA	11.0	11.0	<0.1	<1	Negligible	Not significant
R_215	Outwood Lane	532984	146159	Residential	No		8.9	8.9	<0.1	<1	Negligible	Not significant
R_216	The Conduit	532916	152773	Residential	No		11.0	11.0	<0.1	<1	Negligible	Not significant
R_217	A264 Copthorne Common	532876	139259	Residential	No		9.4	9.4	<0.1	<1	Negligible	Not significant
R_218	Outwood Lane	532864	145763	Residential	No		8.7	8.7	<0.1	<1	Negligible	Not significant
R_219	Knowle Green Gayhouse Lane	532856	145436	Residential	No		8.6	8.6	<0.1	<1	Negligible	Not significant
R_220	A212 Grange Road	532768	168254	Residential	Yes	Croydon AQMA	12.5	12.5	<0.1	<1	Negligible	Not significant
R_221	A235 South End	532646	164301	Residential	Yes	Croydon AQMA	11.6	11.6	<0.1	<1	Negligible	Not significant
R_222	Borers Arms Road	532646	139279	Residential	No		9.5	9.5	<0.1	<1	Negligible	Not significant
R_223	A212 Park Lane	532641	164859	Residential	Yes	Croydon AQMA	11.6	11.6	<0.1	<1	Negligible	Not significant



ID	Name	X	Y	Type	In AQMA ?	AQMA Title	2038 Annual Mean PM <sub>2.5</sub> Concentration (µg/m <sup>3</sup> )			Change Relative to Air Quality Standard (%)	Impact	Significance
							Without Project	With Project	Change			
R_224	A232 Barclay Road	532639	165333	Residential	Yes	Croydon AQMA	12.3	12.3	<0.1	<1	Negligible	Not significant
R_225	A212 Coombe Road	532604	164841	Residential	Yes	Croydon AQMA	11.5	11.5	<0.1	<1	Negligible	Not significant
R_226	Miller's Lane	532600	145425	Residential	No		8.7	8.7	<0.1	<1	Negligible	Not significant
R_227	Beech House Road	532598	165169	Residential	Yes	Croydon AQMA	12.0	12.0	<0.1	<1	Negligible	Not significant
R_228	A212 Northcote Road	532566	167082	Residential	Yes	Croydon AQMA	12.9	12.9	<0.1	<1	Negligible	Not significant
R_229	A212 Whitehorse Road	532554	167043	Residential	Yes	Croydon AQMA	12.7	12.7	<0.1	<1	Negligible	Not significant
R_230	Scott's Hill	532554	144749	Residential	No		8.7	8.7	<0.1	<1	Negligible	Not significant
R_231	A232 The Croydon Flyover	532545	165233	Residential	Yes	Croydon AQMA	12.2	12.2	<0.1	<1	Negligible	Not significant
R_232	A235 Brighton Road	532535	163311	Residential	Yes	Croydon AQMA	11.1	11.1	<0.1	<1	Negligible	Not significant
R_233	A235 South End	532498	164469	Residential	Yes	Croydon AQMA	11.4	11.4	<0.1	<1	Negligible	Not significant
R_234	A235 South End	532457	164474	Residential	Yes	Croydon AQMA	11.4	11.5	0.1	<1	Negligible	Not significant
R_235	A212 Wellesley Road	532436	166557	Residential	Yes	Croydon AQMA	12.1	12.1	<0.1	<1	Negligible	Not significant
R_236	Miller's Lane	532410	145572	Residential	No		8.6	8.6	<0.1	<1	Negligible	Not significant
R_237	A222 St James's Road	532313	166615	Residential	Yes	Croydon AQMA	12.0	12.0	<0.1	<1	Negligible	Not significant
R_238	Copthorne Bank	532257	140587	Residential	No		8.7	8.7	<0.1	<1	Negligible	Not significant
R_239	Redehall Villas Effingham Road Horley	532225	141020	Residential	No		8.9	8.9	<0.1	<1	Negligible	Not significant
R_240	Borers Arms Road	532221	139484	Residential	No		8.9	8.9	<0.1	<1	Negligible	Not significant
R_241	A2022 Downs Court Road	532215	160766	Residential	Yes	Croydon AQMA	10.0	10.0	<0.1	<1	Negligible	Not significant
R_242	Copthorne Bank	532212	140117	Residential	No		8.7	8.7	<0.1	<1	Negligible	Not significant
R_243	A235 Brighton Road	532126	162400	Residential	Yes	Croydon AQMA	10.5	10.5	<0.1	<1	Negligible	Not significant
R_244	Plough Road	532124	143109	Residential	No		9.0	9.0	<0.1	<1	Negligible	Not significant
R_245	A235 Brighton Road	532093	162406	Residential	Yes	Croydon AQMA	10.3	10.3	<0.1	<1	Negligible	Not significant
R_246	A232 Pump Pail North	532091	165061	Residential	Yes	Croydon AQMA	12.7	12.7	<0.1	<1	Negligible	Not significant
R_247	Wasp Green Lane	532076	145535	Residential	No		8.6	8.6	<0.1	<1	Negligible	Not significant
R_248	Copthorne Bank	532038	139746	Residential	No		8.9	8.9	<0.1	<1	Negligible	Not significant
R_249	Redehall Road Smallfield Horley	532031	142018	Residential	No		8.9	8.9	<0.1	<1	Negligible	Not significant
R_250	A232 Duppas Hill Lane	532026	164979	Residential	Yes	Croydon AQMA	11.7	11.7	<0.1	<1	Negligible	Not significant
R_251	A213 St James's Road	532019	166677	Residential	Yes	Croydon AQMA	11.7	11.7	<0.1	<1	Negligible	Not significant
R_252	Wasp Green Lane	531995	145963	Residential	No		9.2	9.2	<0.1	<1	Negligible	Not significant
R_253	Chapel Road	531973	144048	Residential	No		9.4	9.4	<0.1	<1	Negligible	Not significant
R_254	Redehall Road	531967	142230	Residential	No		9.1	9.1	<0.1	<1	Negligible	Not significant
R_255	Broadbridge Lane	531961	141653	Residential	No		8.8	8.8	<0.1	<1	Negligible	Not significant
R_256	Copthorne Bank	531958	139619	Residential	No		9.2	9.2	<0.1	<1	Negligible	Not significant
R_257	A22 Godstone Road	531901	160650	Residential	Yes	Croydon AQMA	10.1	10.1	<0.1	<1	Negligible	Not significant
R_258	Miller's Lane	531842	145325	Residential	No		9.2	9.2	<0.1	<1	Negligible	Not significant
R_259	Plough Road	531817	143111	Residential	No		9.6	9.6	<0.1	<1	Negligible	Not significant
R_260	New Road	531800	143228	Residential	No		9.7	9.7	<0.1	<1	Negligible	Not significant
R_261	A235 London Road	531781	166593	Residential	Yes	Croydon AQMA	12.4	12.3	-0.1	<-1	Negligible	Not significant
R_262	A264 Copthorne Common	531714	138913	Residential	No		9.6	9.6	<0.1	<1	Negligible	Not significant

ID	Name	X	Y	Type	In AQMA ?	AQMA Title	2038 Annual Mean PM <sub>2.5</sub> Concentration (µg/m <sup>3</sup> )			Change Relative to Air Quality Standard (%)	Impact	Significance
							Without Project	With Project	Change			
R_263	Broadbridge Lane	531684	141725	Residential	No		8.7	8.7	<0.1	<1	Negligible	Not significant
R_264	A2022 Downs Court Road	531636	161190	Residential	Yes	Croydon AQMA	10.5	10.5	<0.1	<1	Negligible	Not significant
R_265	Big Common Lane	531617	150849	Residential	No		10.5	10.5	<0.1	<1	Negligible	Not significant
R_266	Cooper's Hill Road	531592	149398	Residential	No		10.3	10.4	0.1	<1	Negligible	Not significant
R_267	A22 Godstone Road	531568	161198	Residential	Yes	Croydon AQMA	10.4	10.4	<0.1	<1	Negligible	Not significant
R_268	Miller's Lane	531501	145404	Residential	No		9.3	9.3	<0.1	<1	Negligible	Not significant
R_269	Russlyns Rookery Hill	531461	145385	Residential	No		9.3	9.3	<0.1	<1	Negligible	Not significant
R_270	Weatherhill Road	531456	143329	Residential	No		9.6	9.6	<0.1	<1	Negligible	Not significant
R_271	Edgehill Road	531444	162399	Residential	Yes	Croydon AQMA	10.6	10.6	<0.1	<1	Negligible	Not significant
R_272	A213 Sumner Road	531438	166326	Residential	Yes	Croydon AQMA	12.8	12.8	<0.1	<1	Negligible	Not significant
R_273	Rookery Hill	531420	144902	Residential	No		9.5	9.5	<0.1	<1	Negligible	Not significant
R_274	Deans Lane	531412	150654	Residential	No		10.5	10.6	0.1	<1	Negligible	Not significant
R_275	Cooper's Hill Road	531409	148642	Residential	No		11.0	11.0	<0.1	<1	Negligible	Not significant
R_276	B266 Brigstock Road	531320	167709	Residential	Yes	Croydon AQMA	12.7	12.7	<0.1	<1	Negligible	Not significant
R_277	Copthorne Bank	531308	139440	Residential	No		9.2	9.2	<0.1	<1	Negligible	Not significant
R_278	Oakwood Road	531301	152984	Residential	No		10.7	10.7	<0.1	<1	Negligible	Not significant
R_279	Raymead Avenue	531300	167777	Residential	Yes	Croydon AQMA	12.9	12.9	<0.1	<1	Negligible	Not significant
R_280	Weatherhill Road	531277	143333	Residential	No		9.6	9.6	<0.1	<1	Negligible	Not significant
R_281	Broadbridge Lane	531265	142475	Residential	No		9.0	9.0	<0.1	<1	Negligible	Not significant
R_282	A232 Stafford Road	531263	164871	Residential	Yes	Croydon AQMA	11.8	11.8	<0.1	<1	Negligible	Not significant
R_283	Wheelers Lane	531262	142978	Residential	No		9.0	9.1	0.1	<1	Negligible	Not significant
R_284	Broadbridge Lane	531261	142718	Residential	No		9.0	9.0	<0.1	<1	Negligible	Not significant
R_285	A23 Purley Way	531258	161819	Residential	Yes	Croydon AQMA	10.9	10.9	<0.1	<1	Negligible	Not significant
R_286	Kistbridge House Brookhill Road Crawley	531251	138832	Residential	No		10.7	10.7	<0.1	<1	Negligible	Not significant
R_287	Weatherhill Road	531245	143370	Residential	No		9.7	9.7	<0.1	<1	Negligible	Not significant
R_288	Broadbridge Lane	531233	143133	Residential	No		9.5	9.5	<0.1	<1	Negligible	Not significant
R_289	A23 Epsom Road	531221	164848	Residential	Yes	Croydon AQMA	11.6	11.6	<0.1	<1	Negligible	Not significant
R_290	A23 Brighton Road	531217	161574	Residential	Yes	Croydon AQMA	11.2	11.2	<0.1	<1	Negligible	Not significant
R_291	Ontario Close Smallfield Horley	531217	142916	Residential	No		9.1	9.1	<0.1	<1	Negligible	Not significant
R_292	Merstham Road	531196	151994	Residential	No		11.2	11.2	<0.1	<1	Negligible	Not significant
R_293	A23 Brighton Road	531192	161536	Residential	Yes	Croydon AQMA	10.9	11.0	0.1	<1	Negligible	Not significant
R_294	Erica Way Copthorne	531176	138830	Residential	No		9.9	9.9	<0.1	<1	Negligible	Not significant
R_295	A23 Purley Way	531157	165276	Residential	Yes	Croydon AQMA	12.3	12.3	<0.1	<1	Negligible	Not significant
R_296	B275 Denning Avenue	531136	164565	Residential	Yes	Croydon AQMA	11.7	11.7	<0.1	<1	Negligible	Not significant
R_297	B275 Denning Avenue	531118	164529	Residential	Yes	Croydon AQMA	11.8	11.8	<0.1	<1	Negligible	Not significant
R_298	A23 Foxley Lane	531115	161741	Residential	Yes	Croydon AQMA	10.9	10.9	<0.1	<1	Negligible	Not significant
R_299	Cooper Close	531088	143308	Residential	No		9.7	9.8	0.1	1	Negligible	Not significant
R_300	Crab Hill Lane	531034	147451	Residential	No		11.0	11.1	0.1	<1	Negligible	Not significant
R_301	Gilstead Hathersham Close Horley	531028	143596	Residential	No		10.4	10.4	<0.1	<1	Negligible	Not significant

ID	Name	X	Y	Type	In AQMA ?	AQMA Title	2038 Annual Mean PM <sub>2.5</sub> Concentration (µg/m <sup>3</sup> )			Change Relative to Air Quality Standard (%)	Impact	Significance
							Without Project	With Project	Change			
R_302	Merstham Road	531000	152554	Residential	No		11.3	11.4	0.1	<1	Negligible	Not significant
R_303	A232 Croydon Road	530998	164848	Residential	Yes	Croydon AQMA	11.2	11.2	<0.1	<1	Negligible	Not significant
R_304	Warwick Wold Road	530939	152742	Residential	No		11.3	11.4	0.1	<1	Negligible	Not significant
R_305	Burstow	530934	142367	Residential	No		10.0	10.0	<0.1	<1	Negligible	Not significant
R_306	Shiplebridge Lane	530912	139448	Residential	No		9.5	9.5	<0.1	<1	Negligible	Not significant
R_307	Peeks Brook Lane Horley	530901	142811	Residential	No		10.7	10.7	<0.1	<1	Negligible	Not significant
R_308	Hathersham Lane	530891	143555	Residential	No		10.2	10.2	<0.1	<1	Negligible	Not significant
R_309	Smallfield Road	530884	143385	Residential	No		10.2	10.2	<0.1	<1	Negligible	Not significant
R_310	A236 Mitcham Road	530866	166794	Residential	Yes	Croydon AQMA	12.6	12.6	<0.1	<1	Negligible	Not significant
R_311	A23 Thornton Road	530862	166856	Residential	Yes	Croydon AQMA	13.1	13.1	<0.1	<1	Negligible	Not significant
R_312	Trentham Peeks Brook Lane Horley	530818	142438	Residential	No		10.6	10.7	0.1	<1	Negligible	Not significant
R_313	Copthorne Road Crawley	530812	138526	Residential	No		10.2	10.2	<0.1	<1	Negligible	Not significant
R_314	Turners Hill Road West Sussex	530811	136824	Residential	No		10.0	10.0	<0.1	<1	Negligible	Not significant
R_315	Woolborough Lane Outwood	530811	146003	Residential	No		9.9	9.9	<0.1	<1	Negligible	Not significant
R_316	Shiplebridge Lane	530801	140162	Residential	No		9.5	9.5	<0.1	<1	Negligible	Not significant
R_317	Smallfield Road	530638	143448	Residential	No		10.0	10.0	<0.1	<1	Negligible	Not significant
R_318	Turners Hill Road	530579	136814	Residential	No		10.3	10.4	0.1	<1	Negligible	Not significant
R_319	Ellerton Peeks Brook Lane Burstow	530551	141921	Residential	No		10.5	10.5	<0.1	<1	Negligible	Not significant
R_320	Church Lane	530540	141081	Residential	No		10.1	10.1	<0.1	<1	Negligible	Not significant
R_321	Antlands Lane East	530475	140487	Residential	No		10.7	10.7	<0.1	<1	Negligible	Not significant
R_322	Ticehurst Close Crawley	530433	136793	Residential	No		10.6	10.6	<0.1	<1	Negligible	Not significant
R_323	Turners Hill Road West Sussex	530432	137275	Residential	No		10.6	10.6	<0.1	<1	Negligible	Not significant
R_324	Altheastan Close	530429	136555	Residential	No		10.7	10.7	<0.1	<1	Negligible	Not significant
R_325	Turners Hill Road	530427	136864	Residential	No		10.6	10.6	<0.1	<1	Negligible	Not significant
R_326	A23 Brighton Road	530422	160292	Residential	Yes	Croydon AQMA	10.1	10.1	<0.1	<1	Negligible	Not significant
R_327	B2030 Smitham Downs Road	530414	160350	Residential	Yes	Croydon AQMA	10.4	10.4	<0.1	<1	Negligible	Not significant
R_328	Brook Lane House Brook Lane Horley	530408	141552	Residential	No		10.3	10.3	<0.1	<1	Negligible	Not significant
R_329	Kelso Close	530391	137072	Residential	No		10.6	10.6	<0.1	<1	Negligible	Not significant
R_330	Antlands Lane West	530381	140504	Residential	No		10.2	10.3	0.1	1	Negligible	Not significant
R_331	B2030 Stoats Nest Road	530363	160237	Residential	Yes	Croydon AQMA	10.2	10.2	<0.1	<1	Negligible	Not significant
R_332	Peeks Brook Lane	530361	141333	Residential	No		10.1	10.1	<0.1	<1	Negligible	Not significant
R_333	Rockshaw Road	530351	153663	Residential	No		10.9	10.9	<0.1	<1	Negligible	Not significant
R_334	Peeks Brook Lane	530340	140654	Residential	No		9.8	9.8	<0.1	<1	Negligible	Not significant
R_335	Haslemere Close	530300	164041	Residential	Yes	Sutton AQMA	11.2	11.2	<0.1	<1	Negligible	Not significant
R_336	Foxglove Drive	530212	139499	Residential	No		10.1	10.1	<0.1	<1	Negligible	Not significant
R_337	The Canter	530195	137401	Residential	No		10.1	10.1	<0.1	<1	Negligible	Not significant
R_338	Rockshaw Road	530182	153828	Residential	No		10.8	10.8	<0.1	<1	Negligible	Not significant
R_339	The Ridings	530173	136860	Residential	No		10.1	10.1	<0.1	<1	Negligible	Not significant
R_340	Aquamarine Close	530162	139321	Residential	No		10.0	10.0	<0.1	<1	Negligible	Not significant

ID	Name	X	Y	Type	In AQMA ?	AQMA Title	2038 Annual Mean PM <sub>2.5</sub> Concentration (µg/m <sup>3</sup> )			Change Relative to Air Quality Standard (%)	Impact	Significance
							Without Project	With Project	Change			
R_341	Stace Way	530118	137600	Residential	No		10.2	10.2	<0.1	<1	Negligible	Not significant
R_342	Emerald Road	530117	139081	Residential	No		10.0	10.0	<0.1	<1	Negligible	Not significant
R_343	Saxon Road Pound Hill Crawley	530106	136549	Residential	No		9.9	9.9	<0.1	<1	Negligible	Not significant
R_344	A2220 Copthorne Road	530084	137799	Residential	No		10.4	10.4	<0.1	<1	Negligible	Not significant
R_345	Hocken Mead	530079	137898	Residential	No		10.5	10.5	<0.1	<1	Negligible	Not significant
R_346	Balcombe Road	530075	135674	Residential	No		10.0	10.0	<0.1	<1	Negligible	Not significant
R_347	Church Road	530072	136507	Residential	No		9.9	9.9	<0.1	<1	Negligible	Not significant
R_348	Binney Court	530062	138147	Residential	No		10.5	10.5	<0.1	<1	Negligible	Not significant
R_349	Ferndown	530037	138566	Residential	No		10.4	10.4	<0.1	<1	Negligible	Not significant
R_350	Ferndown Crawley	530005	138613	Residential	No		10.4	10.4	<0.1	<1	Negligible	Not significant
R_351	A232 Croydon Road	529992	164954	Residential	Yes	Sutton AQMA	10.9	10.9	<0.1	<1	Negligible	Not significant
R_352	B2036 Balcombe Road	529986	135701	Residential	No		10.5	10.5	<0.1	<1	Negligible	Not significant
R_353	Hocken Mead Pound Hill Crawley	529971	137779	Residential	No		10.6	10.6	<0.1	<1	Negligible	Not significant
R_354	Turners Hill Road	529966	136853	Residential	No		10.4	10.4	<0.1	<1	Negligible	Not significant
R_355	Laxton Gardens	529965	153265	Residential	No		10.8	10.8	<0.1	<1	Negligible	Not significant
R_356	B2036 Balcombe Road	529937	136134	Residential	No		10.4	10.4	<0.1	<1	Negligible	Not significant
R_357	B2036 Balcombe Road	529926	135810	Residential	No		11.1	11.2	0.1	<1	Negligible	Not significant
R_358	B2036 Balcombe Road	529913	135491	Residential	No		11.0	11.0	<0.1	<1	Negligible	Not significant
R_359	Shaftesbury Road	529910	135872	Residential	No		10.8	10.9	0.1	<1	Negligible	Not significant
R_360	Pagewood Close	529899	135459	Residential	No		11.0	11.1	0.1	<1	Negligible	Not significant
R_361	B2036 Balcombe Road	529834	136436	Residential	No		10.4	10.4	<0.1	<1	Negligible	Not significant
R_362	Ferndown Pound Hill	529830	138633	Residential	No		10.1	10.1	<0.1	<1	Negligible	Not significant
R_363	Spinney Cottage Balcombe Road Horley	529827	140570	Residential	No		8.9	8.9	<0.1	<1	Negligible	Not significant
R_364	Radford Road	529818	140025	Residential	No		9.0	9.1	0.1	<1	Negligible	Not significant
R_365	Carter Road	529806	135349	Residential	No		10.9	10.9	<0.1	<1	Negligible	Not significant
R_366	Daffodil Crescent	529783	139274	Residential	No		8.9	8.9	<0.1	<1	Negligible	Not significant
R_367	B2036 Balcombe Road	529776	136347	Residential	No		10.2	10.2	<0.1	<1	Negligible	Not significant
R_368	Langwood Drive	529760	143281	Residential	No		9.7	9.7	<0.1	<1	Negligible	Not significant
R_369	B2036 Balcombe Road	529757	136911	Residential	No		10.4	10.4	<0.1	<1	Negligible	Not significant
R_370	Worth Road	529756	136750	Residential	No		10.3	10.3	<0.1	<1	Negligible	Not significant
R_371	A237 Lion Green Road	529755	159381	Residential	Yes	Croydon AQMA	10.3	10.3	<0.1	<1	Negligible	Not significant
R_372	Knighton Close Crawley	529745	138614	Residential	No		10.3	10.4	0.1	<1	Negligible	Not significant
R_373	Oakfields Crawley	529742	137604	Residential	No		10.9	10.9	<0.1	<1	Negligible	Not significant
R_374	B2036 Balcombe Road	529739	137883	Residential	No		10.4	10.4	<0.1	<1	Negligible	Not significant
R_375	Worth Road	529732	136776	Residential	No		10.6	10.6	<0.1	<1	Negligible	Not significant
R_376	B2036 Balcombe Road	529731	138221	Residential	No		10.0	10.0	<0.1	<1	Negligible	Not significant
R_377	Wentworth Drive	529721	137357	Residential	No		10.4	10.4	<0.1	<1	Negligible	Not significant
R_378	Cross Oak Lane	529721	145328	Residential	No		8.8	8.8	<0.1	<1	Negligible	Not significant
R_379	Maidenbower Drive	529709	136026	Residential	No		10.2	10.2	<0.1	<1	Negligible	Not significant



ID	Name	X	Y	Type	In AQMA ?	AQMA Title	2038 Annual Mean PM <sub>2.5</sub> Concentration (µg/m <sup>3</sup> )			Change Relative to Air Quality Standard (%)	Impact	Significance
							Without Project	With Project	Change			
R_380	B2036 Balcombe Road	529698	137571	Residential	No		10.8	10.9	0.1	<1	Negligible	Not significant
R_381	B2036 Balcombe Road	529704	139741	Residential	No		9.2	9.2	<0.1	<1	Negligible	Not significant
R_382	Maidenbower Drive	529654	136158	Residential	No		10.2	10.2	<0.1	<1	Negligible	Not significant
R_383	Boleyn Close	529644	135155	Residential	No		10.8	10.8	<0.1	<1	Negligible	Not significant
R_384	Maidenbower Drive	529631	135809	Residential	No		10.3	10.3	<0.1	<1	Negligible	Not significant
R_385	Radford Road	529529	139902	Residential	No		8.8	8.9	0.1	<1	Negligible	Not significant
R_386	St Catherines Road	529526	138327	Residential	No		9.8	9.8	<0.1	<1	Negligible	Not significant
R_387	Gabriel Road	529520	134990	Residential	No		10.1	10.1	<0.1	<1	Negligible	Not significant
R_388	Capua Court	529507	138583	Residential	Yes	Hazelwick AQMA	10.5	10.5	<0.1	<1	Negligible	Not significant
R_389	Balcombe Road Crawley	529479	141506	Residential	No		9.5	9.5	<0.1	<1	Negligible	Not significant
R_390	Wimblehurst Road Pound Hill	529389	139529	Residential	No		8.8	8.8	<0.1	<1	Negligible	Not significant
R_391	A237 Woodcote Road	529381	161740	Residential	Yes	Croydon AQMA	10.0	10.0	<0.1	<1	Negligible	Not significant
R_392	A237 Smitham Bottom Lane	529367	161669	Residential	Yes	Croydon AQMA	9.9	9.9	<0.1	<1	Negligible	Not significant
R_393	Balcombe Road Horley	529351	141854	Residential	No		9.8	9.8	<0.1	<1	Negligible	Not significant
R_394	Balcombe Road	529330	141961	Residential	No		9.6	9.6	<0.1	<1	Negligible	Not significant
R_395	Somerville Drive	529329	138062	Residential	No		9.8	9.8	<0.1	<1	Negligible	Not significant
R_396	A23 Brighton Road	529326	158135	Residential	Yes	Croydon AQMA	10.2	10.2	<0.1	<1	Negligible	Not significant
R_397	St. Hildas Close Pound Hill	529316	138537	Residential	Yes	Hazelwick AQMA	10.3	10.3	<0.1	<1	Negligible	Not significant
R_398	Grattons Drive	529315	137470	Residential	No		10.5	10.5	<0.1	<1	Negligible	Not significant
R_399	Wheatfield Way	529312	143703	Residential	No		9.7	9.7	<0.1	<1	Negligible	Not significant
R_400	B2036 Balcombe Road	529299	141906	Residential	Yes	AQMA No.3	9.6	9.6	<0.1	<1	Negligible	Not significant
R_401	B2036 Balcombe Road	529291	142055	Residential	No		9.6	9.6	<0.1	<1	Negligible	Not significant
R_402	Balcombe Road Horley	529278	141995	Residential	Yes	AQMA No.3	9.6	9.6	<0.1	<1	Negligible	Not significant
R_403	Grattons Drive	529267	137697	Residential	No		10.3	10.3	<0.1	<1	Negligible	Not significant
R_404	Wartersville Way	529243	142085	Residential	Yes	AQMA No.3	9.5	9.5	<0.1	<1	Negligible	Not significant
R_405	Wheatfield Way	529237	143358	Residential	No		9.7	9.7	<0.1	<1	Negligible	Not significant
R_406	Bayhorne Lodge Balcombe Road Horley	529225	142147	Residential	Yes	AQMA No.3	9.5	9.5	<0.1	<1	Negligible	Not significant
R_407	Lake Cottage Cross Oak Lane	529221	145210	Residential	No		8.8	8.8	<0.1	<1	Negligible	Not significant
R_408	Worth Road	529217	137013	Residential	No		10.4	10.4	<0.1	<1	Negligible	Not significant
R_409	Grattons Drive	529216	137971	Residential	No		10.2	10.2	<0.1	<1	Negligible	Not significant
R_410	B2031 Shepherd's Hill	529210	154302	Residential	No		10.1	10.1	<0.1	<1	Negligible	Not significant
R_411	Ashcombe Road	529200	153553	Residential	Yes	AQMA No.1 (M25)	13.1	13.2	0.1	<1	Negligible	Not significant
R_412	Wheatfield Way	529199	143500	Residential	No		9.7	9.7	<0.1	<1	Negligible	Not significant
R_413	Wheatfield Way	529195	143377	Residential	No		9.7	9.7	<0.1	<1	Negligible	Not significant
R_414	B2036 Balcombe Road	529184	142352	Residential	No		9.5	9.5	<0.1	<1	Negligible	Not significant
R_415	Woodfield Close	529183	157833	Residential	Yes	Croydon AQMA	9.6	9.6	<0.1	<1	Negligible	Not significant
R_416	Apperlie Drive	529177	142296	Residential	Yes	AQMA No.3	9.5	9.5	<0.1	<1	Negligible	Not significant
R_417	Clare Close	529159	138423	Residential	No		9.8	9.9	0.1	<1	Negligible	Not significant

ID	Name	X	Y	Type	In AQMA ?	AQMA Title	2038 Annual Mean PM <sub>2.5</sub> Concentration (µg/m <sup>3</sup> )			Change Relative to Air Quality Standard (%)	Impact	Significance
							Without Project	With Project	Change			
R_418	Picketts Lane	529142	145626	Residential	No		8.8	8.8	<0.1	<1	Negligible	Not significant
R_419	Castle Drive	529131	142494	Residential	No		9.4	9.4	<0.1	<1	Negligible	Not significant
R_420	B2036 Balcombe Road	529129	142393	Residential	Yes	AQMA No.3	9.4	9.4	<0.1	<1	Negligible	Not significant
R_421	A23 London Road North	529114	154253	Residential	No		9.9	9.9	<0.1	<1	Negligible	Not significant
R_422	Billinton Drive	529080	136030	Residential	No		10.3	10.3	<0.1	<1	Negligible	Not significant
R_423	B2036 Balcombe Road	529076	142515	Residential	Yes	AQMA No.3	9.4	9.4	<0.1	<1	Negligible	Not significant
R_424	B2031 Shepherd's Hill	529053	154327	Residential	No		10.1	10.1	<0.1	<1	Negligible	Not significant
R_425	B2036 Balcombe Road	529048	142560	Residential	Yes	AQMA No.3	9.4	9.4	<0.1	<1	Negligible	Not significant
R_426	Victoria Road	529038	142603	Residential	No		9.7	9.7	<0.1	<1	Negligible	Not significant
R_427	A23 London Road North	529022	153448	Residential	Yes	AQMA No.10	11.8	11.8	<0.1	<1	Negligible	Not significant
R_428	Radford Road Pound Hill Crawley	529019	139599	Residential	No		8.9	8.9	<0.1	<1	Negligible	Not significant
R_429	Smallfield Road	529015	143372	Residential	No		9.7	9.7	<0.1	<1	Negligible	Not significant
R_430	A23 High Street	528992	153327	Residential	Yes	AQMA No.10	11.3	11.3	<0.1	<1	Negligible	Not significant
R_431	B2036 Balcombe Road	528988	142821	Residential	No		9.6	9.7	0.1	<1	Negligible	Not significant
R_432	Wheatfield Way	528985	143814	Residential	No		9.8	9.8	<0.1	<1	Negligible	Not significant
R_433	A23 London Road South	528974	153073	Residential	Yes	AQMA No.10	10.9	10.9	<0.1	<1	Negligible	Not significant
R_434	Victoria Road	528972	142602	Residential	Yes	AQMA No.3	9.6	9.6	<0.1	<1	Negligible	Not significant
R_435	Beckford Way	528967	134412	Residential	No		10.3	10.3	<0.1	<1	Negligible	Not significant
R_436	Victoria Road	528944	142660	Residential	No		9.6	9.6	<0.1	<1	Negligible	Not significant
R_437	A237 Woodcote Road	528942	163669	Residential	Yes	Sutton AQMA	10.9	10.9	<0.1	<1	Negligible	Not significant
R_438	St Mary's Drive	528940	137133	Residential	Yes	Hazelwick AQMA (proposed extension)	10.7	10.7	<0.1	<1	Negligible	Not significant
R_439	Billinton Drive	528926	136271	Residential	No		10.0	10.0	<0.1	<1	Negligible	Not significant
R_440	Smallmead	528922	143320	Residential	No		9.8	9.8	<0.1	<1	Negligible	Not significant
R_441	Chaucer Road	528919	137668	Residential	No		10.2	10.2	<0.1	<1	Negligible	Not significant
R_442	A2220 Worth Park Avenue	528900	137119	Residential	Yes	Hazelwick AQMA (proposed extension)	11.1	11.1	<0.1	<1	Negligible	Not significant
R_443	A2220 Worth Park Avenue	528890	137086	Residential	Yes	Hazelwick AQMA (proposed extension)	10.6	10.6	<0.1	<1	Negligible	Not significant
R_444	Brookfield Drive	528887	144193	Residential	No		9.6	9.6	<0.1	<1	Negligible	Not significant
R_445	Brookfield Drive	528879	144218	Residential	No		9.8	9.8	<0.1	<1	Negligible	Not significant
R_446	B2036 Balcombe Road	528878	143130	Residential	No		9.8	9.8	<0.1	<1	Negligible	Not significant
R_447	Limes Avenue	528881	142649	Residential	Yes	AQMA No.3	9.6	9.6	<0.1	<1	Negligible	Not significant
R_448	Billinton Drive	528873	136838	Residential	No		10.0	10.0	<0.1	<1	Negligible	Not significant
R_449	Station Hill	528871	137075	Residential	Yes	Hazelwick AQMA (proposed extension)	10.7	10.7	<0.1	<1	Negligible	Not significant

ID	Name	X	Y	Type	In AQMA ?	AQMA Title	2038 Annual Mean PM <sub>2.5</sub> Concentration (µg/m <sup>3</sup> )			Change Relative to Air Quality Standard (%)	Impact	Significance
							Without Project	With Project	Change			
R_450	Gatton Bottom	528869	153732	Residential	No		11.6	11.6	<0.1	<1	Negligible	Not significant
R_451	Victoria Road	528847	142699	Residential	No		9.7	9.7	<0.1	<1	Negligible	Not significant
R_452	St Mary's Drive	528846	137806	Residential	No		10.2	10.2	<0.1	<1	Negligible	Not significant
R_453	Newbridge Cottage Tinsley Green Crawley	528832	139578	Residential	No		8.7	8.7	<0.1	<1	Negligible	Not significant
R_454	Thatchers Close Horley	528823	144036	Residential	No		9.7	9.7	<0.1	<1	Negligible	Not significant
R_455	A23 Brighton Road	528809	156561	Residential	Yes	Hooley AQMA	10.5	10.5	<0.1	<1	Negligible	Not significant
R_456	Quality Street	528796	153630	Residential	No		11.1	11.1	<0.1	<1	Negligible	Not significant
R_457	Victoria Road	528792	142675	Residential	Yes	AQMA No.3	9.6	9.6	<0.1	<1	Negligible	Not significant
R_458	B2036 Balcombe Road	528786	143305	Residential	No		10.1	10.1	<0.1	<1	Negligible	Not significant
R_459	A23 Brighton Road	528776	156248	Residential	Yes	Hooley AQMA	10.4	10.4	<0.1	<1	Negligible	Not significant
R_460	B2036 Balcombe Road	528771	143285	Residential	No		10.1	10.1	<0.1	<1	Negligible	Not significant
R_461	Victoria Road	528749	142672	Residential	Yes	AQMA No.3	9.6	9.6	<0.1	<1	Negligible	Not significant
R_462	Victoria Road	528715	142663	Residential	Yes	AQMA No.3	9.5	9.5	<0.1	<1	Negligible	Not significant
R_463	Station Approach	528709	142930	Residential	No		9.4	9.5	0.1	<1	Negligible	Not significant
R_464	Ladbroke Road	528691	144054	Residential	No		9.6	9.6	<0.1	<1	Negligible	Not significant
R_465	London Road North	528649	154927	Residential	No		9.7	9.7	<0.1	<1	Negligible	Not significant
R_466	Hazelwick Avenue	528645	137025	Residential	Yes	Hazelwick AQMA (proposed extension)	10.8	10.8	<0.1	<1	Negligible	Not significant
R_467	Mill Road	528641	137313	Residential	Yes	Hazelwick AQMA	10.1	10.1	<0.1	<1	Negligible	Not significant
R_468	Yattendon Road	528641	143161	Residential	No		10.0	10.0	<0.1	<1	Negligible	Not significant
R_469	Hazelwick Avenue	528640	137051	Residential	Yes	Hazelwick AQMA (proposed extension)	10.7	10.7	<0.1	<1	Negligible	Not significant
R_470	A237 Manor Road	528635	164755	Residential	Yes	Sutton AQMA	11.2	11.2	<0.1	<1	Negligible	Not significant
R_471	Yattendon Road	528634	143218	Residential	No		9.8	9.9	0.1	<1	Negligible	Not significant
R_472	Hazelwick Road	528633	137085	Residential	Yes	Hazelwick AQMA	10.5	10.5	<0.1	<1	Negligible	Not significant
R_473	Hazelwick Road	528626	137067	Residential	Yes	Hazelwick AQMA (proposed extension)	10.4	10.4	<0.1	<1	Negligible	Not significant
R_474	Hyperion Walk	528625	142363	Residential	Yes	AQMA No.3	9.4	9.5	0.1	<1	Negligible	Not significant
R_475	A237 Manor Road North	528616	164790	Residential	Yes	Sutton AQMA	11.3	11.3	<0.1	<1	Negligible	Not significant
R_476	A2220 Haslett Avenue East	528614	136968	Residential	Yes	Hazelwick AQMA (proposed extension)	10.7	10.8	0.1	1	Negligible	Not significant
R_477	The Dell	528609	143745	Residential	No		9.9	9.9	<0.1	<1	Negligible	Not significant
R_478	Ladbroke Road	528605	144059	Residential	No		9.7	9.7	<0.1	<1	Negligible	Not significant
R_479	A2220 Haslett Avenue East	528605	136960	Residential	Yes	Hazelwick AQMA (proposed extension)	10.6	10.7	0.1	<1	Negligible	Not significant

ID	Name	X	Y	Type	In AQMA ?	AQMA Title	2038 Annual Mean PM <sub>2.5</sub> Concentration (µg/m <sup>3</sup> )			Change Relative to Air Quality Standard (%)	Impact	Significance
							Without Project	With Project	Change			
R_480	Greenings The Crescent Horley	528592	141764	Residential	Yes	AQMA No.3	9.9	9.9	<0.1	<1	Negligible	Not significant
R_481	Oakwood Road	528589	143404	Residential	No		9.8	9.8	<0.1	<1	Negligible	Not significant
R_482	Oakwood Road	528589	143585	Residential	No		9.8	9.8	<0.1	<1	Negligible	Not significant
R_483	Cheyne Walk	528583	142687	Residential	Yes	AQMA No.3	9.6	9.6	<0.1	<1	Negligible	Not significant
R_484	Mill Road	528575	137093	Residential	Yes	Hazelwick AQMA (proposed extension)	10.1	10.1	<0.1	<1	Negligible	Not significant
R_485	The Drive	528577	142735	Residential	Yes	AQMA No.3	9.7	9.7	<0.1	<1	Negligible	Not significant
R_486	Cheyne Walk	528573	142714	Residential	Yes	AQMA No.3	9.6	9.6	<0.1	<1	Negligible	Not significant
R_487	Harewood Close	528564	138168	Residential	Yes	Hazelwick AQMA	10.0	10.1	0.1	<1	Negligible	Not significant
R_488	Cheyne Walk	528554	142665	Residential	Yes	AQMA No.3	9.5	9.5	<0.1	<1	Negligible	Not significant
R_489	Hazelwick Avenue	528545	137504	Residential	Yes	Hazelwick AQMA	10.4	10.4	<0.1	<1	Negligible	Not significant
R_490	Russells Crescent	528544	142775	Residential	Yes	AQMA No.3	9.6	9.6	<0.1	<1	Negligible	Not significant
R_491	Cranbourne Close	528492	144012	Residential	No		9.8	9.8	<0.1	<1	Negligible	Not significant
R_492	The Chestnuts Ladbroke Road Horley	528485	144035	Residential	No		9.9	9.9	<0.1	<1	Negligible	Not significant
R_493	Ladbroke Road	528476	144086	Residential	No		9.9	10.0	0.1	<1	Negligible	Not significant
R_494	High Street	528474	143010	Residential	No		10.1	10.1	<0.1	<1	Negligible	Not significant
R_495	Mile Road	528474	166105	Residential	Yes	Sutton AQMA	11.0	11.0	<0.1	<1	Negligible	Not significant
R_496	Cheyne Walk	528468	142621	Residential	Yes	AQMA No.3	9.5	9.6	0.1	<1	Negligible	Not significant
R_497	A23 Bonehurst Road	528457	144405	Residential	No		9.7	9.7	<0.1	<1	Negligible	Not significant
R_498	A2011 Crawley Avenue	528447	138087	Residential	Yes	Hazelwick AQMA	10.5	10.5	<0.1	<1	Negligible	Not significant
R_499	Grange Lodge Bonehurst Road Horley	528446	144551	Residential	No		9.8	9.8	<0.1	<1	Negligible	Not significant
R_500	Fairfield Avenue	528441	142569	Residential	Yes	AQMA No.3	9.5	9.5	<0.1	<1	Negligible	Not significant
R_501	Empire Villas	528436	145288	Residential	No		9.4	9.4	<0.1	<1	Negligible	Not significant
R_502	Oakwood Road	528426	143795	Residential	No		9.8	9.8	<0.1	<1	Negligible	Not significant
R_503	A23 Bonehurst Road	528424	144355	Residential	No		9.9	9.9	<0.1	<1	Negligible	Not significant
R_504	Burton Close	528417	142720	Residential	Yes	AQMA No.3	9.5	9.5	<0.1	<1	Negligible	Not significant
R_505	Pond Wood Road	528396	137630	Residential	Yes	Hazelwick AQMA	10.3	10.3	<0.1	<1	Negligible	Not significant
R_506	Tinsley Close Three Bridges	528388	138061	Residential	Yes	Hazelwick AQMA	10.4	10.4	<0.1	<1	Negligible	Not significant
R_507	North Road	528378	136894	Residential	No		9.9	9.9	<0.1	<1	Negligible	Not significant
R_508	North Road	528367	136873	Residential	No		10.0	10.0	<0.1	<1	Negligible	Not significant
R_509	A23 Brighton Road	528365	143874	Residential	No		10.0	10.0	<0.1	<1	Negligible	Not significant
R_510	Chequers Drive Horley	528356	143962	Residential	No		10.0	10.0	<0.1	<1	Negligible	Not significant
R_511	Cheyne Walk	528351	142545	Residential	Yes	AQMA No.3	9.6	9.6	<0.1	<1	Negligible	Not significant
R_512	Horley Row	528342	144028	Residential	No		9.7	9.7	<0.1	<1	Negligible	Not significant
R_513	Cheyne Walk	528339	142505	Residential	Yes	AQMA No.3	9.6	9.7	0.1	<1	Negligible	Not significant
R_514	Gales Drive	528338	136930	Residential	No		9.8	9.8	<0.1	<1	Negligible	Not significant
R_515	Hazelwick Road	528338	137168	Residential	No		10.0	10.0	<0.1	<1	Negligible	Not significant



ID	Name	X	Y	Type	In AQMA ?	AQMA Title	2038 Annual Mean PM <sub>2.5</sub> Concentration (µg/m <sup>3</sup> )			Change Relative to Air Quality Standard (%)	Impact	Significance
							Without Project	With Project	Change			
R_516	Nutbush Cottage Bonehurst Road Horley	528338	145748	Residential	No		9.1	9.1	<0.1	<1	Negligible	Not significant
R_517	Hazelwick Mill Lane Three Bridges	528336	137766	Residential	Yes	Hazelwick AQMA	10.6	10.6	<0.1	<1	Negligible	Not significant
R_518	Hazelwick Road	528335	137151	Residential	No		10.0	10.0	<0.1	<1	Negligible	Not significant
R_519	Russells Crescent	528335	142744	Residential	Yes	AQMA No.3	9.5	9.6	0.1	<1	Negligible	Not significant
R_520	Tinsley Close Three Bridges	528326	138214	Residential	No		9.5	9.5	<0.1	<1	Negligible	Not significant
R_521	Albert Road	528324	143375	Residential	No		9.9	9.9	<0.1	<1	Negligible	Not significant
R_522	Scallows Road	528312	137150	Residential	No		10.0	10.0	<0.1	<1	Negligible	Not significant
R_523	Royston Close Three Bridges	528306	138564	Residential	No		9.5	9.5	<0.1	<1	Negligible	Not significant
R_524	A23 Bonehurst Road	528305	145825	Residential	No		9.1	9.2	0.1	<1	Negligible	Not significant
R_525	A2011 Crawley Avenue	528304	137814	Residential	Yes	Hazelwick AQMA	10.6	10.6	<0.1	<1	Negligible	Not significant
R_526	Delta House Delta Drive	528302	142449	Residential	Yes	AQMA No.3	9.6	9.6	<0.1	<1	Negligible	Not significant
R_527	Hazelwick Mews Three Bridges	528296	137888	Residential	Yes	Hazelwick AQMA	10.5	10.5	<0.1	<1	Negligible	Not significant
R_528	Hazelwick Mews Three Bridges	528295	137836	Residential	Yes	Hazelwick AQMA	10.6	10.6	<0.1	<1	Negligible	Not significant
R_529	Gatwick Road	528284	138618	Residential	No		9.8	9.8	<0.1	<1	Negligible	Not significant
R_530	A2011 Crawley Avenue	528286	137739	Residential	Yes	Hazelwick AQMA	10.3	10.3	<0.1	<1	Negligible	Not significant
R_531	North Road Three Bridges	528274	137765	Residential	Yes	Hazelwick AQMA	10.4	10.4	<0.1	<1	Negligible	Not significant
R_532	Horley Row	528271	144074	Residential	No		9.5	9.5	<0.1	<1	Negligible	Not significant
R_533	Massetts Road	528270	142840	Residential	No		9.5	9.6	0.1	<1	Negligible	Not significant
R_534	Russells Crescent	528276	142750	Residential	Yes	AQMA No.3	9.5	9.6	0.1	<1	Negligible	Not significant
R_535	Harwood Park Salfords	528269	145887	Residential	No		9.2	9.2	<0.1	<1	Negligible	Not significant
R_536	Gales Drive	528266	136900	Residential	No		9.7	9.7	<0.1	<1	Negligible	Not significant
R_537	Riverside Horley	528259	142070	Residential	Yes	AQMA No.3	9.7	9.8	0.1	1	Negligible	Not significant
R_538	Tinsley Lane Crawley	528258	138018	Residential	Yes	Hazelwick AQMA	10.9	11.0	0.1	<1	Negligible	Not significant
R_539	Russells Crescent	528259	142799	Residential	Yes	AQMA No.3	9.6	9.6	<0.1	<1	Negligible	Not significant
R_540	Russells Crescent	528261	142793	Residential	Yes	AQMA No.3	9.6	9.6	<0.1	<1	Negligible	Not significant
R_541	Upfield Horley	528253	142514	Residential	Yes	AQMA No.3	9.6	9.7	0.1	<1	Negligible	Not significant
R_542	North Road	528232	137310	Residential	No		10.0	10.0	<0.1	<1	Negligible	Not significant
R_543	North Road	528224	137768	Residential	Yes	Hazelwick AQMA	10.3	10.3	<0.1	<1	Negligible	Not significant
R_544	Forge Road	528216	137336	Residential	No		10.0	10.0	<0.1	<1	Negligible	Not significant
R_545	Victoria Road	528216	143136	Residential	No		9.8	9.8	<0.1	<1	Negligible	Not significant
R_546	Upfield	528215	142605	Residential	Yes	AQMA No.3	9.5	9.6	0.1	<1	Negligible	Not significant
R_547	North Road	528208	137789	Residential	Yes	Hazelwick AQMA	10.3	10.3	<0.1	<1	Negligible	Not significant
R_548	Lumley Court Brighton Road Horley	528203	143591	Residential	No		10.1	10.1	<0.1	<1	Negligible	Not significant
R_549	North Road	528196	137687	Residential	No		10.2	10.2	<0.1	<1	Negligible	Not significant
R_550	Upfield	528196	142711	Residential	Yes	AQMA No.3	9.6	9.6	<0.1	<1	Negligible	Not significant

ID	Name	X	Y	Type	In AQMA ?	AQMA Title	2038 Annual Mean PM <sub>2.5</sub> Concentration (µg/m <sup>3</sup> )			Change Relative to Air Quality Standard (%)	Impact	Significance
							Without Project	With Project	Change			
R_551	North Road	528194	137749	Residential	Yes	Hazelwick AQMA	10.3	10.3	<0.1	<1	Negligible	Not significant
R_552	North Road	528191	137532	Residential	No		10.1	10.1	<0.1	<1	Negligible	Not significant
R_553	North Road Three Bridges	528189	137853	Residential	Yes	Hazelwick AQMA	10.6	10.6	<0.1	<1	Negligible	Not significant
R_554	North Road	528183	137713	Residential	Yes	Hazelwick AQMA	10.3	10.3	<0.1	<1	Negligible	Not significant
R_555	A2004 Northgate Avenue	528177	137801	Residential	Yes	Hazelwick AQMA	10.5	10.5	<0.1	<1	Negligible	Not significant
R_556	A23 Brighton Road	528175	143554	Residential	No		10.3	10.4	0.1	<1	Negligible	Not significant
R_557	A2004 Northgate Avenue	528165	137761	Residential	Yes	Hazelwick AQMA	10.4	10.4	<0.1	<1	Negligible	Not significant
R_558	North Road	528158	137513	Residential	No		10.1	10.1	<0.1	<1	Negligible	Not significant
R_559	Upfield	528161	142770	Residential	Yes	AQMA No.3	9.6	9.6	<0.1	<1	Negligible	Not significant
R_560	Coltash Road	528151	136207	Residential	No		10.0	10.0	<0.1	<1	Negligible	Not significant
R_561	North Road	528149	137538	Residential	Yes	Hazelwick AQMA	10.2	10.2	<0.1	<1	Negligible	Not significant
R_562	Woodfield Road	528144	137829	Residential	Yes	Hazelwick AQMA	10.7	10.8	0.1	1	Negligible	Not significant
R_563	Woodfield Road	528132	137802	Residential	Yes	Hazelwick AQMA	10.5	10.5	<0.1	<1	Negligible	Not significant
R_564	Crossways	528130	137511	Residential	No		10.1	10.1	<0.1	<1	Negligible	Not significant
R_565	Woodfield Lodge Crawley	528126	137889	Residential	Yes	Hazelwick AQMA	10.5	10.6	0.1	<1	Negligible	Not significant
R_566	Horley Row	528121	143952	Residential	No		9.9	9.9	<0.1	<1	Negligible	Not significant
R_567	A2220 Russell Way	528119	136479	Residential	No		10.2	10.2	<0.1	<1	Negligible	Not significant
R_568	Lodge Lane	528117	146231	Residential	No		9.2	9.2	<0.1	<1	Negligible	Not significant
R_569	Weald Drive	528103	136247	Residential	No		10.0	10.0	<0.1	<1	Negligible	Not significant
R_570	Riverside Horley	528074	142212	Residential	Yes	AQMA No.3	9.7	9.8	0.1	1	Negligible	Not significant
R_571	Hermits Road	528057	137426	Residential	No		10.0	10.1	0.1	<1	Negligible	Not significant
R_572	A2004 Northgate Avenue	528057	137632	Residential	Yes	Hazelwick AQMA	10.3	10.3	<0.1	<1	Negligible	Not significant
R_573	Crossways	528055	137326	Residential	No		10.1	10.1	<0.1	<1	Negligible	Not significant
R_574	A23 Brighton Road	528051	143316	Residential	No		10.2	10.2	<0.1	<1	Negligible	Not significant
R_575	Massetts Road	528020	142755	Residential	Yes	AQMA No.3	9.5	9.6	0.1	<1	Negligible	Not significant
R_576	Dalewood Gardens	528018	137858	Residential	Yes	Hazelwick AQMA	10.3	10.3	<0.1	<1	Negligible	Not significant
R_577	Cloverlands	528009	137691	Residential	Yes	Hazelwick AQMA	10.1	10.1	<0.1	<1	Negligible	Not significant
R_578	A2004 Northgate Avenue	527997	137587	Residential	Yes	Hazelwick AQMA	10.3	10.3	<0.1	<1	Negligible	Not significant
R_579	Woodfield Road	527996	137827	Residential	Yes	Hazelwick AQMA	10.3	10.3	<0.1	<1	Negligible	Not significant
R_580	Vicarage Lane	527983	143309	Residential	No		10.1	10.1	<0.1	<1	Negligible	Not significant
R_581	A2220 Haslett Avenue East	527983	136577	Residential	No		10.0	10.0	<0.1	<1	Negligible	Not significant
R_582	A23 Brighton Road	527977	143173	Residential	No		10.2	10.2	<0.1	<1	Negligible	Not significant
R_583	A23 Brighton Road	527969	143066	Residential	No		10.2	10.2	<0.1	<1	Negligible	Not significant
R_584	Crossways Close	527966	137169	Residential	No		10.0	10.0	<0.1	<1	Negligible	Not significant

ID	Name	X	Y	Type	In AQMA ?	AQMA Title	2038 Annual Mean PM <sub>2.5</sub> Concentration (µg/m <sup>3</sup> )			Change Relative to Air Quality Standard (%)	Impact	Significance
							Without Project	With Project	Change			
R_585	Crossways	527965	136953	Residential	No		9.8	9.8	<0.1	<1	Negligible	Not significant
R_586	Horley Row	527954	143938	Residential	No		9.7	9.7	<0.1	<1	Negligible	Not significant
R_587	Hermits Road	527949	137532	Residential	Yes	Hazelwick AQMA	10.2	10.2	<0.1	<1	Negligible	Not significant
R_588	Crossways	527933	136964	Residential	No		9.8	9.8	<0.1	<1	Negligible	Not significant
R_589	Massetts Road	527929	142754	Residential	Yes	AQMA No.3	9.5	9.5	<0.1	<1	Negligible	Not significant
R_590	A23 Brighton Road	527911	142950	Residential	No		10.0	10.0	<0.1	<1	Negligible	Not significant
R_591	A2004 Northgate Avenue	527909	137543	Residential	Yes	Hazelwick AQMA	10.3	10.3	<0.1	<1	Negligible	Not significant
R_592	Three Bridges Road	527907	136728	Residential	No		10.0	10.0	<0.1	<1	Negligible	Not significant
R_593	Church Road Horley	527906	142892	Residential	No		9.7	9.7	<0.1	<1	Negligible	Not significant
R_594	Lodge Lane	527894	146155	Residential	No		8.9	8.9	<0.1	<1	Negligible	Not significant
R_595	Vernon Woodroyd Gardens Horley	527893	142215	Residential	Yes	AQMA No.3	9.8	9.9	0.1	<1	Negligible	Not significant
R_596	A2004 Northgate Avenue	527876	137416	Residential	Yes	Hazelwick AQMA	10.2	10.2	<0.1	<1	Negligible	Not significant
R_597	Massetts Road Horley	527853	142766	Residential	Yes	AQMA No.3	9.9	9.9	<0.1	<1	Negligible	Not significant
R_598	Woodfield Road	527854	137801	Residential	Yes	Hazelwick AQMA	10.2	10.2	<0.1	<1	Negligible	Not significant
R_599	Vicarage Lane	527846	143572	Residential	No		9.7	9.7	<0.1	<1	Negligible	Not significant
R_600	Longbridge Road	527831	142252	Residential	Yes	AQMA No.3	9.9	10.0	0.1	<1	Negligible	Not significant
R_601	Brighton Road Horley	527825	142841	Residential	Yes	AQMA No.3	10.2	10.2	<0.1	<1	Negligible	Not significant
R_602	Ridgeside	527811	136921	Residential	No		9.8	9.8	<0.1	<1	Negligible	Not significant
R_603	Dalewood Gardens Northgate	527805	137880	Residential	Yes	Hazelwick AQMA	10.2	10.3	0.1	1	Negligible	Not significant
R_604	Wolverton Gardens	527805	142739	Residential	Yes	AQMA No.3	9.7	9.7	<0.1	<1	Negligible	Not significant
R_605	Brighton Road Horley	527804	142820	Residential	Yes	AQMA No.3	10.1	10.1	<0.1	<1	Negligible	Not significant
R_606	Vicarage Lane	527794	143609	Residential	No		9.6	9.6	<0.1	<1	Negligible	Not significant
R_607	Rowley Farm Cottage London Road Crawley	527791	139984	Residential	No		9.2	9.2	<0.1	<1	Negligible	Not significant
R_608	Early Commons Three Bridges	527790	137279	Residential	Yes	Hazelwick AQMA	10.3	10.3	<0.1	<1	Negligible	Not significant
R_609	Brighton Road Horley	527787	142799	Residential	Yes	AQMA No.3	10.3	10.3	<0.1	<1	Negligible	Not significant
R_610	Woodfield Road	527778	137778	Residential	Yes	Hazelwick AQMA	10.2	10.2	<0.1	<1	Negligible	Not significant
R_611	Horley Row	527770	143870	Residential	No		9.7	9.7	<0.1	<1	Negligible	Not significant
R_612	Brighton Road Horley	527763	142773	Residential	Yes	AQMA No.3	10.4	10.4	<0.1	<1	Negligible	Not significant
R_613	Cheyne Walk Horley	527756	142329	Residential	Yes	AQMA No.3	9.8	9.8	<0.1	<1	Negligible	Not significant
R_614	Brighton Road Horley	527753	142764	Residential	Yes	AQMA No.3	10.3	10.3	<0.1	<1	Negligible	Not significant
R_615	A23 Brighton Road	527753	142723	Residential	Yes	AQMA No.3	10.2	10.2	<0.1	<1	Negligible	Not significant
R_616	A23 Brighton Road	527734	142741	Residential	Yes	AQMA No.3	10.4	10.4	<0.1	<1	Negligible	Not significant
R_617	Brighton Road Horley	527729	142696	Residential	Yes	AQMA No.3	10.2	10.2	<0.1	<1	Negligible	Not significant
R_618	Lodge Lane	527714	146193	Residential	No		8.9	8.9	<0.1	<1	Negligible	Not significant
R_619	Woodfield Road	527704	137664	Residential	No		10.1	10.1	<0.1	<1	Negligible	Not significant
R_620	Church Walk	527679	142626	Residential	Yes	AQMA No.3	9.8	9.9	0.1	<1	Negligible	Not significant
R_621	Lee Street	527672	143837	Residential	No		9.8	9.8	<0.1	<1	Negligible	Not significant

ID	Name	X	Y	Type	In AQMA ?	AQMA Title	2038 Annual Mean PM <sub>2.5</sub> Concentration (µg/m <sup>3</sup> )			Change Relative to Air Quality Standard (%)	Impact	Significance
							Without Project	With Project	Change			
R_622	Gales Drive	527671	136945	Residential	Yes	Hazelwick AQMA	10.1	10.1	<0.1	<1	Negligible	Not significant
R_623	A2004 Northgate Avenue	527669	137129	Residential	Yes	Hazelwick AQMA	10.2	10.2	<0.1	<1	Negligible	Not significant
R_624	Kingsley Road Horley	527663	142394	Residential	Yes	AQMA No.3	9.8	9.8	<0.1	<1	Negligible	Not significant
R_625	Meath Green Lane	527659	143857	Residential	No		9.9	9.9	<0.1	<1	Negligible	Not significant
R_626	Three Bridges Road	527650	136660	Residential	No		9.9	9.9	<0.1	<1	Negligible	Not significant
R_627	Vicarage Lane	527639	143816	Residential	No		9.7	9.6	-0.1	<-1	Negligible	Not significant
R_628	A2011 Crawley Avenue	527637	137893	Residential	Yes	Hazelwick AQMA	10.3	10.3	<0.1	<1	Negligible	Not significant
R_629	Mitchells Road	527619	136695	Residential	No		10.0	10.0	<0.1	<1	Negligible	Not significant
R_630	Kingsley Road Horley J	527610	142578	Residential	Yes	AQMA No.3	10.3	10.4	0.1	<1	Negligible	Not significant
R_631	Longbridge Road	527596	142487	Residential	Yes	AQMA No.3	9.7	9.7	<0.1	<1	Negligible	Not significant
R_632	Derby Cottages Lee Street Horley	527579	143802	Residential	No		9.7	9.7	<0.1	<1	Negligible	Not significant
R_633	A2004 Northgate Avenue	527576	137020	Residential	Yes	Hazelwick AQMA	10.2	10.2	<0.1	<1	Negligible	Not significant
R_634	Woodfield Road	527567	137505	Residential	No		10.1	10.1	<0.1	<1	Negligible	Not significant
R_635	Meath Green Lane	527547	144993	Residential	No		9.2	9.2	<0.1	<1	Negligible	Not significant
R_636	Parkhurst Road	527546	144017	Residential	No		9.3	9.3	<0.1	<1	Negligible	Not significant
R_637	Parkhurst Road	527528	144032	Residential	No		9.2	9.2	<0.1	<1	Negligible	Not significant
R_638	A2004 Northgate Avenue	527516	136956	Residential	No		10.0	10.0	<0.1	<1	Negligible	Not significant
R_639	Shaws Road	527474	137318	Residential	No		10.1	10.1	<0.1	<1	Negligible	Not significant
R_640	A2220 Haslett Avenue East	527473	136580	Residential	No		10.0	10.0	<0.1	<1	Negligible	Not significant
R_641	Green Lane	527456	137838	Residential	No		10.1	10.1	<0.1	<1	Negligible	Not significant
R_642	Church Walk Horley	527433	142610	Residential	No		9.5	9.5	<0.1	<1	Negligible	Not significant
R_643	Three Bridges Road	527429	136602	Residential	No		10.4	10.4	<0.1	<1	Negligible	Not significant
R_644	Meath Green Lane	527417	144810	Residential	No		9.2	9.2	<0.1	<1	Negligible	Not significant
R_645	Lee Street	527404	143634	Residential	No		9.5	9.5	<0.1	<1	Negligible	Not significant
R_646	Parkhurst Road	527401	143915	Residential	No		9.5	9.5	<0.1	<1	Negligible	Not significant
R_647	Lodge Lane	527399	146122	Residential	No		8.9	8.9	<0.1	<1	Negligible	Not significant
R_648	A2004 Northgate Avenue	527399	136853	Residential	No		10.0	10.0	<0.1	<1	Negligible	Not significant
R_649	Woodfield Road	527380	136998	Residential	No		10.1	10.1	<0.1	<1	Negligible	Not significant
R_650	Kilnmead	527352	137020	Residential	No		10.3	10.3	<0.1	<1	Negligible	Not significant
R_651	Povey Cross Road	527352	142469	Residential	No		9.5	9.5	<0.1	<1	Negligible	Not significant
R_652	Barnfield Road	527327	137302	Residential	No		10.1	10.1	<0.1	<1	Negligible	Not significant
R_653	Meath Green Lane	527309	144398	Residential	No		9.3	9.3	<0.1	<1	Negligible	Not significant
R_654	Holmcroft	527299	136121	Residential	No		10.0	10.0	<0.1	<1	Negligible	Not significant
R_655	Meath Green Lane	527294	145633	Residential	No		8.8	8.8	<0.1	<1	Negligible	Not significant
R_656	Parkhurst Road	527292	143794	Residential	No		9.4	9.4	<0.1	<1	Negligible	Not significant
R_657	A2011 Crawley Avenue	527273	137813	Residential	Yes	Hazelwick AQMA	10.2	10.2	<0.1	<1	Negligible	Not significant
R_658	A2011 Crawley Avenue	527262	137858	Residential	Yes	Hazelwick AQMA	10.5	10.6	0.1	<1	Negligible	Not significant



ID	Name	X	Y	Type	In AQMA ?	AQMA Title	2038 Annual Mean PM <sub>2.5</sub> Concentration (µg/m <sup>3</sup> )			Change Relative to Air Quality Standard (%)	Impact	Significance
							Without Project	With Project	Change			
R_659	Kilnmead	527243	137016	Residential	No		10.5	10.5	<0.1	<1	Negligible	Not significant
R_660	Parkhurst Road	527229	143620	Residential	No		9.7	9.7	<0.1	<1	Negligible	Not significant
R_661	Parkhurst Road	527208	143625	Residential	No		9.6	9.6	<0.1	<1	Negligible	Not significant
R_662	Meath Green Lane	527201	144824	Residential	No		9.2	9.2	<0.1	<1	Negligible	Not significant
R_663	Pinehurst Povey Cross Road Horley	527199	142371	Residential	No		9.4	9.5	0.1	<1	Negligible	Not significant
R_664	Redwood Close	527152	137835	Residential	Yes	Hazelwick AQMA	10.5	10.5	<0.1	<1	Negligible	Not significant
R_665	Five Acres	527117	137774	Residential	Yes	Hazelwick AQMA	10.3	10.3	<0.1	<1	Negligible	Not significant
R_666	Manor Lodge Povey Cross Road Langley Green	527076	142275	Residential	No		9.6	9.6	<0.1	<1	Negligible	Not significant
R_667	Redwood Close	527073	137835	Residential	Yes	Hazelwick AQMA	10.3	10.3	<0.1	<1	Negligible	Not significant
R_668	Lodge Lane	527062	145932	Residential	No		8.8	8.8	<0.1	<1	Negligible	Not significant
R_669	The Windmill at Gatwick Manor Hotel London Road Crawley	527024	139449	Residential	No		9.3	9.3	<0.1	<1	Negligible	Not significant
R_670	A23 London Road	527012	138236	Residential	No		9.9	9.9	<0.1	<1	Negligible	Not significant
R_671	A23 London Road	526994	138324	Residential	No		10.0	10.0	<0.1	<1	Negligible	Not significant
R_672	Povey Cross Road Hookwood Horley	526984	142213	Residential	No		9.2	9.3	0.1	1	Negligible	Not significant
R_673	Bader Court Five Acres Crawley	526982	137729	Residential	Yes	Hazelwick AQMA	10.3	10.3	<0.1	<1	Negligible	Not significant
R_674	Martyrs Avenue	526969	138412	Residential	No		9.8	9.8	<0.1	<1	Negligible	Not significant
R_675	Barnfield Road	526965	137484	Residential	No		10.1	10.1	<0.1	<1	Negligible	Not significant
R_676	A23 London Road	526953	137830	Residential	No		10.6	10.6	<0.1	<1	Negligible	Not significant
R_677	A23 London Road	526936	138025	Residential	No		10.0	10.0	<0.1	<1	Negligible	Not significant
R_678	A2219 London Road	526922	137209	Residential	No		10.8	10.8	<0.1	<1	Negligible	Not significant
R_679	A2219 London Road	526919	137654	Residential	No		10.7	10.7	<0.1	<1	Negligible	Not significant
R_680	Mill Lane	526918	143214	Residential	No		8.8	8.8	<0.1	<1	Negligible	Not significant
R_681	A2219 London Road	526913	137522	Residential	No		10.5	10.5	<0.1	<1	Negligible	Not significant
R_682	Povey Cross Road	526912	142171	Residential	No		9.1	9.1	<0.1	<1	Negligible	Not significant
R_683	The Broadway Northgate	526910	136837	Residential	No		10.2	10.2	<0.1	<1	Negligible	Not significant
R_684	A2219 London Road	526909	137223	Residential	No		10.7	10.7	<0.1	<1	Negligible	Not significant
R_685	Turnpike Place	526888	137825	Residential	No		10.8	10.8	<0.1	<1	Negligible	Not significant
R_686	Withey Brook Hookwood Horley	526864	142360	Residential	No		9.0	9.0	<0.1	<1	Negligible	Not significant
R_687	London Road Northgate	526856	137869	Residential	No		10.3	10.3	<0.1	<1	Negligible	Not significant
R_688	Reigate Road	526854	142413	Residential	No		8.9	9.0	0.1	<1	Negligible	Not significant
R_689	Reigate Road	526848	142180	Residential	No		8.9	9.0	0.1	<1	Negligible	Not significant
R_690	The Boulevard Northgate	526820	136846	Residential	No		10.3	10.3	<0.1	<1	Negligible	Not significant
R_691	Campbell Close	526771	142608	Residential	No		9.1	9.1	<0.1	<1	Negligible	Not significant
R_692	Campbell Close	526771	142589	Residential	No		9.0	9.0	<0.1	<1	Negligible	Not significant
R_693	East Park	526756	136305	Residential	No		10.3	10.3	<0.1	<1	Negligible	Not significant
R_694	Staplefield Lane	526738	125965	Residential	No		10.0	10.0	<0.1	<1	Negligible	Not significant
R_695	Reigate Road	526721	142596	Residential	No		9.0	9.0	<0.1	<1	Negligible	Not significant

ID	Name	X	Y	Type	In AQMA ?	AQMA Title	2038 Annual Mean PM <sub>2.5</sub> Concentration (µg/m <sup>3</sup> )			Change Relative to Air Quality Standard (%)	Impact	Significance
							Without Project	With Project	Change			
R_696	Springfield Road	526711	136358	Residential	No		10.2	10.2	<0.1	<1	Negligible	Not significant
R_697	Nursery Lane	526675	142777	Residential	No		9.1	9.2	0.1	<1	Negligible	Not significant
R_698	Martyrs Avenue	526661	138426	Residential	No		9.6	9.6	<0.1	<1	Negligible	Not significant
R_699	Nursery Lane	526657	125948	Residential	No		9.7	9.7	<0.1	<1	Negligible	Not significant
R_700	Town Mead West Green Crawley	526631	137184	Residential	No		10.2	10.2	<0.1	<1	Negligible	Not significant
R_701	Crossways	526612	122631	Residential	No		9.8	9.8	<0.1	<1	Negligible	Not significant
R_702	Mill Lane	526595	143099	Residential	No		9.0	9.1	0.1	<1	Negligible	Not significant
R_703	A2220 Ifield Road	526592	136615	Residential	No		10.4	10.4	<0.1	<1	Negligible	Not significant
R_704	West Green Drive	526590	136691	Residential	No		10.3	10.3	<0.1	<1	Negligible	Not significant
R_705	A217 Reigate Road	526570	142852	Residential	No		8.9	8.9	<0.1	<1	Negligible	Not significant
R_706	Langley Drive	526502	137910	Residential	No		10.1	10.1	<0.1	<1	Negligible	Not significant
R_707	Charlwood Road	526454	141915	Residential	No		8.7	8.8	0.1	1	Negligible	Not significant
R_708	London Road	526441	122704	Residential	No		9.5	9.5	<0.1	<1	Negligible	Not significant
R_709	Martyrs Avenue	526440	138307	Residential	No		9.7	9.7	<0.1	<1	Negligible	Not significant
R_710	Oakstead Mill Lane Horley	526435	143257	Residential	No		8.7	8.7	<0.1	<1	Negligible	Not significant
R_711	Ifield Road	526404	136639	Residential	No		10.2	10.2	<0.1	<1	Negligible	Not significant
R_712	Church Street	526378	136600	Residential	No		10.4	10.4	<0.1	<1	Negligible	Not significant
R_713	A2220 Horsham Road	526305	136475	Residential	No		10.3	10.3	<0.1	<1	Negligible	Not significant
R_714	Martyrs Avenue	526279	138114	Residential	No		9.6	9.6	<0.1	<1	Negligible	Not significant
R_715	A217 Reigate Road	526272	143524	Residential	No		8.8	8.8	<0.1	<1	Negligible	Not significant
R_716	A2220 Horsham Road	526262	136189	Residential	No		10.3	10.3	<0.1	<1	Negligible	Not significant
R_717	Ewhurst Road West Green Crawley	526258	137287	Residential	No		10.3	10.3	<0.1	<1	Negligible	Not significant
R_718	B2114	526234	129778	Residential	No		9.6	9.6	<0.1	<1	Negligible	Not significant
R_719	B2110 Brighton Road	526225	129651	Residential	No		9.6	9.6	<0.1	<1	Negligible	Not significant
R_720	Wye Close	526220	133549	Residential	No		10.4	10.4	<0.1	<1	Negligible	Not significant
R_721	A217 Reigate Road	526217	144328	Residential	No		9.0	9.0	<0.1	<1	Negligible	Not significant
R_722	Charlwood Road	526198	141839	Residential	No		8.7	8.8	0.1	1	Negligible	Not significant
R_723	A2220 Horsham Road	526184	136089	Residential	No		10.2	10.2	<0.1	<1	Negligible	Not significant
R_724	Old Brighton Road (North)	526176	133447	Residential	No		10.1	10.1	<0.1	<1	Negligible	Not significant
R_725	Brighton Road	526173	133487	Residential	No		10.2	10.3	0.1	1	Negligible	Not significant
R_726	Ifield Road	526171	136708	Residential	No		10.0	10.0	<0.1	<1	Negligible	Not significant
R_727	Goffs Park Road	526163	136062	Residential	No		10.2	10.2	<0.1	<1	Negligible	Not significant
R_728	Ferriers Forge Horse Hill	526150	143295	Residential	No		8.9	8.9	<0.1	<1	Negligible	Not significant
R_729	B2110 Horsham Road	526143	129748	Residential	No		10.7	10.7	<0.1	<1	Negligible	Not significant
R_730	A217 Reigate Road	526123	144940	Residential	No		9.0	9.0	<0.1	<1	Negligible	Not significant
R_731	B2110 Horsham Road	526102	129662	Residential	No		10.2	10.2	<0.1	<1	Negligible	Not significant
R_732	Reynolds Place	526098	137067	Residential	No		10.0	10.0	<0.1	<1	Negligible	Not significant
R_733	Charlwood Road	526060	139792	Residential	No		8.7	8.7	<0.1	<1	Negligible	Not significant
R_734	Horsham Road	526051	133134	Residential	No		10.6	10.6	<0.1	<1	Negligible	Not significant

ID	Name	X	Y	Type	In AQMA ?	AQMA Title	2038 Annual Mean PM <sub>2.5</sub> Concentration (µg/m <sup>3</sup> )			Change Relative to Air Quality Standard (%)	Impact	Significance
							Without Project	With Project	Change			
R_735	A217 Reigate Road	526039	145844	Residential	No		8.8	8.8	<0.1	<1	Negligible	Not significant
R_736	Ifield Drive	526029	137491	Residential	No		10.3	10.3	<0.1	<1	Negligible	Not significant
R_737	Old Brighton Road South	525984	132882	Residential	No		10.8	10.8	<0.1	<1	Negligible	Not significant
R_738	B2114 Brighton Road	525971	132340	Residential	No		10.7	10.7	<0.1	<1	Negligible	Not significant
R_739	Ifield Road	525925	136768	Residential	No		9.7	9.7	<0.1	<1	Negligible	Not significant
R_740	Lark Rise Langley Green	525924	137669	Residential	No		10.1	10.1	<0.1	<1	Negligible	Not significant
R_741	Stagelands	525920	137707	Residential	No		10.1	10.1	<0.1	<1	Negligible	Not significant
R_742	Horley Road	525847	141385	Residential	No		8.9	9.0	0.1	<1	Negligible	Not significant
R_743	Ifield Road Crawley	525799	137186	Residential	No		9.9	9.9	<0.1	<1	Negligible	Not significant
R_744	B279 Angel Hill	525784	165410	Residential	Yes	Sutton AQMA	11.1	11.1	<0.1	<1	Negligible	Not significant
R_745	A23 Crawley Avenue	525753	135883	Residential	No		10.8	10.8	<0.1	<1	Negligible	Not significant
R_746	A217 Reigate Hill	525734	151771	Residential	Yes	AQMA No.11	10.6	10.5	-0.1	<-1	Negligible	Not significant
R_747	A217 Brighton Road	525702	152944	Residential	No		11.3	11.3	<0.1	<1	Negligible	Not significant
R_748	Ifield Avenue	525670	137914	Residential	No		10.0	10.0	<0.1	<1	Negligible	Not significant
R_749	Five Acres Horse Hill	525666	143511	Residential	No		8.6	8.6	<0.1	<1	Negligible	Not significant
R_750	Warren Drive	525640	137895	Residential	No		10.0	10.0	<0.1	<1	Negligible	Not significant
R_751	A217 Reigate Hill	525566	151538	Residential	Yes	AQMA No.11	10.0	10.0	<0.1	<1	Negligible	Not significant
R_752	A23 Crawley Avenue	525541	136203	Residential	No		9.9	9.9	<0.1	<1	Negligible	Not significant
R_753	Quantock Close	525529	136821	Residential	No		10.0	10.0	<0.1	<1	Negligible	Not significant
R_754	Almond Close Crawley	525500	136491	Residential	No		10.2	10.2	<0.1	<1	Negligible	Not significant
R_755	Almond Close	525503	136467	Residential	No		10.2	10.2	<0.1	<1	Negligible	Not significant
R_756	Ifield Avenue	525484	138152	Residential	No		9.2	9.2	<0.1	<1	Negligible	Not significant
R_757	Gossops Drive	525489	136381	Residential	No		10.0	10.0	<0.1	<1	Negligible	Not significant
R_758	Reigate Hill	525441	152457	Residential	No		10.8	10.8	<0.1	<1	Negligible	Not significant
R_759	A217 London Road	525396	150798	Residential	Yes	AQMA No.11	10.1	10.1	<0.1	<1	Negligible	Not significant
R_760	A217 Reigate Hill	525378	150909	Residential	Yes	AQMA No.11	9.9	9.9	<0.1	<1	Negligible	Not significant
R_761	A217 Bell Street	525374	150163	Residential	Yes	AQMA No.9	10.0	10.0	<0.1	<1	Negligible	Not significant
R_762	Stafford Road	525373	138335	Residential	No		9.2	9.2	<0.1	<1	Negligible	Not significant
R_763	Old Bonnetts Cottage Bonnetts Lane Crawley	525374	139539	Residential	No		8.7	8.7	<0.1	<1	Negligible	Not significant
R_764	A217 Bell Street	525352	150236	Residential	Yes	AQMA No.9	10.0	10.0	<0.1	<1	Negligible	Not significant
R_765	A217 Belmont Rise	525348	161672	Residential	Yes	Sutton AQMA	10.2	10.2	<0.1	<1	Negligible	Not significant
R_766	B279 Sutton Common Road	525336	165944	Residential	Yes	Sutton AQMA	11.4	11.4	<0.1	<1	Negligible	Not significant
R_767	High Trees Court Horse Hill	525301	143961	Residential	No		8.7	8.7	<0.1	<1	Negligible	Not significant
R_768	Gossops Green Lane	525296	136413	Residential	No		10.1	10.1	<0.1	<1	Negligible	Not significant
R_769	Filbert Crescent Gossops Green	525294	136554	Residential	No		10.1	10.1	<0.1	<1	Negligible	Not significant
R_770	Warren Drive	525288	137592	Residential	No		9.9	9.9	<0.1	<1	Negligible	Not significant
R_771	Gossops Drive	525281	136358	Residential	No		9.9	9.9	<0.1	<1	Negligible	Not significant
R_772	A217 Brighton Road	525281	153507	Residential	No		10.2	10.2	<0.1	<1	Negligible	Not significant
R_773	Maxey Cottage Bonnetts Lane Crawley	525261	138996	Residential	No		9.1	9.1	<0.1	<1	Negligible	Not significant

ID	Name	X	Y	Type	In AQMA ?	AQMA Title	2038 Annual Mean PM <sub>2.5</sub> Concentration (µg/m <sup>3</sup> )			Change Relative to Air Quality Standard (%)	Impact	Significance
							Without Project	With Project	Change			
R_774	The Croft	525234	136635	Residential	No		9.8	9.8	<0.1	<1	Negligible	Not significant
R_775	Horley Road	525229	141128	Residential	No		8.8	8.9	0.1	<1	Negligible	Not significant
R_776	Warren Drive	525213	137419	Residential	No		9.9	9.9	<0.1	<1	Negligible	Not significant
R_777	Ifield Drive	525211	137368	Residential	No		9.8	9.8	<0.1	<1	Negligible	Not significant
R_778	Lincoln lodge Horsefield	525205	144321	Residential	No		8.5	8.5	<0.1	<1	Negligible	Not significant
R_779	Duxhurst cottages Ironsbottom	525196	144989	Residential	No		8.5	8.5	<0.1	<1	Negligible	Not significant
R_780	Margery Lane	525186	152538	Residential	No		11.5	11.5	<0.1	<1	Negligible	Not significant
R_781	Oakwood Horse Hill	525181	144142	Residential	No		8.6	8.6	<0.1	<1	Negligible	Not significant
R_782	A25 London Road	525170	150480	Residential	No		9.8	9.8	<0.1	<1	Negligible	Not significant
R_783	Ifield Green	525166	137718	Residential	No		9.7	9.7	<0.1	<1	Negligible	Not significant
R_784	Gossops Drive	525136	136325	Residential	No		9.9	9.9	<0.1	<1	Negligible	Not significant
R_785	Ifield Green	525124	138445	Residential	No		9.2	9.2	<0.1	<1	Negligible	Not significant
R_786	Stafford House Bonnetts Lane Crawley	525116	138569	Residential	No		9.1	9.1	<0.1	<1	Negligible	Not significant
R_787	Ifield Drive	525087	137313	Residential	No		9.8	9.8	<0.1	<1	Negligible	Not significant
R_788	A25 High Street	525061	150299	Residential	Yes	AQMA No.9	10.1	10.1	<0.1	<1	Negligible	Not significant
R_789	Ifield Drive	525016	136769	Residential	No		10.0	10.0	<0.1	<1	Negligible	Not significant
R_790	Tangmere Road	524984	136784	Residential	No		9.8	9.8	<0.1	<1	Negligible	Not significant
R_791	Rusper Road	524983	137642	Residential	No		8.9	8.9	<0.1	<1	Negligible	Not significant
R_792	South Lodge Ironsbottom	524981	145335	Residential	No		8.4	8.4	<0.1	<1	Negligible	Not significant
R_793	Ifield Drive	524949	137083	Residential	No		9.1	9.1	<0.1	<1	Negligible	Not significant
R_794	Gossops Drive	524937	136248	Residential	No		9.8	9.8	<0.1	<1	Negligible	Not significant
R_795	A25 West Street	524914	150372	Residential	Yes	AQMA No.9	9.4	9.4	<0.1	<1	Negligible	Not significant
R_796	Charlwood Road	524880	138698	Residential	No		8.5	8.5	<0.1	<1	Negligible	Not significant
R_797	Rusper Road	524873	137094	Residential	No		9.1	9.1	<0.1	<1	Negligible	Not significant
R_798	Ifield Street	524861	137585	Residential	No		9.0	9.0	<0.1	<1	Negligible	Not significant
R_799	Rusper Road	524852	137450	Residential	No		9.0	9.0	<0.1	<1	Negligible	Not significant
R_800	Rusper Road	524824	137214	Residential	No		9.0	9.0	<0.1	<1	Negligible	Not significant
R_801	Rusper Road	524801	136815	Residential	No		9.8	9.8	<0.1	<1	Negligible	Not significant
R_802	Rusper Road	524726	136726	Residential	No		9.7	9.7	<0.1	<1	Negligible	Not significant
R_803	Margery Wood Lane	524717	152368	Residential	No		10.4	10.4	<0.1	<1	Negligible	Not significant
R_804	Horley Road	524687	140987	Residential	No		8.9	8.9	<0.1	<1	Negligible	Not significant
R_805	Norwoodhill Road	524687	142928	Residential	No		9.2	9.2	<0.1	<1	Negligible	Not significant
R_806	The Street	524638	140964	Residential	No		8.9	8.9	<0.1	<1	Negligible	Not significant
R_807	The Street Charlwood	524632	140989	Residential	No		8.9	8.9	<0.1	<1	Negligible	Not significant
R_808	The Street	524585	140988	Residential	No		9.1	9.1	<0.1	<1	Negligible	Not significant
R_809	Rusper Road	524564	136707	Residential	No		9.7	9.7	<0.1	<1	Negligible	Not significant
R_810	A232 Cheam Road	524547	163689	Residential	Yes	Sutton AQMA	10.9	10.9	<0.1	<1	Negligible	Not significant
R_811	Tudor Drive	524523	166712	Residential	Yes	Sutton AQMA	11.4	11.4	<0.1	<1	Negligible	Not significant
R_812	Norwoodhill Road	524488	142331	Residential	No		9.2	9.2	<0.1	<1	Negligible	Not significant



ID	Name	X	Y	Type	In AQMA ?	AQMA Title	2038 Annual Mean PM <sub>2.5</sub> Concentration (µg/m <sup>3</sup> )			Change Relative to Air Quality Standard (%)	Impact	Significance
							Without Project	With Project	Change			
R_813	Hyde Drive	524462	136534	Residential	No		9.6	9.6	<0.1	<1	Negligible	Not significant
R_814	Bench Cottage Collendean Lane	524441	143725	Residential	No		8.6	8.6	<0.1	<1	Negligible	Not significant
R_815	Norwoodhill Road	524419	142058	Residential	No		9.2	9.2	<0.1	<1	Negligible	Not significant
R_816	The Street	524409	141046	Residential	No		9.0	9.0	<0.1	<1	Negligible	Not significant
R_817	The Chestnuts The Street Horley	524367	141056	Residential	No		9.1	9.1	<0.1	<1	Negligible	Not significant
R_818	Hyde Drive	524356	136424	Residential	No		9.5	9.5	<0.1	<1	Negligible	Not significant
R_819	A232 High Street	524305	163594	Residential	Yes	Sutton AQMA	11.1	11.1	<0.1	<1	Negligible	Not significant
R_820	The Street	524260	141091	Residential	No		9.2	9.2	<0.1	<1	Negligible	Not significant
R_821	Charlwood House Lodge The Street	524229	141087	Residential	No		8.9	8.9	<0.1	<1	Negligible	Not significant
R_822	Hyde Drive	524226	136370	Residential	No		9.6	9.6	<0.1	<1	Negligible	Not significant
R_823	Ifield Road	524219	140897	Residential	No		8.7	8.7	<0.1	<1	Negligible	Not significant
R_824	Post End Collendean End	524196	143607	Residential	No		8.7	8.7	<0.1	<1	Negligible	Not significant
R_825	Norwoodhill Road	524176	141289	Residential	No		9.1	9.1	<0.1	<1	Negligible	Not significant
R_826	Ifield Road	524164	140790	Residential	No		8.7	8.7	<0.1	<1	Negligible	Not significant
R_827	Hyde Drive	524140	136277	Residential	No		9.5	9.5	<0.1	<1	Negligible	Not significant
R_828	Margery Grove	524138	152557	Residential	No		11.0	11.0	<0.1	<1	Negligible	Not significant
R_829	Sullivan Drive	524109	134702	Residential	No		10.2	10.2	<0.1	<1	Negligible	Not significant
R_830	Charlwood Road	524097	139151	Residential	No		8.5	8.5	<0.1	<1	Negligible	Not significant
R_831	Wayside Manor Farm	524085	143483	Residential	No		8.6	8.6	<0.1	<1	Negligible	Not significant
R_832	Charlwood Road	524069	139451	Residential	No		8.6	8.6	<0.1	<1	Negligible	Not significant
R_833	Rusper Road	524044	137038	Residential	No		9.0	9.0	<0.1	<1	Negligible	Not significant
R_834	Ifield Road	524025	140097	Residential	No		8.6	8.6	<0.1	<1	Negligible	Not significant
R_835	Ifield Road	524020	140506	Residential	No		8.6	8.6	<0.1	<1	Negligible	Not significant
R_836	Fox Hill Norwood Hill	523964	143492	Residential	No		8.3	8.3	<0.1	<1	Negligible	Not significant
R_837	Rectory Lane	523960	141235	Residential	No		8.6	8.6	<0.1	<1	Negligible	Not significant
R_838	Ifield Road	523938	139909	Residential	No		8.4	8.4	<0.1	<1	Negligible	Not significant
R_839	Smalls Hill Road	523937	143619	Residential	No		8.6	8.6	<0.1	<1	Negligible	Not significant
R_840	Dents Grove	523913	152607	Residential	No		11.2	11.2	<0.1	<1	Negligible	Not significant
R_841	Stan Hill	523892	141682	Residential	No		8.5	8.5	<0.1	<1	Negligible	Not significant
R_842	Ivy Cottage Russ Hill	523880	141040	Residential	No		8.6	8.6	<0.1	<1	Negligible	Not significant
R_843	Latchetts Cottage Norwood Hill	523835	143312	Residential	No		8.3	8.3	<0.1	<1	Negligible	Not significant
R_844	Smalls Hill Road	523792	143838	Residential	No		8.6	8.6	<0.1	<1	Negligible	Not significant
R_845	Rusper Road	523776	137257	Residential	No		8.7	8.7	<0.1	<1	Negligible	Not significant
R_846	Holmwood Cottages Glovers Road	523869	141073	Residential	No		8.8	8.8	<0.1	<1	Negligible	Not significant
R_847	Smalls Hill Road	523700	144013	Residential	No		8.5	8.5	<0.1	<1	Negligible	Not significant
R_848	Smalls Hill Road	523689	144117	Residential	No		8.7	8.7	<0.1	<1	Negligible	Not significant
R_849	A24 London Road	523471	165042	Residential	Yes	Sutton AQMA	11.4	11.4	<0.1	<1	Negligible	Not significant
R_850	Russ Hill Cottages Charlwood Horley	523428	140549	Residential	No		8.5	8.5	<0.1	<1	Negligible	Not significant
R_851	A2043 Cheam Common Road	523408	165044	Residential	Yes	Sutton AQMA	11.4	11.4	<0.1	<1	Negligible	Not significant

ID	Name	X	Y	Type	In AQMA ?	AQMA Title	2038 Annual Mean PM <sub>2.5</sub> Concentration (µg/m <sup>3</sup> )			Change Relative to Air Quality Standard (%)	Impact	Significance
							Without Project	With Project	Change			
R_852	Stan Hill	523336	142575	Residential	No		8.3	8.3	<0.1	<1	Negligible	Not significant
R_853	Russ Hill House Russ Hill	523098	140216	Residential	No		8.4	8.4	<0.1	<1	Negligible	Not significant
R_854	Smalls Hill Road	523081	145107	Residential	No		8.6	8.6	<0.1	<1	Negligible	Not significant
R_855	Blanks Lane	523065	142663	Residential	No		8.4	8.4	<0.1	<1	Negligible	Not significant
R_856	Hillcrest Lodge Small Hills Road	522986	145339	Residential	No		8.5	8.5	<0.1	<1	Negligible	Not significant
R_857	Rusper Road	522780	137293	Residential	No		8.5	8.5	<0.1	<1	Negligible	Not significant
R_858	Hill Lands Farm Russ Hill	522723	140056	Residential	No		8.5	8.5	<0.1	<1	Negligible	Not significant
R_859	Smalls Hill Road	522653	145990	Residential	No		8.6	8.6	<0.1	<1	Negligible	Not significant
R_860	Smalls Hill Road	522623	145745	Residential	No		8.5	8.6	0.1	<1	Negligible	Not significant
R_861	Dorking Road	522579	153206	Residential	No		10.1	10.1	<0.1	<1	Negligible	Not significant
R_862	Blanks Lane	522568	143032	Residential	No		8.3	8.3	<0.1	<1	Negligible	Not significant
R_863	Rusper Road	522567	137290	Residential	No		8.5	8.5	<0.1	<1	Negligible	Not significant
R_864	Sturt's Lane	522110	153721	Residential	Yes	AQMA No.1 (M25)	11.7	11.7	<0.1	<1	Negligible	Not significant
R_865	Dorking Road	521983	153697	Residential	No		10.1	10.1	<0.1	<1	Negligible	Not significant
R_866	Blanks Lane	521954	143326	Residential	No		8.4	8.4	<0.1	<1	Negligible	Not significant
R_867	Sturt's Lane	521875	153894	Residential	Yes	AQMA No.1 (M25)	11.4	11.4	<0.1	<1	Negligible	Not significant
R_868	Blanks Farm Blanks Lane	521571	143337	Residential	No		8.3	8.3	<0.1	<1	Negligible	Not significant
R_869	Cowfold	521464	122470	Residential	Yes	Horsham Cowfold AQMA	9.4	9.4	<0.1	<1	Negligible	Not significant
R_870	A272 The Street	521353	122585	Residential	Yes	Horsham Cowfold AQMA	9.9	9.9	<0.1	<1	Negligible	Not significant
R_871	Cowfold	521340	122552	Residential	Yes	Horsham Cowfold AQMA	9.4	9.4	<0.1	<1	Negligible	Not significant
R_872	A272 The Street	521328	122665	Residential	Yes	Horsham Cowfold AQMA	9.7	9.7	<0.1	<1	Negligible	Not significant
R_873	A272 The Street	521322	122607	Residential	Yes	Horsham Cowfold AQMA	9.6	9.6	<0.1	<1	Negligible	Not significant
R_874	A272 Station Road	521227	122663	Residential	Yes	Horsham Cowfold AQMA	9.4	9.4	<0.1	<1	Negligible	Not significant
R_875	A272 Station Road	521127	122689	Residential	Yes	Horsham Cowfold AQMA	9.4	9.4	<0.1	<1	Negligible	Not significant
R_876	Hurst Lane	520511	155585	Residential	No		10.6	10.6	<0.1	<1	Negligible	Not significant
R_877	Tilley Lane	520047	156024	Residential	No		10.9	10.9	<0.1	<1	Negligible	Not significant
R_878	A272 Cowfold Road	518346	122462	Residential	No		9.0	9.0	<0.1	<1	Negligible	Not significant
R_879	Quarry Gardens	517687	156764	Residential	No		12.6	12.6	<0.1	<1	Negligible	Not significant
R_880	A24 Leatherhead Road	517608	156887	Residential	No		12.1	12.1	<0.1	<1	Negligible	Not significant
R_881	A243 Leatherhead By-Pass Road	517435	156861	Residential	No		11.8	11.8	<0.1	<1	Negligible	Not significant
R_882	Cressall Close	516981	157274	Residential	No		10.7	10.7	<0.1	<1	Negligible	Not significant
R_883	A243 Kingston Road	516666	160034	Residential	Yes	Kingston upon Thames AQMA	9.3	9.3	<0.1	<1	Negligible	Not significant
R_884	A272 Coolham Road	516435	122737	Residential	No		8.5	8.5	<0.1	<1	Negligible	Not significant
R_885	Kingston Road	516421	158459	Residential	No		11.4	11.4	<0.1	<1	Negligible	Not significant
R_886	B2430 Oxshott Road	516149	158584	Residential	No		11.4	11.4	<0.1	<1	Negligible	Not significant

ID	Name	X	Y	Type	In AQMA ?	AQMA Title	2038 Annual Mean PM <sub>2.5</sub> Concentration (µg/m <sup>3</sup> )			Change Relative to Air Quality Standard (%)	Impact	Significance
							Without Project	With Project	Change			
R_887	Oxshott Road	516026	158779	Residential	No		11.6	11.6	<0.1	<1	Negligible	Not significant
R_888	Bookham Road	511971	157472	Residential	No		10.2	10.2	<0.1	<1	Negligible	Not significant
R_889	Martyr's Green	509407	158321	Residential	No		10.5	10.5	<0.1	<1	Negligible	Not significant
R_890	Pointers Road	509378	158473	Residential	No		11.4	11.4	<0.1	<1	Negligible	Not significant
R_891	Pointers Road	508867	158877	Residential	No		10.5	10.5	<0.1	<1	Negligible	Not significant
R_892	Sanway Road	506157	160043	Residential	No		11.6	11.6	<0.1	<1	Negligible	Not significant
R_893	Murray's Lane	505886	160382	Residential	No		12.0	12.0	<0.1	<1	Negligible	Not significant
R_894	Common Lane	505462	162381	Residential	Yes	M25 AQMA	12.6	12.6	<0.1	<1	Negligible	Not significant
R_895	Pinewood Avenue	505398	162285	Residential	Yes	M25 AQMA	12.0	12.0	<0.1	<1	Negligible	Not significant
R_896	Loncin Mead Avenue	505236	162688	Residential	Yes	M25 AQMA	13.2	13.2	<0.1	<1	Negligible	Not significant
R_897	Rowhurst Avenue	504598	163715	Residential	Yes	M25 AQMA	12.5	12.5	<0.1	<1	Negligible	Not significant
R_898	Church Road	504208	164267	Residential	Yes	M25 AQMA	13.6	13.6	<0.1	<1	Negligible	Not significant
R_899	Brittans Lane	503741	165233	Residential	Yes	M25 AQMA	12.0	12.0	<0.1	<1	Negligible	Not significant
R_900	Lyne Crossing Road	502138	166992	Residential	No		10.9	10.9	<0.1	<1	Negligible	Not significant
R_901	B388 Mill House Lane	501791	168208	Residential	Yes	M25 AQMA	12.2	12.2	<0.1	<1	Negligible	Not significant
R_902	B388 Thorpe By-Pass	501763	168315	Residential	Yes	M25 AQMA	12.2	12.2	<0.1	<1	Negligible	Not significant
R_903	Green Road	501656	168141	Residential	No		11.6	11.6	<0.1	<1	Negligible	Not significant
EHO_1	St Michaels, Charlwood Rd	526705	141934	Environmental Health Officer (EHO) Receptor	No		8.8	8.8	<0.1	<1	Negligible	Not significant
EHO_2	Linciter, Povey Cross Rd	526859	141951	EHO Receptor	No		8.7	8.7	<0.1	<1	Negligible	Not significant
EHO_3	Povey Cross Farm	526746	142229	EHO Receptor	No		8.8	8.8	<0.1	<1	Negligible	Not significant
EHO_4	Cooper Cl, M23	531005	143245	EHO Receptor	No		10.7	10.8	0.1	1	Negligible	Not significant
EHO_5	Weavers, M23	531128	153314	EHO Receptor	No		11.1	11.1	<0.1	<1	Negligible	Not significant
EHO_6	Beeches Way, A264	523242	134621	EHO Receptor	No		10.5	10.6	0.1	<1	Negligible	Not significant
EHO_7	Beaubush Cottage, A264	523832	134681	EHO Receptor	No		10.1	10.1	<0.1	<1	Negligible	Not significant
EHO_8	Highcroft, Bonnetts Ln	525422	139421	EHO Receptor	No		8.5	8.5	<0.1	<1	Negligible	Not significant
EHO_9	RG1	528208	142337	EHO Receptor	Yes	AQMA No. 3	9.5	9.6	0.1	<1	Negligible	Not significant
EHO_10	RG2	528553	141857	EHO Receptor	Yes	AQMA No. 3	9.6	9.7	0.1	<1	Negligible	Not significant
EHO_11	RG3	526421	139639	EHO Receptor	No		8.6	8.6	<0.1	<1	Negligible	Not significant
EHO_12	LGW3	528583	140825	EHO Receptor	No		9.2	9.1	-0.1	<-1	Negligible	Not significant
EHO_13	Crawley 2	529405	141504	EHO Receptor	No		9.4	9.4	<0.1	<1	Negligible	Not significant
EHO_14	RB11	528103	142228	EHO Receptor	Yes	AQMA No. 3	9.6	9.7	0.1	<1	Negligible	Not significant
EHO_15	RB12	528424	142934	EHO Receptor	Yes	AQMA No. 3	9.5	9.5	<0.1	<1	Negligible	Not significant
EHO_16	RB13	528362	142983	EHO Receptor	No		9.4	9.5	0.1	<1	Negligible	Not significant
EHO_17	RB51	527873	142606	EHO Receptor	Yes	AQMA No. 3	9.3	9.3	<0.1	<1	Negligible	Not significant
EHO_18	RB52	527892	142463	EHO Receptor	Yes	AQMA No. 3	9.4	9.4	<0.1	<1	Negligible	Not significant
EHO_19	RB53	528030	142373	EHO Receptor	Yes	AQMA No. 3	9.5	9.6	0.1	<1	Negligible	Not significant
EHO_20	RB54	528112	142321	EHO Receptor	Yes	AQMA No. 3	9.6	9.6	<0.1	<1	Negligible	Not significant
EHO_21	RB55	528254	142196	EHO Receptor	Yes	AQMA No. 3	9.6	9.7	0.1	<1	Negligible	Not significant
EHO_22	RB56	528386	142080	EHO Receptor	Yes	AQMA No. 3	9.6	9.7	0.1	<1	Negligible	Not significant

ID	Name	X	Y	Type	In AQMA ?	AQMA Title	2038 Annual Mean PM <sub>2.5</sub> Concentration (µg/m <sup>3</sup> )			Change Relative to Air Quality Standard (%)	Impact	Significance
							Without Project	With Project	Change			
EHO_23	RB57	528499	141953	EHO Receptor	Yes	AQMA No. 3	9.5	9.6	0.1	<1	Negligible	Not significant
EHO_24	RB58	528538	141897	EHO Receptor	Yes	AQMA No. 3	9.5	9.6	0.1	<1	Negligible	Not significant
EHO_25	RB59	528602	141789	EHO Receptor	Yes	AQMA No. 3	9.7	9.8	0.1	1	Negligible	Not significant
EHO_26	RB60	528607	141910	EHO Receptor	Yes	AQMA No. 3	9.5	9.5	<0.1	<1	Negligible	Not significant
EHO_27	RB61	528578	142006	EHO Receptor	Yes	AQMA No. 3	9.6	9.6	<0.1	<1	Negligible	Not significant
EHO_28	RB64	528589	142552	EHO Receptor	Yes	AQMA No. 3	9.4	9.4	<0.1	<1	Negligible	Not significant
EHO_29	RB65	528581	142635	EHO Receptor	Yes	AQMA No. 3	9.4	9.5	0.1	<1	Negligible	Not significant
EHO_30	RB66	528499	142512	EHO Receptor	Yes	AQMA No. 3	9.4	9.5	0.1	<1	Negligible	Not significant
EHO_31	RB67	528462	142366	EHO Receptor	Yes	AQMA No. 3	9.5	9.5	<0.1	<1	Negligible	Not significant
EHO_32	RB68	528505	142246	EHO Receptor	Yes	AQMA No. 3	9.5	9.5	<0.1	<1	Negligible	Not significant
EHO_33	RB69	528335	142224	EHO Receptor	Yes	AQMA No. 3	9.6	9.6	<0.1	<1	Negligible	Not significant
EHO_34	RB70	528360	142384	EHO Receptor	Yes	AQMA No. 3	9.5	9.6	0.1	<1	Negligible	Not significant
EHO_35	RB71	528246	142527	EHO Receptor	Yes	AQMA No. 3	9.5	9.6	0.1	<1	Negligible	Not significant
EHO_36	RB72	528220	142583	EHO Receptor	Yes	AQMA No. 3	9.5	9.5	<0.1	<1	Negligible	Not significant
EHO_37	RB73	528172	142679	EHO Receptor	Yes	AQMA No. 3	9.5	9.5	<0.1	<1	Negligible	Not significant
EHO_38	RB74	529169	141956	EHO Receptor	Yes	AQMA No. 3	9.3	9.4	0.1	<1	Negligible	Not significant
EHO_39	RB75	529190	142218	EHO Receptor	Yes	AQMA No. 3	9.3	9.3	<0.1	<1	Negligible	Not significant
EHO_40	RB76	528958	142468	EHO Receptor	Yes	AQMA No. 3	9.4	9.4	<0.1	<1	Negligible	Not significant
EHO_41	RB77	528789	142570	EHO Receptor	Yes	AQMA No. 3	9.4	9.4	<0.1	<1	Negligible	Not significant
EHO_42	RG2	528553	141857	EHO Receptor	Yes	AQMA No. 3	9.6	9.7	0.1	<1	Negligible	Not significant
EHO_43	RB98	527931	142231	EHO Receptor	Yes	AQMA No. 3	9.6	9.7	0.1	<1	Negligible	Not significant
EHO_44	MVA	526915	142369	EHO Receptor	No		8.9	8.9	<0.1	<1	Negligible	Not significant
EHO_45	MVB	523395	140575	EHO Receptor	No		8.4	8.4	<0.1	<1	Negligible	Not significant
EHO_46	TD19	531131	143583	EHO Receptor	No		9.6	9.6	<0.1	<1	Negligible	Not significant
EHO_47	TD26	531101	142931	EHO Receptor	No		9.2	9.3	0.1	1	Negligible	Not significant
EHO_48	CR1	529500	141460	EHO Receptor	No		9.4	9.5	0.1	<1	Negligible	Not significant
EHO_49	CR2	526300	139860	EHO Receptor	No		8.7	8.7	<0.1	<1	Negligible	Not significant
EHO_50	CR3	527800	139980	EHO Receptor	No		9.1	9.1	<0.1	<1	Negligible	Not significant
EHO_51	CBC48	527119	139526	EHO Receptor	No		9.6	9.6	<0.1	<1	Negligible	Not significant
EHO_52	ER1	527865	142850	EHO Receptor	Yes	AQMA No. 3	9.9	9.9	<0.1	<1	Negligible	Not significant
EHO_53	ER2	527777	142786	EHO Receptor	Yes	AQMA No. 3	10.4	10.4	<0.1	<1	Negligible	Not significant
EHO_54	ER3	527666	142392	EHO Receptor	Yes	AQMA No. 3	9.8	9.8	<0.1	<1	Negligible	Not significant
EHO_55	ER4	527834	142249	EHO Receptor	Yes	AQMA No. 3	9.9	10.0	0.1	<1	Negligible	Not significant
EHO_56	ER5	527910	142202	EHO Receptor	Yes	AQMA No. 3	9.8	9.9	0.1	<1	Negligible	Not significant
EHO_57	ER6	527741	142705	EHO Receptor	Yes	AQMA No. 3	10.1	10.1	<0.1	<1	Negligible	Not significant
EHO_58	ER7	527806	142823	EHO Receptor	Yes	AQMA No. 3	10.1	10.1	<0.1	<1	Negligible	Not significant
EHO_59	ER8	527824	142771	EHO Receptor	Yes	AQMA No. 3	9.8	9.9	0.1	<1	Negligible	Not significant
EHO_60	M23	530816	142431	EHO Receptor	No		10.6	10.7	0.1	<1	Negligible	Not significant
EHO_61	CR5	528776	139540	EHO Receptor	No		8.7	8.7	<0.1	<1	Negligible	Not significant



ID	Name	X	Y	Type	In AQMA ?	AQMA Title	2038 Annual Mean PM <sub>2.5</sub> Concentration (µg/m <sup>3</sup> )			Change Relative to Air Quality Standard (%)	Impact	Significance
							Without Project	With Project	Change			
EHO_62	CR6	529008	139540	EHO Receptor	No		8.7	8.7	<0.1	<1	Negligible	Not significant
EHO_63	CR7	528822	139381	EHO Receptor	No		8.7	8.7	<0.1	<1	Negligible	Not significant
EHO_64	CR8	529855	139343	EHO Receptor	No		8.8	8.8	<0.1	<1	Negligible	Not significant
EHO_65	CR9	525032	138865	EHO Receptor	No		8.9	8.9	<0.1	<1	Negligible	Not significant
EHO_66	CR10	525301	138746	EHO Receptor	No		9.0	9.0	<0.1	<1	Negligible	Not significant
EHO_67	CR11	525140	138594	EHO Receptor	No		9.1	9.1	<0.1	<1	Negligible	Not significant
EHO_68	SP1	529021	139660	EHO Receptor	No		8.8	8.8	<0.1	<1	Negligible	Not significant
EHO_69	SP2	525429	141058	EHO Receptor	No		8.7	8.7	<0.1	<1	Negligible	Not significant
EHO_70	SP3	525701	141109	EHO Receptor	No		8.6	8.7	0.1	<1	Negligible	Not significant
EHO_71	SP4	525845	141383	EHO Receptor	No		8.9	8.9	<0.1	<1	Negligible	Not significant
EHO_72	SP5	526229	141876	EHO Receptor	No		8.7	8.7	<0.1	<1	Negligible	Not significant
EHO_73	SP6	527206	142325	EHO Receptor	No		9.5	9.5	<0.1	<1	Negligible	Not significant
EHO_74	SP7	528246	142082	EHO Receptor	Yes	AQMA No. 3	9.7	9.8	0.1	1	Negligible	Not significant
EHO_75	SP8	529516	141766	EHO Receptor	No		9.7	9.9	0.2	1	Negligible	Not significant
EHO_76	SP9	525572	138333	EHO Receptor	No		9.0	9.0	<0.1	<1	Negligible	Not significant
EHO_77	SP10	525540	138480	EHO Receptor	No		9.0	9.0	<0.1	<1	Negligible	Not significant
EHO_78	SP11	526287	138514	EHO Receptor	No		9.4	9.4	<0.1	<1	Negligible	Not significant
EHO_79	SP12	528777	139540	EHO Receptor	No		8.7	8.7	<0.1	<1	Negligible	Not significant
EHO_80	SP13	529284	139742	EHO Receptor	No		8.8	8.8	<0.1	<1	Negligible	Not significant
EHO_81	SP14	525331	139357	EHO Receptor	No		8.6	8.6	<0.1	<1	Negligible	Not significant
P_1	A273 (London Road) qualifying feature	529996	115706	PCM/Compliance	No		8.7	8.7	<0.1	-	-	-
P_2	A273 (London Road) 4m	529994	115707	PCM/Compliance	No		8.8	8.8	<0.1	-	-	-
P_3	A23 (Crawley Avenue) qualifying feature	525876	137245	PCM/Compliance	No		10.3	10.3	<0.1	-	-	-
P_4	A23 (Crawley Avenue) 4m	525876	137245	PCM/Compliance	No		10.3	10.3	<0.1	-	-	-
P_5	A23 (Crawley Avenue) qualifying feature	526469	137584	PCM/Compliance	No		11.1	11.1	<0.1	-	-	-
P_6	A23 (Crawley Avenue) 4m	526467	137587	PCM/Compliance	No		10.9	10.9	<0.1	-	-	-
P_7	London Road qualifying feature	526892	137253	PCM/Compliance	No		10.8	10.8	<0.1	-	-	-
P_8	London Road 4m	526893	137253	PCM/Compliance	No		10.7	10.7	<0.1	-	-	-
P_9	Pegler Way qualifying feature	526690	136815	PCM/Compliance	No		10.4	10.4	<0.1	-	-	-
P_10	Pegler Way 4m	526690	136814	PCM/Compliance	No		10.3	10.3	<0.1	-	-	-
P_11	A220 (Horsham Rd) qualifying feature	526080	135979	PCM/Compliance	No		10.5	10.5	<0.1	-	-	-
P_12	A220 (Horsham Rd) 4m	526079	135979	PCM/Compliance	No		10.5	10.5	<0.1	-	-	-
P_13	A2219 (Brighton Rd) qualifying feature	526760	136169	PCM/Compliance	No		10.1	10.1	<0.1	-	-	-
P_14	A2219 (Brighton Rd) 4m	526754	136169	PCM/Compliance	No		10.2	10.2	<0.1	-	-	-
P_15	A2004 (Southgate Ave) qualifying feature	527332	136141	PCM/Compliance	No		10.3	10.3	<0.1	-	-	-
P_16	A2004 (Southgate Ave) 4m	527330	136141	PCM/Compliance	No		10.4	10.4	<0.1	-	-	-
P_17	A2219 (Pegler Way) qualifying feature	526753	136432	PCM/Compliance	No		10.4	10.4	<0.1	-	-	-
P_18	A2219 (Pegler Way) 4m	526754	136432	PCM/Compliance	No		10.3	10.3	<0.1	-	-	-
P_19	A2219 (Pegler Way) qualifying feature	526677	136531	PCM/Compliance	No		10.3	10.3	<0.1	-	-	-

ID	Name	X	Y	Type	In AQMA ?	AQMA Title	2038 Annual Mean PM <sub>2.5</sub> Concentration (µg/m <sup>3</sup> )			Change Relative to Air Quality Standard (%)	Impact	Significance
							Without Project	With Project	Change			
P_20	A2219 (Pegler Way) 4m	526679	136533	PCM/Compliance	No		10.3	10.3	<0.1	-	-	-
P_21	A2220 (Ifield Road) qualifying feature	526517	136622	PCM/Compliance	No		10.3	10.3	<0.1	-	-	-
P_22	A2220 (Ifield Road) 4m	526518	136624	PCM/Compliance	No		10.3	10.3	<0.1	-	-	-
P_23	A2004 (College Road) 4m	527308	136637	PCM/Compliance	No		10.3	10.3	<0.1	-	-	-
P_24	A2004 (College Road) qualifying feature	527307	136637	PCM/Compliance	No		10.4	10.4	<0.1	-	-	-
P_25	A2004 (Northgate Ave) qualifying feature	527467	136938	PCM/Compliance	No		10.6	10.6	<0.1	-	-	-
P_26	A2004 (Northgate Ave) 4m	527464	136940	PCM/Compliance	No		10.4	10.4	<0.1	-	-	-
P_27	A2220 Haslett Ave E qualifying feature	527813	136576	PCM/Compliance	No		9.9	10.0	0.1	-	-	-
P_28	A2220 (Cophorne Rd) qualifying feature	529981	137761	PCM/Compliance	No		10.6	10.6	<0.1	-	-	-
P_29	A2220 (Cophorne Rd) 4m	529981	137760	PCM/Compliance	No		10.6	10.6	<0.1	-	-	-
P_30	A264 Cophorne Common Rd qualifying feature	531690	138895	PCM/Compliance	No		10.2	10.2	<0.1	-	-	-
P_31	A264 Cophorne Common Rd 4m	531689	138898	PCM/Compliance	No		9.9	9.9	<0.1	-	-	-
P_32	A2011 (Crawley Avenue) qualifying feature	527105	137809	PCM/Compliance	Yes	Hazelwick AQMA	11.0	11.0	<0.1	-	-	-
P_33	A2011 (Crawley Avenue) 4m	527104	137811	PCM/Compliance	Yes	Hazelwick AQMA	10.8	10.8	<0.1	-	-	-
P_34	A23 (London Rd) qualifying feature	526985	138122	PCM/Compliance	No		10.4	10.4	<0.1	-	-	-
P_35	Airport Way qualifying feature	528025	141857	PCM/Compliance	No		10.2	10.2	<0.1	-	-	-
P_36	Airport Way 4m	528033	141888	PCM/Compliance	No		12.1	10.8	-1.3	-	-	-
P_37	A23 (London Rd) qualifying feature	527684	142233	PCM/Compliance	No		9.9	9.8	-0.1	-	-	-
P_38	A23 (London Rd) 4m	527714	142260	PCM/Compliance	No		10.7	10.9	0.2	-	-	-
P_39	A23 (Brighton Rd) qualifying feature	527953	142989	PCM/Compliance	No		10.0	10.0	<0.1	-	-	-
P_40	A23 (Bonehurst Rd) qualifying feature	528451	144252	PCM/Compliance	No		10.2	10.3	0.1	-	-	-
P_41	A23 (Bonehurst Rd) 4m	528452	144252	PCM/Compliance	No		10.2	10.2	<0.1	-	-	-
P_42	A25 (Cromwell Rd) qualifying feature	527837	150475	PCM/Compliance	Yes	AQMA No.12	10.2	10.2	<0.1	-	-	-
P_43	A25 (Cromwell Rd) 4m	527837	150472	PCM/Compliance	Yes	AQMA No.12	10.1	10.1	<0.1	-	-	-
P_44	A25 (West St) qualifying feature	524783	150421	PCM/Compliance	Yes	AQMA No. 9	9.6	9.6	<0.1	-	-	-
P_45	A25 (West St) 4m	524784	150425	PCM/Compliance	Yes	AQMA No. 9	9.4	9.4	<0.1	-	-	-
P_46	A25 (High St) qualifying feature	525150	150259	PCM/Compliance	Yes	AQMA No. 9	10.2	10.2	<0.1	-	-	-
P_47	A25 (High St) 4m	525150	150262	PCM/Compliance	Yes	AQMA No. 9	10.1	10.1	<0.1	-	-	-
P_48	A25 (London Rd) qualifying feature	525094	150365	PCM/Compliance	Yes	AQMA No. 9	10.0	10.0	<0.1	-	-	-
P_49	A25 (London Rd) 4m	525095	150365	PCM/Compliance	Yes	AQMA No. 9	9.9	10.0	0.1	-	-	-
P_50	A217 (Bell St) 4m	525380	150208	PCM/Compliance	Yes	AQMA No. 9	10.1	10.1	<0.1	-	-	-
P_51	A217 (Bell St) qualifying feature	525377	150207	PCM/Compliance	Yes	AQMA No. 9	10.2	10.2	<0.1	-	-	-
P_52	A217 (Reigate Hill) qualifying feature	525407	151027	PCM/Compliance	Yes	AQMA No.11	9.8	9.8	<0.1	-	-	-
P_53	A217 (Reigate Hill) 4m	525408	151027	PCM/Compliance	Yes	AQMA No.11	9.8	9.8	<0.1	-	-	-
P_54	A23 London Rd S qualifying feature	528995	153118	PCM/Compliance	Yes	AQMA No.10	11.1	11.1	<0.1	-	-	-
P_55	A23 London Rd S 4m	528996	153117	PCM/Compliance	Yes	AQMA No.10	11.0	11.0	<0.1	-	-	-
P_56	A22 (Godstone Rd) qualifying feature and 4m	533248	159677	PCM/Compliance	Yes	Croydon AQMA	9.9	9.9	<0.1	-	-	-
P_57	A22 (Godstone Rd) qualifying feature	531564	161213	PCM/Compliance	Yes	Croydon AQMA	10.6	10.6	<0.1	-	-	-

ID	Name	X	Y	Type	In AQMA ?	AQMA Title	2038 Annual Mean PM <sub>2.5</sub> Concentration (µg/m <sup>3</sup> )			Change Relative to Air Quality Standard (%)	Impact	Significance
							Without Project	With Project	Change			
P_58	A22 (Godstone Rd) 4m	531565	161214	PCM/Compliance	Yes	Croydon AQMA	10.6	10.6	<0.1	-	-	-
P_59	A23 (Brighton Rd) qualifying feature	530970	161151	PCM/Compliance	Yes	Croydon AQMA	10.6	10.6	<0.1	-	-	-
P_60	A23 (Brighton Rd) 4m	530971	161150	PCM/Compliance	Yes	Croydon AQMA	10.5	10.5	<0.1	-	-	-
P_61	A23 (Brighton Rd) qualifying feature	529408	158407	PCM/Compliance	Yes	Croydon AQMA	10.2	10.2	<0.1	-	-	-
P_62	A23 (Brighton Rd) 4m	529406	158407	PCM/Compliance	Yes	Croydon AQMA	10.4	10.4	<0.1	-	-	-
P_63	A23 (Farthing Way) qualifying feature	529742	159008	PCM/Compliance	Yes	Croydon AQMA	10.4	10.4	<0.1	-	-	-
P_64	A23 (Farthing Way) 4m	529743	159007	PCM/Compliance	Yes	Croydon AQMA	10.3	10.3	<0.1	-	-	-
P_65	A237 Woodcote Grove Rd QF	529837	160613	PCM/Compliance	Yes	Croydon AQMA	9.8	9.8	<0.1	-	-	-
P_66	A212 (Coombe Lane) qualifying feature	535385	164022	PCM/Compliance	Yes	Croydon AQMA	9.8	9.8	<0.1	-	-	-
P_67	A212 (Coombe Lane) 4m	535385	164021	PCM/Compliance	Yes	Croydon AQMA	9.8	9.8	<0.1	-	-	-
P_68	A212 (Coombe Lane) qualifying feature	532725	164827	PCM/Compliance	Yes	Croydon AQMA	11.3	11.4	0.1	-	-	-
P_69	A212 (Coombe Lane) 4m	532724	164825	PCM/Compliance	Yes	Croydon AQMA	11.2	11.2	<0.1	-	-	-
P_70	A212 (Coombe Lane) 4m	532494	164888	PCM/Compliance	Yes	Croydon AQMA	11.2	11.2	<0.1	-	-	-
P_71	A212 (Coombe Lane) qualifying feature	532494	164884	PCM/Compliance	Yes	Croydon AQMA	11.4	11.4	<0.1	-	-	-
P_72	A236 (Southbridge Rd) 4m	532325	164730	PCM/Compliance	Yes	Croydon AQMA	11.2	11.2	<0.1	-	-	-
P_73	A2336 (Southbridge Rd) qualifying feature	532323	164728	PCM/Compliance	Yes	Croydon AQMA	11.3	11.3	<0.1	-	-	-
P_74	A235 (Brighton Rd) qualifying feature	532560	163513	PCM/Compliance	Yes	Croydon AQMA	11.5	11.5	<0.1	-	-	-
P_75	A235 (Brighton Rd) 4m	532561	163513	PCM/Compliance	Yes	Croydon AQMA	11.4	11.4	<0.1	-	-	-
P_76	A23 (Purley Way) qualifying feature	531189	163953	PCM/Compliance	Yes	Croydon AQMA	11.1	11.1	<0.1	-	-	-
P_77	A23 (Purley Way) 4m	531191	163953	PCM/Compliance	Yes	Croydon AQMA	10.9	11.0	0.1	-	-	-
P_78	A2022 Little Woodcote Ln qualifying feature	529114	161580	PCM/Compliance	Yes	Sutton AQMA	9.8	9.9	0.1	-	-	-
P_79	A2022 Little Woodcote Ln 4m	529115	161577	PCM/Compliance	Yes	Sutton AQMA	9.7	9.7	<0.1	-	-	-
P_80	A2022 (Foxley Lane) 4m	529544	161835	PCM/Compliance	Yes	Croydon AQMA	9.8	9.8	<0.1	-	-	-
P_81	A2022 (Foxley Lane) qualifying feature	529543	161836	PCM/Compliance	Yes	Croydon AQMA	9.9	9.9	<0.1	-	-	-
P_82	A237 (Woodcote Road) qualifying feature	529017	163375	PCM/Compliance	Yes	Sutton AQMA	10.8	10.8	<0.1	-	-	-
P_83	A237 (Woodcote Road) 4m	529018	163375	PCM/Compliance	Yes	Sutton AQMA	10.8	10.8	<0.1	-	-	-
P_84	A237 (London Road) qualifying feature	528448	166248	PCM/Compliance	Yes	Sutton AQMA	11.3	11.3	<0.1	-	-	-
P_85	A237 (London Road) 4m	528450	166249	PCM/Compliance	Yes	Sutton AQMA	11.2	11.2	<0.1	-	-	-
P_86	A23 (Purley Way) qualifying feature	530939	165948	PCM/Compliance	Yes	Croydon AQMA	11.3	11.3	<0.1	-	-	-
P_87	A23 (Purley Way) 4m	530941	165948	PCM/Compliance	Yes	Croydon AQMA	11.2	11.2	<0.1	-	-	-
P_88	A236 (Mitcham Road) 4m	531520	166225	PCM/Compliance	Yes	Croydon AQMA	12.6	12.6	<0.1	-	-	-
P_89	A236 (Mitcham Road) qualifying feature	531517	166223	PCM/Compliance	Yes	Croydon AQMA	12.9	12.9	<0.1	-	-	-
P_90	A23 (Thornton Road) 4m	530850	167157	PCM/Compliance	Yes	Croydon AQMA	12.3	12.3	<0.1	-	-	-
P_91	A23 (Thornton Road) qualifying feature	530849	167157	PCM/Compliance	Yes	Croydon AQMA	12.4	12.4	<0.1	-	-	-
P_92	A235 (London Road) qualifying feature	531439	167422	PCM/Compliance	Yes	Croydon AQMA	12.7	12.7	<0.1	-	-	-
P_93	A235 (London Road) 4m	531441	167423	PCM/Compliance	Yes	Croydon AQMA	12.6	12.7	0.1	-	-	-
P_94	A23 (London Road) 4m	531168	168211	PCM/Compliance	Yes	Croydon AQMA	12.5	12.5	<0.1	-	-	-
P_95	A23 (London Road) qualifying feature	531167	168210	PCM/Compliance	Yes	Croydon AQMA	12.6	12.6	<0.1	-	-	-
P_96	Whitehorse Road 4m	532686	167508	PCM/Compliance	Yes	Croydon AQMA	12.4	12.4	<0.1	-	-	-

ID	Name	X	Y	Type	In AQMA ?	AQMA Title	2038 Annual Mean PM <sub>2.5</sub> Concentration (µg/m <sup>3</sup> )			Change Relative to Air Quality Standard (%)	Impact	Significance
							Without Project	With Project	Change			
P_97	A213 (Selhurst Road) qualifying feature	533289	167907	PCM/Compliance	Yes	Croydon AQMA	11.7	11.7	<0.1	-	-	-
P_98	A213 (Selhurst Road) 4m	533290	167906	PCM/Compliance	Yes	Croydon AQMA	11.6	11.6	<0.1	-	-	-
P_99	Windmill Road 4m	532127	166768	PCM/Compliance	Yes	Croydon AQMA	11.7	11.7	<0.1	-	-	-
P_100	Windmill Road qualifying feature	532126	166770	PCM/Compliance	Yes	Croydon AQMA	11.8	11.8	<0.1	-	-	-
P_101	A212 (Whitehorse Road) qualifying feature	532497	166842	PCM/Compliance	Yes	Croydon AQMA	12.0	12.0	<0.1	-	-	-
P_102	A212 (Whitehorse Road) 4m	532495	166842	PCM/Compliance	Yes	Croydon AQMA	12.1	12.1	<0.1	-	-	-
P_103	A222 Saint James Road qualifying feature	532138	166660	PCM/Compliance	Yes	Croydon AQMA	11.8	11.8	<0.1	-	-	-
P_104	A222 Saint James Road 4m	532139	166663	PCM/Compliance	Yes	Croydon AQMA	11.7	11.7	<0.1	-	-	-
P_105	A213 Saint James's Road qualifying feature	531915	166645	PCM/Compliance	Yes	Croydon AQMA	12.1	12.1	<0.1	-	-	-
P_106	A213 Saint James's Road 4m	531916	166643	PCM/Compliance	Yes	Croydon AQMA	12.0	12.0	<0.1	-	-	-
P_107	A236 (Mitcham Road) qualifying feature	531208	166547	PCM/Compliance	Yes	Croydon AQMA	12.6	12.6	<0.1	-	-	-
P_108	A236 (Mitcham Road) 4m	531209	166549	PCM/Compliance	Yes	Croydon AQMA	12.5	12.5	<0.1	-	-	-
P_109	A212 (Wellesley Road) qualifying feature	532453	165886	PCM/Compliance	Yes	Croydon AQMA	12.4	12.4	<0.1	-	-	-
P_110	A212 (Wellesley Road) 4m	532454	165887	PCM/Compliance	Yes	Croydon AQMA	12.4	12.4	<0.1	-	-	-
P_111	A323 Duppas Hill Road 4m	531356	164916	PCM/Compliance	Yes	Croydon AQMA	11.7	11.7	<0.1	-	-	-
P_112	A323 Duppas Hill Road qualifying feature	531355	164919	PCM/Compliance	Yes	Croydon AQMA	11.9	11.9	<0.1	-	-	-
P_113	A232 The Croydon Flyover qualifying feature	532168	165096	PCM/Compliance	Yes	Croydon AQMA	12.3	12.3	<0.1	-	-	-
P_114	A232 The Croydon Flyover 4m	532167	165096	PCM/Compliance	Yes	Croydon AQMA	12.4	12.3	-0.1	-	-	-
P_115	Croydon Road qualifying feature	530924	164844	PCM/Compliance	Yes	Croydon AQMA	11.1	11.1	<0.1	-	-	-
P_116	Croydon Road 4m	530924	164842	PCM/Compliance	Yes	Croydon AQMA	11.0	11.0	<0.1	-	-	-
P_117	Croydon Road qualifying feature	530388	164829	PCM/Compliance	Yes	Sutton AQMA	10.9	10.9	<0.1	-	-	-
P_118	Croydon Road 4m	530388	164827	PCM/Compliance	Yes	Sutton AQMA	10.9	10.8	-0.1	-	-	-
P_119	Barclay Road qualifying feature	532688	165350	PCM/Compliance	Yes	Croydon AQMA	12.3	12.3	<0.1	-	-	-
P_120	Barclay Road 4m	532689	165347	PCM/Compliance	Yes	Croydon AQMA	12.2	12.2	<0.1	-	-	-
P_121	A232 (Chepstow Road) qualifying feature	533521	165515	PCM/Compliance	Yes	Croydon AQMA	11.8	11.8	<0.1	-	-	-
P_122	A232 (Chepstow Road) 4m	533520	165517	PCM/Compliance	Yes	Croydon AQMA	11.6	11.6	<0.1	-	-	-
P_123	Addiscombe Road qualifying feature	533814	165760	PCM/Compliance	Yes	Croydon AQMA	11.3	11.3	<0.1	-	-	-
P_124	Addiscombe Road 4m	533814	165757	PCM/Compliance	Yes	Croydon AQMA	11.1	11.1	<0.1	-	-	-
P_125	A232 (Shirley Road) qualifying feature	535234	165859	PCM/Compliance	Yes	Croydon AQMA	10.9	10.9	<0.1	-	-	-
P_126	A232 (Shirley Road) 4m	535236	165861	PCM/Compliance	Yes	Croydon AQMA	10.8	10.8	<0.1	-	-	-
P_127	A232 (Wickham Road) qualifying feature	535908	165781	PCM/Compliance	Yes	Croydon AQMA	11.2	11.2	<0.1	-	-	-
P_128	A232 (Wickham Road) 4m	535907	165784	PCM/Compliance	Yes	Croydon AQMA	10.8	10.8	<0.1	-	-	-
P_129	A215 (Shirley Road) qualifying feature	534957	166269	PCM/Compliance	Yes	Croydon AQMA	12.1	12.1	<0.1	-	-	-
P_130	A215 (Shirley Road) 4m	534958	166270	PCM/Compliance	Yes	Croydon AQMA	12.0	12.0	<0.1	-	-	-
P_131	A222 Lower Addiscombe Road qualifying feature	534355	166442	PCM/Compliance	Yes	Croydon AQMA	11.4	11.4	<0.1	-	-	-
P_132	A222 Lower Addiscombe Road 4m	534356	166441	PCM/Compliance	Yes	Croydon AQMA	11.4	11.4	<0.1	-	-	-
P_133	A222 Lower Addiscombe Road qualifying feature	534821	166851	PCM/Compliance	Yes	Croydon AQMA	11.7	11.7	<0.1	-	-	-
P_134	A222 Lower Addiscombe Road 4m	534821	166850	PCM/Compliance	Yes	Croydon AQMA	11.7	11.7	<0.1	-	-	-



ID	Name	X	Y	Type	In AQMA ?	AQMA Title	2038 Annual Mean PM <sub>2.5</sub> Concentration (µg/m <sup>3</sup> )			Change Relative to Air Quality Standard (%)	Impact	Significance
							Without Project	With Project	Change			
P_135	A215 (Spring Lane) qualifying feature	534858	167039	PCM/Compliance	Yes	Croydon AQMA	12.3	12.3	<0.1	-	-	-
P_136	A215 (Spring Lane) 4m	534859	167040	PCM/Compliance	Yes	Croydon AQMA	12.3	12.3	<0.1	-	-	-
P_137	A222 (Long Lane) qualifying feature	535231	167283	PCM/Compliance	Yes	Croydon AQMA	11.1	11.1	<0.1	-	-	-
P_138	A222 (Long Lane) 4m	535232	167282	PCM/Compliance	Yes	Croydon AQMA	11.0	11.0	<0.1	-	-	-
P_139	A215 (Portland Road) qualifying feature	534583	167857	PCM/Compliance	Yes	Croydon AQMA	12.4	12.4	<0.1	-	-	-
P_140	A215 (Portland Road) 4m	534584	167857	PCM/Compliance	Yes	Croydon AQMA	12.3	12.3	<0.1	-	-	-
P_141	A222 (Saint James) qualifying feature	532672	166493	PCM/Compliance	Yes	Croydon AQMA	11.8	11.8	<0.1	-	-	-
P_142	A222 (Saint James) 4m	532670	166491	PCM/Compliance	Yes	Croydon AQMA	11.8	11.7	-0.1	-	-	-
P_144	A217 (Belmont Rise) qualifying feature	525158	162156	PCM/Compliance	Yes	Sutton AQMA	10.9	10.9	<0.1	-	-	-
P_145	A217 (Belmont Rise) 4m	525160	162156	PCM/Compliance	Yes	Sutton AQMA	10.7	10.7	<0.1	-	-	-
P_146	A232 (Ewell Road) qualifying feature	524109	163557	PCM/Compliance	Yes	Sutton AQMA	10.4	10.4	<0.1	-	-	-
P_147	A232 (Ewell Road) 4m	524109	163555	PCM/Compliance	Yes	Sutton AQMA	10.3	10.3	<0.1	-	-	-
P_148	A232 (High Street) qualifying feature	524384	163617	PCM/Compliance	Yes	Sutton AQMA	10.7	10.7	<0.1	-	-	-
P_149	A232 (High Street) 4m	524385	163616	PCM/Compliance	Yes	Sutton AQMA	10.7	10.6	-0.1	-	-	-
P_150	A2043 (Malden Road) qualifying feature	524218	163835	PCM/Compliance	Yes	Sutton AQMA	11.0	11.0	<0.1	-	-	-
P_151	A2043 (Malden Road) 4m	524221	163837	PCM/Compliance	Yes	Sutton AQMA	10.8	10.8	<0.1	-	-	-
P_152	A232 (Cheam Road) qualifying feature	524781	163774	PCM/Compliance	Yes	Sutton AQMA	10.6	10.6	<0.1	-	-	-
P_153	A232 (Cheam Road) 4m	524782	163772	PCM/Compliance	Yes	Sutton AQMA	10.5	10.5	<0.1	-	-	-
P_154	A217 Saint Dunstain's Hill qualifying feature	524565	164822	PCM/Compliance	Yes	Sutton AQMA	11.6	11.6	<0.1	-	-	-
P_155	A217 Saint Dunstain's Hill 4m	524568	164821	PCM/Compliance	Yes	Sutton AQMA	11.4	11.4	<0.1	-	-	-
P_156	A24 (Stonecot Hill) qualifying feature	524280	166322	PCM/Compliance	Yes	Sutton AQMA	11.7	11.7	<0.1	-	-	-
P_157	A24 (Stonecot Hill) 4m	524283	166321	PCM/Compliance	Yes	Sutton AQMA	11.5	11.5	<0.1	-	-	-
P_158	A2043 Cheam Common Road qualifying feature	522912	165518	PCM/Compliance	Yes	Sutton AQMA	11.6	11.6	<0.1	-	-	-
P_159	A2043 Cheam Common Road 4m	522909	165516	PCM/Compliance	Yes	Sutton AQMA	11.4	11.3	-0.1	-	-	-
P_160	Malden Road qualifying feature	522053	166229	PCM/Compliance	Yes	Kingston upon Thames AQMA	11.2	11.2	<0.1	-	-	-
P_161	Malden Road 4m	522051	166227	PCM/Compliance	Yes	Kingston upon Thames AQMA	11.1	11.1	<0.1	-	-	-
P_162	A232 (Cheam Road) qualifying feature	523853	162710	PCM/Compliance	Yes	Sutton AQMA	10.5	10.5	<0.1	-	-	-
P_163	A232 (Cheam Road) 4m	523855	162709	PCM/Compliance	Yes	Sutton AQMA	10.4	10.4	<0.1	-	-	-
P_164	A23 (Airport Way) qualifying feature	528594	141695	PCM/Compliance	No		10.6	10.6	<0.1	-	-	-
P_165	A23 (Airport Way) 4m	528588	141668	PCM/Compliance	No		12.1	12.2	0.1	-	-	-
P_166	A263 Cophthorne Common Road qualifying feature	532767	139265	PCM/Compliance	No		9.6	9.6	<0.1	-	-	-
P_167	Northgate avenue qualifying feature	527848	137396	PCM/Compliance	Yes	Hazelwick AQMA	10.5	10.5	<0.1	-	-	-
P_168	A263 Cophthorne Common Road 4m	532767	139264	PCM/Compliance	No		9.7	9.7	<0.1	-	-	-
P_169	A2220 (Station Way) qualifying feature	527154	136369	PCM/Compliance	No		9.9	9.9	<0.1	-	-	-
P_170	A2220 (Station Way) 4m	527155	136366	PCM/Compliance	No		9.9	9.9	<0.1	-	-	-
P_171	Peglar Way qualifying feature	526647	136720	PCM/Compliance	No		10.5	10.5	<0.1	-	-	-
P_172	Peglar Way 4m	526644	136720	PCM/Compliance	No		10.4	10.4	<0.1	-	-	-
P_173	A2220 Haslett Ave E 4m	527813	136573	PCM/Compliance	No		9.9	9.9	<0.1	-	-	-

ID	Name	X	Y	Type	In AQMA ?	AQMA Title	2038 Annual Mean PM <sub>2.5</sub> Concentration (µg/m <sup>3</sup> )			Change Relative to Air Quality Standard (%)	Impact	Significance
							Without Project	With Project	Change			
P_174	A23 (London Rd) 4m	526987	138122	PCM/Compliance	No		10.3	10.3	<0.1	-	-	-
P_175	A23 (Brighton Rd) 4m	527953	142989	PCM/Compliance	No		10.0	10.0	<0.1	-	-	-
P_176	Northgate avenue 4m	527849	137395	PCM/Compliance	Yes	Hazelwick AQMA	10.4	10.4	<0.1	-	-	-
P_177	A23 (London Rd) qualifying feature	527952	142197	PCM/Compliance	Yes	AQMA No. 3	9.7	9.8	0.1	-	-	-
P_178	A23 (London Rd) 4m	527905	142138	PCM/Compliance	Yes	AQMA No. 3	10.6	10.7	0.1	-	-	-
P_179	A2022 Little Woodcote Lane qualifying feature	529229	161620	PCM/Compliance	Yes	Croydon AQMA	9.8	9.8	<0.1	-	-	-
P_180	A2022 Little Woodcote Lane 4m	529230	161619	PCM/Compliance	Yes	Croydon AQMA	9.8	9.8	<0.1	-	-	-
P_181	A212 (Wellesley Road) qualifying feature and 4m	532374	166396	PCM/Compliance	Yes	Croydon AQMA	12.2	12.2	<0.1	-	-	-
M1	Mid_Sussex_MSAQ9	525664	125035	Monitoring	No		8.2	8.2	<0.1	-	-	-
M10	Wealden_W9	542336	135324	Monitoring	No		8.3	8.3	<0.1	-	-	-
M100	Reigate_and_Banstead_RB140	528121	150798	Monitoring	Yes	AQMA No.12	10.0	10.0	<0.1	-	-	-
M101	Mid_Sussex_MSAQ27	526870	120238	Monitoring	No		9.7	9.7	<0.1	-	-	-
M102	Mole_Valley_MV12	517674	156840	Monitoring	No		11.5	11.5	<0.1	-	-	-
M103	Reigate_and_Banstead_RB65	528596	142641	Monitoring	Yes	AQMA No.3	9.4	9.5	0.1	-	-	-
M104	Tandridge_TD30	540252	153711	Monitoring	No		10.2	10.2	<0.1	-	-	-
M105	Reigate_and_Banstead_RB141	527373	150596	Monitoring	No		10.7	10.7	<0.1	-	-	-
M106	Tandridge_TD32	539677	152741	Monitoring	No		9.1	9.1	<0.1	-	-	-
M108_M200	Horsham_HO4_Storrington 8/9/10 AURN	509085	114198	Monitoring	No		8.5	8.5	<0.1	-	-	-
M109	Reigate_and_Banstead_RB81	527590	149237	Monitoring	No		9.6	9.6	<0.1	-	-	-
M11	Horsham_Storrington 17n	508678	114147	Monitoring	No		8.6	8.6	<0.1	-	-	-
M110_M121_M122_M159	Reigate_and_Banstead_RB178_RB179_RB180_RG6	528592	141831	Monitoring	Yes	AQMA No.3	9.6	9.7	0.1	-	-	-
M111	Lewes_35	532587	115410	Monitoring	No		8.2	8.2	<0.1	-	-	-
M112	Epsom_and_Ewell_EE42	521006	160902	Monitoring	No		10.2	10.2	<0.1	-	-	-
M113	Reigate_and_Banstead_RB13	528362	142983	Monitoring	No		9.4	9.5	0.1	-	-	-
M114	Reigate_and_Banstead_RB19	529067	153375	Monitoring	No		10.8	10.8	<0.1	-	-	-
M115	Horsham_Horsham 6	518654	132482	Monitoring	No		9.8	9.8	<0.1	-	-	-
M116	Epsom_and_Ewell_EE38	520725	160858	Monitoring	No		10.1	10.1	<0.1	-	-	-
M117	Mid_Sussex_MSAQ2	532155	122441	Monitoring	No		9.0	9.0	<0.1	-	-	-
M118	Reigate_and_Banstead_RB70	528343	142374	Monitoring	Yes	AQMA No.3	9.6	9.6	<0.1	-	-	-
M119	Mole_Valley_MV1	516388	149367	Monitoring	No		9.6	9.6	<0.1	-	-	-
M12	Mole_Valley_MV3	516869	149797	Monitoring	No		9.6	9.6	<0.1	-	-	-
M120	Reigate_and_Banstead_RB102 2	530936	144278	Monitoring	No		10.0	10.0	<0.1	-	-	-
M123	Epsom_and_Ewell_EE9	519822	163743	Monitoring	No		9.8	9.8	<0.1	-	-	-
M124	Epsom_and_Ewell_EE36	521069	160817	Monitoring	No		10.2	10.2	<0.1	-	-	-
M125	Epsom_and_Ewell_EE47	520713	162968	Monitoring	No		10.1	10.1	<0.1	-	-	-
M126	Reigate_and_Banstead_RB114	524368	150477	Monitoring	No		9.4	9.4	<0.1	-	-	-
M127	Mid_Sussex_MSAQ26	528290	116396	Monitoring	No		8.8	8.8	<0.1	-	-	-
M128	Wealden_W2	551626	131090	Monitoring	No		8.7	8.7	<0.1	-	-	-

ID	Name	X	Y	Type	In AQMA ?	AQMA Title	2038 Annual Mean PM <sub>2.5</sub> Concentration (µg/m <sup>3</sup> )			Change Relative to Air Quality Standard (%)	Impact	Significance
							Without Project	With Project	Change			
M13	Horsham_Cowfold 8n	521411	122667	Monitoring	No		9.0	9.0	<0.1	-	-	-
M130	Mole_Valley_MV6	517210	157200	Monitoring	No		11.6	11.6	<0.1	-	-	-
M131	Reigate_and_Banstead_RB36	528894	153755	Monitoring	No		11.1	11.1	<0.1	-	-	-
M132	Reigate_and_Banstead_RB43	528804	153617	Monitoring	No		10.9	10.9	<0.1	-	-	-
M133	Reigate_and_Banstead_RB177	527750	142759	Monitoring	Yes	AQMA No.3	10.3	10.3	<0.1	-	-	-
M134	Epsom_and_Ewell_EE45	522211	163103	Monitoring	No		10.5	10.5	<0.1	-	-	-
M135	Reigate_and_Banstead_RB11	528103	142227	Monitoring	Yes	AQMA No.3	9.6	9.7	0.1	-	-	-
M136_M164_M165	Crawley_CR52_CR53_CR54	529417	141498	Monitoring	No		9.4	9.5	0.1	-	-	-
M137	Crawley_CR78	530037	138555	Monitoring	No		10.4	10.4	<0.1	-	-	-
M138	Crawley_CR81	529047	134474	Monitoring	No		10.4	10.4	<0.1	-	-	-
M139	Horsham_Storrington 16n	508971	114356	Monitoring	No		8.8	8.8	<0.1	-	-	-
M14	Wealden_W1	552591	130667	Monitoring	No		9.2	9.2	<0.1	-	-	-
M140	Mid_Sussex_MSAQ24	529918	115476	Monitoring	Yes	Mid Sussex AQMA No.1	8.7	8.7	<0.1	-	-	-
M141	Sutton_ST07	528401	166038	Monitoring	Yes	Sutton AQMA	10.5	10.5	<0.1	-	-	-
M142	Reigate_and_Banstead_RB57	528498	141953	Monitoring	Yes	AQMA No.3	9.5	9.6	0.1	-	-	-
M143	Tandridge_TD38	531840	150826	Monitoring	No		10.2	10.2	<0.1	-	-	-
M144	Sutton_ST10	527284	165778	Monitoring	Yes	Sutton AQMA	10.7	10.7	<0.1	-	-	-
M145	Horsham_Park Way	517489	130580	Monitoring	No		9.3	9.3	<0.1	-	-	-
M146	Reigate_and_Banstead_RB53	528030	142369	Monitoring	Yes	AQMA No.3	9.5	9.6	0.1	-	-	-
M147	Reigate_and_Banstead_RB54	528113	142319	Monitoring	Yes	AQMA No.3	9.6	9.6	<0.1	-	-	-
M148	Reigate_and_Banstead_RB193	528780	156430	Monitoring	Yes	Hooley AQMA	10.3	10.4	0.1	-	-	-
M149	Waverley_Dun 1	504048	135362	Monitoring	No		7.9	7.9	<0.1	-	-	-
M15	Mole_Valley_MV8	523412	140582	Monitoring	No		8.4	8.4	<0.1	-	-	-
M150	Mid_Sussex_MSAQ28	533339	122625	Monitoring	No		8.8	8.8	<0.1	-	-	-
M151	Reigate_and_Banstead_RB27	521886	153905	Monitoring	Yes	AQMA No.1 (M25)	10.5	10.6	0.1	-	-	-
M152	Reigate_and_Banstead_RB50	525708	152969	Monitoring	No		10.7	10.7	<0.1	-	-	-
M153	Reigate_and_Banstead_RB58	528538	141897	Monitoring	Yes	AQMA No.3	9.5	9.6	0.1	-	-	-
M154	Reigate_and_Banstead_RB69	528347	142229	Monitoring	Yes	AQMA No.3	9.6	9.6	<0.1	-	-	-
M155	Reigate_and_Banstead_RB98	527927	142229	Monitoring	Yes	AQMA No.3	9.6	9.7	0.1	-	-	-
M156	Reigate_and_Banstead_RB167	527836	150656	Monitoring	Yes	AQMA No.12	9.9	9.9	<0.1	-	-	-
M157	Horsham_Horsham 8	516647	130222	Monitoring	No		9.3	9.3	<0.1	-	-	-
M158	Reigate_and_Banstead_RB55	528254	142196	Monitoring	Yes	AQMA No.3	9.6	9.7	0.1	-	-	-
M16	Croydon_CY50	535470	163782	Monitoring	Yes	Croydon AQMA	9.3	9.3	<0.1	-	-	-
M160	Reigate_and_Banstead_RB60	528605	141910	Monitoring	Yes	AQMA No.3	9.5	9.5	<0.1	-	-	-
M161	Reigate_and_Banstead_RB113	524795	150404	Monitoring	Yes	AQMA No.9	9.3	9.3	<0.1	-	-	-
M162	Crawley_CA2	529417	141498	Monitoring	No		9.4	9.5	0.1	-	-	-
M163	Crawley_CR48	527110	139530	Monitoring	No		9.9	9.9	<0.1	-	-	-
M166	Crawley_CR79	529312	138534	Monitoring	Yes	Hazelwick AQMA	10.2	10.2	<0.1	-	-	-

ID	Name	X	Y	Type	In AQMA ?	AQMA Title	2038 Annual Mean PM <sub>2.5</sub> Concentration (µg/m <sup>3</sup> )			Change Relative to Air Quality Standard (%)	Impact	Significance
							Without Project	With Project	Change			
M167	Reigate_and_Banstead_RB52	527903	142470	Monitoring	Yes	AQMA No.3	9.3	9.4	0.1	-	-	-
M168	Tandridge_TD36	534056	155837	Monitoring	No		9.3	9.3	<0.1	-	-	-
M169	Horsham_Cowfold 6n	521310	122248	Monitoring	No		9.1	9.1	<0.1	-	-	-
M17	Epsom_and_Ewell_EE3	519292	160026	Monitoring	No		9.6	9.6	<0.1	-	-	-
M170	Reigate_and_Banstead_RB72	528238	142587	Monitoring	Yes	AQMA No.3	9.5	9.5	<0.1	-	-	-
M171	Reigate_and_Banstead_RB95	525383	150638	Monitoring	No		10.0	9.9	-0.1	-	-	-
M172	Tandridge_TD39	536922	139695	Monitoring	No		8.5	8.5	<0.1	-	-	-
M173	Epsom_and_Ewell_EE14	520886	161308	Monitoring	No		10.4	10.4	<0.1	-	-	-
M174	Horsham_Henfield 2n	521492	115907	Monitoring	No		8.4	8.4	<0.1	-	-	-
M176	Reigate_and_Banstead_RB12	528425	142933	Monitoring	Yes	AQMA No.3	9.5	9.5	<0.1	-	-	-
M177	Horsham_HO2	517489	130580	Monitoring	No		9.3	9.3	<0.1	-	-	-
M178	Epsom_and_Ewell_EE16	522026	162624	Monitoring	No		10.3	10.3	<0.1	-	-	-
M179_M283_M297	Reigate_and_Banstead_RB78_RB79_RB80	528553	141857	Monitoring	Yes	AQMA No.3	9.6	9.7	0.1	-	-	-
M180	Reigate_and_Banstead_RB176	527765	142779	Monitoring	Yes	AQMA No.3	10.2	10.2	<0.1	-	-	-
M181	Reigate_and_Banstead_RB153	527837	148046	Monitoring	No		8.8	8.8	<0.1	-	-	-
M183	Crawley_CR86	526878	136821	Monitoring	No		10.3	10.3	<0.1	-	-	-
M184	Crawley_CR88	525489	136573	Monitoring	No		10.1	10.1	<0.1	-	-	-
M185	Crawley_CR90	526953	138660	Monitoring	No		9.6	9.6	<0.1	-	-	-
M186	Crawley_CR94	528841	137069	Monitoring	Yes	Hazelwick AQMA (proposed extension)	10.6	10.6	<0.1	-	-	-
M187	Epsom_and_Ewell_EE43	521480	161448	Monitoring	No		10.5	10.5	<0.1	-	-	-
M188	Sevenoaks_DT25	544771	154002	Monitoring	Yes	AQMA No.13 (A25)	10.8	10.8	<0.1	-	-	-
M189	Sevenoaks_DT34	549427	155691	Monitoring	No		9.8	9.8	<0.1	-	-	-
M19	Mole_Valley_MV7	520206	150567	Monitoring	No		8.7	8.7	<0.1	-	-	-
M190	Tandridge_TD23	535841	158431	Monitoring	No		9.2	9.2	<0.1	-	-	-
M191	Mid_Sussex_MSAQ6	526138	129827	Monitoring	No		10.2	10.2	<0.1	-	-	-
M192	Reigate_and_Banstead_RB115	524751	150428	Monitoring	Yes	AQMA No.9	9.6	9.6	<0.1	-	-	-
M193	Horsham_Storrington 5	508742	114288	Monitoring	Yes	Horsham AQMA No.1	8.9	8.8	-0.1	-	-	-
M194	Reigate_and_Banstead_RB34	524158	152430	Monitoring	No		10.6	10.6	<0.1	-	-	-
M195	Tandridge_TD33	532786	155871	Monitoring	No		9.5	9.5	<0.1	-	-	-
M196	Sutton_ST11	529835	165041	Monitoring	Yes	Sutton AQMA	10.4	10.4	<0.1	-	-	-
M197	Reigate_and_Banstead_RB59	528602	141789	Monitoring	Yes	AQMA No.3	9.7	9.8	0.1	-	-	-
M198	Reigate_and_Banstead_RB191	528785	156448	Monitoring	Yes	Hooley AQMA	10.5	10.5	<0.1	-	-	-
M199_M225	Horsham_Cowfold AU A/B/C_HO5	521356	122552	Monitoring	Yes	Horsham Cowfold AQMA	9.4	9.4	<0.1	-	-	-
M2	Mid_Sussex_MSAQ20	528854	114517	Monitoring	No		8.0	8.0	<0.1	-	-	-
M20	Wealden_W3	547828	121954	Monitoring	No		9.0	9.0	<0.1	-	-	-
M201	Reigate_and_Banstead_RB196	528797	156331	Monitoring	Yes	Hooley AQMA	10.1	10.1	<0.1	-	-	-



ID	Name	X	Y	Type	In AQMA ?	AQMA Title	2038 Annual Mean PM <sub>2.5</sub> Concentration (µg/m <sup>3</sup> )			Change Relative to Air Quality Standard (%)	Impact	Significance
							Without Project	With Project	Change			
M202	Epsom_and_Ewell_EE37	520946	160839	Monitoring	No		10.1	10.1	<0.1	-	-	-
M203	Mid_Sussex_MSAQ25	531176	138829	Monitoring	No		9.9	9.9	<0.1	-	-	-
M204	Tandridge_TD14	534364	157494	Monitoring	No		9.3	9.3	<0.1	-	-	-
M205	Croydon_CY56a	531364	166097	Monitoring	Yes	Croydon AQMA	11.7	11.7	<0.1	-	-	-
M206	Elmbridge_Cobham 6	510813	160099	Monitoring	No		9.8	9.8	<0.1	-	-	-
M207	Horsham_Billingshurst 1	508648	125855	Monitoring	No		8.8	8.8	<0.1	-	-	-
M208	Mid_Sussex_MSAQ22	532160	120069	Monitoring	No		9.1	9.1	<0.1	-	-	-
M209	Reigate_and_Banstead_RB107	525468	150293	Monitoring	Yes	AQMA No.9	9.7	9.7	<0.1	-	-	-
M21	Crawley_CR72	525534	138472	Monitoring	No		9.0	9.0	<0.1	-	-	-
M210	Reigate_and_Banstead_RB187	528788	156488	Monitoring	Yes	Hooley AQMA	10.4	10.4	<0.1	-	-	-
M211	Sutton_ST32	525184	165845	Monitoring	Yes	Sutton AQMA	11.3	11.3	<0.1	-	-	-
M212	Epsom_and_Ewell_EE46	520724	161027	Monitoring	No		10.4	10.4	<0.1	-	-	-
M213	Reigate_and_Banstead_RB110	529015	153440	Monitoring	Yes	AQMA No.10	11.5	11.5	<0.1	-	-	-
M214	Reigate_and_Banstead_RB111	525031	150291	Monitoring	Yes	AQMA No.9	9.8	9.8	<0.1	-	-	-
M216	Horsham_Southwater 1	515639	126599	Monitoring	No		8.5	8.5	<0.1	-	-	-
M217	Horsham_Horsham 7	516952	132215	Monitoring	No		9.8	9.8	<0.1	-	-	-
M218	Reigate_and_Banstead_RB175	527955	142999	Monitoring	No		9.9	9.9	<0.1	-	-	-
M219	Reigate_and_Banstead_RB106	523246	160052	Monitoring	No		9.5	9.5	<0.1	-	-	-
M22_M23_M25_M27	Reigate_and_Banstead_RB99_RB100_RB101_RG3	526421	139639	Monitoring	No		8.6	8.6	<0.1	-	-	-
M220	Epsom_and_Ewell_EE48	522022	162502	Monitoring	No		10.3	10.3	<0.1	-	-	-
M221	Reigate_and_Banstead_RB209	528833	156547	Monitoring	Yes	Hooley AQMA	10.3	10.3	<0.1	-	-	-
M222	Crawley_CR80	530437	136522	Monitoring	No		11.0	11.1	0.1	-	-	-
M223	Mid_Sussex_MSAQ18	529907	115428	Monitoring	No		8.6	8.6	<0.1	-	-	-
M226	Tandridge_TD35	531950	150782	Monitoring	No		10.4	10.4	<0.1	-	-	-
M227	Horsham_Horsham 5	518238	131138	Monitoring	No		9.5	9.5	<0.1	-	-	-
M228	Mole_Valley_MV13	516120	149357	Monitoring	No		9.6	9.6	<0.1	-	-	-
M229	Mole_Valley_MV10	517712	156744	Monitoring	No		12.3	12.3	<0.1	-	-	-
M230	Reigate_and_Banstead_RB44	525540	150304	Monitoring	Yes	AQMA No.9	10.0	10.0	<0.1	-	-	-
M231	Reigate_and_Banstead_RB192	528784	156442	Monitoring	Yes	Hooley AQMA	10.5	10.5	<0.1	-	-	-
M232	Sevenoaks_DT43	551281	156860	Monitoring	Yes	AQMA No.13 (A25)	9.5	9.5	<0.1	-	-	-
M233	Sutton_ST08	527786	165021	Monitoring	Yes	Sutton AQMA	10.7	10.7	<0.1	-	-	-
M234	Horsham_Storrington 12n	508599	114325	Monitoring	Yes	Horsham AQMA No.1	8.7	8.7	<0.1	-	-	-
M235	Mid_Sussex_MSAQ17	529894	115340	Monitoring	No		8.6	8.6	<0.1	-	-	-
M236	Tandridge_TD5	535072	152658	Monitoring	No		10.7	10.7	<0.1	-	-	-
M238	Epsom_and_Ewell_EE17	522026	162563	Monitoring	Yes	Ewell AQMA	10.3	10.3	<0.1	-	-	-
M239	Crawley_CR66	526743	136346	Monitoring	No		10.3	10.3	<0.1	-	-	-
M24	Reigate_and_Banstead_RG2	528553	141857	Monitoring	Yes	AQMA No.3	9.6	9.7	0.1	-	-	-
M240	Mid_Sussex_MSAQ21	530792	119821	Monitoring	No		9.7	9.7	<0.1	-	-	-

ID	Name	X	Y	Type	In AQMA ?	AQMA Title	2038 Annual Mean PM <sub>2.5</sub> Concentration (µg/m <sup>3</sup> )			Change Relative to Air Quality Standard (%)	Impact	Significance
							Without Project	With Project	Change			
M241	Reigate_and_Banstead_RB215	528853	156646	Monitoring	Yes	Hooley AQMA	10.3	10.3	<0.1	-	-	-
M242	Reigate_and_Banstead_RB45	525492	150281	Monitoring	Yes	AQMA No.9	9.7	9.7	<0.1	-	-	-
M243	Sutton_H2	528446	166287	Monitoring	Yes	Sutton AQMA	10.8	10.8	<0.1	-	-	-
M244	Reigate_and_Banstead_RB151	528502	142952	Monitoring	Yes	AQMA No.3	9.5	9.6	0.1	-	-	-
M245	Croydon_CY46	529749	159641	Monitoring	Yes	Croydon AQMA	9.6	9.6	<0.1	-	-	-
M246	Epsom_and_Ewell_EE1	520732	160762	Monitoring	No		10.1	10.1	<0.1	-	-	-
M247	Reigate_and_Banstead_RB116	525022	150317	Monitoring	Yes	AQMA No.9	10.0	10.0	<0.1	-	-	-
M248	Lewes_34	532605	115203	Monitoring	No		8.2	8.2	<0.1	-	-	-
M249	Tandridge_TD28	539883	152743	Monitoring	No		9.1	9.1	<0.1	-	-	-
M250	Epsom_and_Ewell_EE39	520844	160729	Monitoring	No		10.1	10.1	<0.1	-	-	-
M251	Horsham_Storrington 13n	508669	114306	Monitoring	Yes	Horsham AQMA No.1	9.1	9.1	<0.1	-	-	-
M252	Crawley_LGW3	528583	140827	Monitoring	No		9.2	9.2	<0.1	-	-	-
M253	Crawley_CR85	528295	138009	Monitoring	Yes	Hazelwick AQMA	10.8	10.9	0.1	-	-	-
M254	Crawley_CR96	529125	137196	Monitoring	No		10.4	10.4	<0.1	-	-	-
M255	Crawley_CR100	526326	136487	Monitoring	No		10.3	10.3	<0.1	-	-	-
M256	Mid_Sussex_MSAQ5	541245	136996	Monitoring	No		8.3	8.3	<0.1	-	-	-
M257	Sutton_ST8	529781	166597	Monitoring	Yes	Sutton AQMA	10.2	10.2	<0.1	-	-	-
M258	Epsom_and_Ewell_EE51	520702	160872	Monitoring	No		10.1	10.1	<0.1	-	-	-
M26	Mole_Valley_MV14	517035	149805	Monitoring	No		9.0	9.0	<0.1	-	-	-
M260	Tandridge_TD27	531932	142226	Monitoring	No		9.0	9.0	<0.1	-	-	-
M263	Reigate_and_Banstead_RB20	529026	153420	Monitoring	Yes	AQMA No.10	11.2	11.2	<0.1	-	-	-
M264	Reigate_and_Banstead_RB109	525387	150178	Monitoring	Yes	AQMA No.9	10.0	10.0	<0.1	-	-	-
M265	Reigate_and_Banstead_RB174	527852	142841	Monitoring	Yes	AQMA No.3	10.0	10.0	<0.1	-	-	-
M266	Reigate_and_Banstead_RB182	528835	156728	Monitoring	Yes	Hooley AQMA	9.8	9.9	0.1	-	-	-
M268	Epsom_and_Ewell_EE6	520535	165029	Monitoring	No		11.4	11.4	<0.1	-	-	-
M269	Reigate_and_Banstead_RB1	525246	150252	Monitoring	Yes	AQMA No.9	9.8	9.8	<0.1	-	-	-
M270	Reigate_and_Banstead_RB122	528013	150475	Monitoring	Yes	AQMA No.12	10.3	10.3	<0.1	-	-	-
M271	Sutton_ST24	530130	165404	Monitoring	Yes	Sutton AQMA	10.6	10.6	<0.1	-	-	-
M272	Reigate_and_Banstead_RB190	528788	156460	Monitoring	Yes	Hooley AQMA	10.6	10.6	<0.1	-	-	-
M273	Reigate_and_Banstead_RB186	528790	156500	Monitoring	Yes	Hooley AQMA	10.3	10.3	<0.1	-	-	-
M274	Reigate_and_Banstead_RB145	527852	150158	Monitoring	Yes	AQMA No.12	10.9	10.9	<0.1	-	-	-
M276	Croydon_CR7	531136	164250	Monitoring	Yes	Croydon AQMA	11.4	11.4	<0.1	-	-	-
M277	Reigate_and_Banstead_RB46	525346	150241	Monitoring	Yes	AQMA No.9	9.8	9.8	<0.1	-	-	-
M278	Horsham_Horsham 1	517489	130607	Monitoring	No		9.3	9.3	<0.1	-	-	-
M279	Horsham_Horsham 9N	518054	131155	Monitoring	No		9.5	9.5	<0.1	-	-	-
M28	Waverley_Cran 1	505808	139077	Monitoring	No		8.2	8.2	<0.1	-	-	-
M280	Sevenoaks_DT71	548239	155356	Monitoring	Yes	AQMA No.13 (A25)	9.0	9.0	<0.1	-	-	-
M282	Horsham_Cowfold 4	521311	122704	Monitoring	No		9.3	9.3	<0.1	-	-	-

ID	Name	X	Y	Type	In AQMA ?	AQMA Title	2038 Annual Mean PM <sub>2.5</sub> Concentration (µg/m <sup>3</sup> )			Change Relative to Air Quality Standard (%)	Impact	Significance
							Without Project	With Project	Change			
M284	Reigate_and_Banstead_RB189	528789	156465	Monitoring	Yes	Hooley AQMA	10.7	10.7	<0.1	-	-	-
M285	Reigate_and_Banstead_RB120	528196	150421	Monitoring	Yes	AQMA No.12	10.0	10.0	<0.1	-	-	-
M286	Elmbridge_Cobham 7	510861	159906	Monitoring	No		9.1	9.1	<0.1	-	-	-
M287	Reigate_and_Banstead_RB124	529011	153284	Monitoring	Yes	AQMA No.10	11.4	11.4	<0.1	-	-	-
M288	Horsham_Cowfold 3	521267	122676	Monitoring	Yes	Horsham Cowfold AQMA	9.5	9.5	<0.1	-	-	-
M289	Reigate_and_Banstead_RB125	525589	151655	Monitoring	Yes	AQMA No.11	10.1	10.1	<0.1	-	-	-
M29	Reigate_and_Banstead_RB23	523612	159906	Monitoring	No		9.7	9.7	<0.1	-	-	-
M290	Tandridge_TD10	535013	151820	Monitoring	No		9.5	9.5	<0.1	-	-	-
M291	Sutton_ST21	525574	166286	Monitoring	Yes	Sutton AQMA	11.2	11.2	<0.1	-	-	-
M292	Reigate_and_Banstead_RB188	528792	156478	Monitoring	Yes	Hooley AQMA	10.8	10.8	<0.1	-	-	-
M293	Sutton_H1	528356	166067	Monitoring	Yes	Sutton AQMA	10.9	10.9	<0.1	-	-	-
M294	Sutton_H3	528510	166007	Monitoring	Yes	Sutton AQMA	11.0	11.0	<0.1	-	-	-
M295	Reigate_and_Banstead_RB21	523198	160095	Monitoring	No		9.5	9.5	<0.1	-	-	-
M296	Reigate_and_Banstead_RB152	528583	152420	Monitoring	No		10.2	10.2	<0.1	-	-	-
M298	Reigate_and_Banstead_RB194	528776	156381	Monitoring	Yes	Hooley AQMA	10.5	10.5	<0.1	-	-	-
M299	Sevenoaks_DT84	546802	155000	Monitoring	Yes	AQMA No.13 (A25)	10.7	10.7	<0.1	-	-	-
M3	Mole_Valley_MV9	526913	142369	Monitoring	No		8.9	8.9	<0.1	-	-	-
M30	Reigate_and_Banstead_RB17	528511	149715	Monitoring	No		9.4	9.4	<0.1	-	-	-
M301	Sevenoaks_DT54	551216	157007	Monitoring	Yes	AQMA No.13 (A25)	9.8	9.8	<0.1	-	-	-
M302	Reigate_and_Banstead_RB118	525151	150467	Monitoring	Yes	AQMA No.9	9.8	9.8	<0.1	-	-	-
M303	Sutton_ST36	530636	164839	Monitoring	Yes	Sutton AQMA	10.8	10.8	<0.1	-	-	-
M304	Horsham_Storrington 3	508934	114298	Monitoring	Yes	Horsham AQMA No.1	9.2	9.1	-0.1	-	-	-
M305	Crawley_CR1	526799	136785	Monitoring	No		10.3	10.3	<0.1	-	-	-
M306	Crawley_CR 60	526759	136949	Monitoring	No		10.4	10.4	<0.1	-	-	-
M307	Reigate_and_Banstead_RB150	525397	150867	Monitoring	Yes	AQMA No. 11	10.1	10.1	<0.1	-	-	-
M308	Reigate_and_Banstead_RB214	528848	156617	Monitoring	Yes	Hooley AQMA	10.3	10.3	<0.1	-	-	-
M309	Elmbridge_Cobham 1	510814	160049	Monitoring	No		9.8	9.8	<0.1	-	-	-
M31	Reigate_and_Banstead_RB31	525516	152362	Monitoring	No		10.2	10.2	<0.1	-	-	-
M310	Tandridge_TD11	534985	152050	Monitoring	No		10.4	10.4	<0.1	-	-	-
M311	Epsom_and_Ewell_EE7	520911	164636	Monitoring	No		10.6	10.6	<0.1	-	-	-
M312	Mid_Sussex_MSAQ12	530000	115490	Monitoring	No		8.7	8.7	<0.1	-	-	-
M313	Reigate_and_Banstead_RB123	527838	150474	Monitoring	Yes	AQMA No.12	10.1	10.1	<0.1	-	-	-
M315	Crawley_CR74	528978	139599	Monitoring	No		9.0	9.0	<0.1	-	-	-
M316	Crawley_CR91	528681	137177	Monitoring	Yes	Hazelwick AQMA	10.6	10.6	<0.1	-	-	-
M317	Mid_Sussex_MSAQ14	529911	115598	Monitoring	No		8.7	8.7	<0.1	-	-	-
M318	Reigate_and_Banstead_RB104	525204	150254	Monitoring	Yes	AQMA No.9	10.0	10.0	<0.1	-	-	-
M319	Sutton_ST35	524782	165167	Monitoring	Yes	Sutton AQMA	11.5	11.5	<0.1	-	-	-

ID	Name	X	Y	Type	In AQMA ?	AQMA Title	2038 Annual Mean PM <sub>2.5</sub> Concentration (µg/m <sup>3</sup> )			Change Relative to Air Quality Standard (%)	Impact	Significance
							Without Project	With Project	Change			
M32	Reigate_and_Banstead_RB9	525750	149677	Monitoring	No		9.4	9.4	<0.1	-	-	-
M320	Epsom_and_Ewell_EE49	520581	160586	Monitoring	No		10.1	10.1	<0.1	-	-	-
M321	Reigate_and_Banstead_RB199	528800	156390	Monitoring	Yes	Hooley AQMA	10.4	10.4	<0.1	-	-	-
M322	Sutton_BL	529400	167235	Monitoring	Yes	Sutton AQMA	10.7	10.7	<0.1	-	-	-
M323	Horsham_Pulborough 1	504584	118569	Monitoring	No		8.0	8.0	<0.1	-	-	-
M324	Reigate_and_Banstead_RB201	528804	156414	Monitoring	Yes	Hooley AQMA	10.4	10.4	<0.1	-	-	-
M326	Tandridge_TD40	530592	150507	Monitoring	No		9.6	9.6	<0.1	-	-	-
M327	Mid_Sussex_MSAQ3	538690	138759	Monitoring	No		9.2	9.2	<0.1	-	-	-
M328	Mid_Sussex_MSAQ23	529935	115478	Monitoring	Yes	Mid Sussex AQMA No.1	8.6	8.6	<0.1	-	-	-
M329	Reigate_and_Banstead_RB206	528816	156477	Monitoring	Yes	Hooley AQMA	10.5	10.5	<0.1	-	-	-
M33	Guildford_A25	509328	147625	Monitoring	No		8.2	8.2	<0.1	-	-	-
M330	Wealden_W10	542464	135279	Monitoring	No		8.3	8.3	<0.1	-	-	-
M331	Sutton_ST25	523874	165683	Monitoring	Yes	Sutton AQMA	11.3	11.3	<0.1	-	-	-
M333	Epsom_and_Ewell_EE10	521997	162631	Monitoring	Yes	Ewell AQMA	10.5	10.5	<0.1	-	-	-
M334	Reigate_and_Banstead_RB47	525112	150270	Monitoring	Yes	AQMA No.9	9.8	9.8	<0.1	-	-	-
M335	Reigate_and_Banstead_RB184	528807	156555	Monitoring	Yes	Hooley AQMA	10.2	10.2	<0.1	-	-	-
M336	Kingston_Upon_Thames_20	517250	161577	Monitoring	Yes	Kingston upon Thames AQMA	10.0	10.0	<0.1	-	-	-
M337	Crawley_CR76	528294	137811	Monitoring	Yes	Hazelwick AQMA	10.8	10.8	<0.1	-	-	-
M338	Crawley_CR77	528362	137814	Monitoring	Yes	Hazelwick AQMA	10.2	10.2	<0.1	-	-	-
M339	Crawley_CR98	528515	139275	Monitoring	No		9.2	9.2	<0.1	-	-	-
M34	Crawley_CR 99	528410	135628	Monitoring	No		9.7	9.7	<0.1	-	-	-
M340	Reigate_and_Banstead_RB105	525200	150239	Monitoring	Yes	AQMA No.9	9.8	9.8	<0.1	-	-	-
M341	Sutton_ST23	529734	163868	Monitoring	Yes	Sutton AQMA	10.0	10.0	<0.1	-	-	-
M342	Epsom_and_Ewell_EE22	520965	160871	Monitoring	No		10.1	10.1	<0.1	-	-	-
M343	Mid_Sussex_MSAQ15	529930	115600	Monitoring	No		8.7	8.7	<0.1	-	-	-
M344	Reigate_and_Banstead_RB207	528818	156486	Monitoring	Yes	Hooley AQMA	10.5	10.5	<0.1	-	-	-
M345	Croydon_CY97c	531151	164258	Monitoring	Yes	Croydon AQMA	11.2	11.2	<0.1	-	-	-
M346	Horsham_Cowfold 1_2	521324	122610	Monitoring	Yes	Horsham Cowfold AQMA	9.4	9.4	<0.1	-	-	-
M348	Horsham_Storrington 4	508832	114272	Monitoring	Yes	Horsham AQMA No.1	8.8	8.8	<0.1	-	-	-
M349	Sevenoaks_DT24	544414	153915	Monitoring	Yes	AQMA No.13 (A25)	9.2	9.2	<0.1	-	-	-
M35	Reigate_and_Banstead_RB147	528732	156407	Monitoring	No		9.5	9.5	<0.1	-	-	-
M350	Sutton_ST5	529400	167224	Monitoring	Yes	Sutton AQMA	10.9	10.9	<0.1	-	-	-
M351	Epsom_and_Ewell_EE50	521977	162668	Monitoring	Yes	Ewell AQMA	10.5	10.5	<0.1	-	-	-
M352	Reigate_and_Banstead_RB197	528795	156373	Monitoring	Yes	Hooley AQMA	10.5	10.5	<0.1	-	-	-
M353	Reigate_and_Banstead_RB117	525077	150330	Monitoring	Yes	AQMA No.9	9.9	9.9	<0.1	-	-	-
M355	Reigate_and_Banstead_RB183	528813	156580	Monitoring	Yes	Hooley AQMA	10.2	10.2	<0.1	-	-	-
M356	Reigate_and_Banstead_RB213	528845	156604	Monitoring	Yes	Hooley AQMA	10.3	10.3	<0.1	-	-	-



ID	Name	X	Y	Type	In AQMA ?	AQMA Title	2038 Annual Mean PM <sub>2.5</sub> Concentration (µg/m <sup>3</sup> )			Change Relative to Air Quality Standard (%)	Impact	Significance
							Without Project	With Project	Change			
M357	Reigate_and_Banstead_RB211	528839	156577	Monitoring	Yes	Hooley AQMA	10.3	10.3	<0.1	-	-	-
M358	Merton_2 (GA)	524129	166116	Monitoring	Yes	Merton AQMA	11.7	11.7	<0.1	-	-	-
M359	Wealden_W4	547250	120977	Monitoring	No		9.0	9.0	<0.1	-	-	-
M36	Mid_Sussex_MSAQ19	529779	115557	Monitoring	No		8.6	8.6	<0.1	-	-	-
M361	Reigate_and_Banstead_RB204	528810	156457	Monitoring	Yes	Hooley AQMA	10.6	10.6	<0.1	-	-	-
M362	Sutton_ST38	526048	163633	Monitoring	Yes	Sutton AQMA	9.9	9.9	<0.1	-	-	-
M364	Reigate_and_Banstead_RB203	528809	156454	Monitoring	Yes	Hooley AQMA	10.5	10.6	0.1	-	-	-
M366	Crawley_CR102	526449	134139	Monitoring	No		10.3	10.3	<0.1	-	-	-
M367	Reigate_and_Banstead_RB195	528772	156349	Monitoring	Yes	Hooley AQMA	10.8	10.8	<0.1	-	-	-
M368	Sutton_ST22	525063	162474	Monitoring	Yes	Sutton AQMA	10.6	10.6	<0.1	-	-	-
M369	Croydon_CY42	530881	166312	Monitoring	Yes	Croydon AQMA	12.0	12.0	<0.1	-	-	-
M37	Reigate_and_Banstead_RB3	524944	159630	Monitoring	No		9.8	9.8	<0.1	-	-	-
M371	Reigate_and_Banstead_RB202	528808	156444	Monitoring	Yes	Hooley AQMA	10.6	10.6	<0.1	-	-	-
M372	Croydon_CY52	532683	164196	Monitoring	Yes	Croydon AQMA	11.2	11.2	<0.1	-	-	-
M373	Horsham_Storrington 11n	508520	114364	Monitoring	Yes	Horsham AQMA No.1	8.7	8.7	<0.1	-	-	-
M374	Crawley_CR62	528438	138088	Monitoring	Yes	Hazelwick AQMA	10.2	10.3	0.1	-	-	-
M375	Crawley_CR87	526908	136754	Monitoring	No		10.1	10.1	<0.1	-	-	-
M377	Reigate_and_Banstead_RB198	528796	156379	Monitoring	Yes	Hooley AQMA	10.5	10.5	<0.1	-	-	-
M379	Sutton_ST33	526021	164025	Monitoring	Yes	Sutton AQMA	10.6	10.6	<0.1	-	-	-
M38	Tandridge_TD9	539111	153656	Monitoring	No		9.2	9.2	<0.1	-	-	-
M380	Mid_Sussex_MSAQ13	529995	115476	Monitoring	No		8.6	8.6	<0.1	-	-	-
M382	Reigate_and_Banstead_RB49	525699	152941	Monitoring	No		11.0	11.0	<0.1	-	-	-
M383	Reigate_and_Banstead_RB219	528877	156744	Monitoring	Yes	Hooley AQMA	10.2	10.2	<0.1	-	-	-
M385	Reigate_and_Banstead_RB210	528835	156559	Monitoring	Yes	Hooley AQMA	10.3	10.3	<0.1	-	-	-
M386	Reigate_and_Banstead_RB212	528840	156582	Monitoring	Yes	Hooley AQMA	10.3	10.3	<0.1	-	-	-
M387	Sutton_ST39	526017	166470	Monitoring	Yes	Sutton AQMA	11.9	11.9	<0.1	-	-	-
M388	Croydon_CY48	532808	168102	Monitoring	Yes	Croydon AQMA	12.5	12.5	<0.1	-	-	-
M389	Sutton_ST27	525691	164599	Monitoring	Yes	Sutton AQMA	10.4	10.4	<0.1	-	-	-
M39	Crawley_CR49	526320	139860	Monitoring	No		8.7	8.7	<0.1	-	-	-
M390	Sevenoaks_DT12	546816	155851	Monitoring	Yes	AQMA No.6 (M25-PM10)	11.3	11.3	<0.1	-	-	-
M391	Croydon_CY43	533167	166466	Monitoring	Yes	Croydon AQMA	11.7	11.7	<0.1	-	-	-
M393	Crawley_CR64	528150	137825	Monitoring	Yes	Hazelwick AQMA	10.9	10.9	<0.1	-	-	-
M394	Crawley_CR69	528443	138082	Monitoring	Yes	Hazelwick AQMA	10.5	10.6	0.1	-	-	-
M395	Mid_Sussex_MSAQ11	529930	115481	Monitoring	Yes	Mid Sussex AQMA No.1	8.6	8.6	<0.1	-	-	-
M396	Sevenoaks_DT36	544594	154025	Monitoring	Yes	AQMA No.13 (A25)	10.6	10.6	<0.1	-	-	-
M397	Reigate_and_Banstead_RB146	528757	156277	Monitoring	Yes	Hooley AQMA	10.6	10.7	0.1	-	-	-

ID	Name	X	Y	Type	In AQMA ?	AQMA Title	2038 Annual Mean PM <sub>2.5</sub> Concentration (µg/m <sup>3</sup> )			Change Relative to Air Quality Standard (%)	Impact	Significance
							Without Project	With Project	Change			
M398	Crawley_CR 55	528446	138085	Monitoring	Yes	Hazelwick AQMA	10.5	10.5	<0.1	-	-	-
M399	Crawley_CR97	528603	136950	Monitoring	Yes	Hazelwick AQMA (proposed extension)	11.1	11.1	<0.1	-	-	-
M4	Waverley_Cran 2	506880	138512	Monitoring	No		8.6	8.6	<0.1	-	-	-
M40	Mole_Valley_MV2	516263	148879	Monitoring	No		9.1	9.1	<0.1	-	-	-
M400	Croydon_CR9	532566	165599	Monitoring	Yes	Croydon AQMA	13.0	12.9	-0.1	-	-	-
M401	Kingston_Upon_Thames_15	520190	165263	Monitoring	Yes	Kingston upon Thames AQMA	11.1	11.1	<0.1	-	-	-
M402	Reigate_and_Banstead_RB121	528096	150769	Monitoring	Yes	AQMA No.12	10.1	10.1	<0.1	-	-	-
M403	Mid_Sussex_MSAQ10	529911	115489	Monitoring	Yes	Mid Sussex AQMA No.1	8.9	8.9	<0.1	-	-	-
M405	Sutton_ST26	527680	164663	Monitoring	Yes	Sutton AQMA	10.2	10.2	<0.1	-	-	-
M407	Sutton_ST29	528341	164614	Monitoring	Yes	Sutton AQMA	10.8	10.8	<0.1	-	-	-
M41	Horsham_N. Horsham 2N	517476	134013	Monitoring	No		11.6	11.6	<0.1	-	-	-
M412	Reigate_and_Banstead_RB200	528798	156409	Monitoring	Yes	Hooley AQMA	10.5	10.5	<0.1	-	-	-
M413	Horsham_Cowfold 7n	521460	122473	Monitoring	Yes	Horsham Cowfold AQMA	9.3	9.3	<0.1	-	-	-
M414	Reigate_and_Banstead_RB216	528861	156690	Monitoring	Yes	Hooley AQMA	10.4	10.4	<0.1	-	-	-
M415	Reigate_and_Banstead_RB218	528866	156737	Monitoring	Yes	Hooley AQMA	10.9	10.9	<0.1	-	-	-
M416	Sutton_ST34	525772	165115	Monitoring	Yes	Sutton AQMA	11.3	11.3	<0.1	-	-	-
M417	Croydon_CY51	535415	163976	Monitoring	Yes	Croydon AQMA	9.7	9.7	<0.1	-	-	-
M418	Merton_53	524621	166786	Monitoring	Yes	Sutton AQMA	11.3	11.3	<0.1	-	-	-
M419	Reigate_and_Banstead_RB137	528830	156640	Monitoring	Yes	Hooley AQMA	10.5	10.5	<0.1	-	-	-
M42_M55_M75_M76	Reigate_and_Banstead_RG1_RB24_RB25_RB26	528204	142331	Monitoring	Yes	AQMA No.3	9.5	9.6	0.1	-	-	-
M420	Reigate_and_Banstead_RB217	528863	156712	Monitoring	Yes	Hooley AQMA	10.6	10.6	<0.1	-	-	-
M421	Reigate_and_Banstead_RB149	527737	142710	Monitoring	Yes	AQMA No.3	10.2	10.2	<0.1	-	-	-
M422	Sevenoaks_DT85	547095	155100	Monitoring	Yes	AQMA No.13 (A25)	9.2	9.2	<0.1	-	-	-
M423	Reigate_and_Banstead_RB205	528809	156466	Monitoring	Yes	Hooley AQMA	10.8	10.8	<0.1	-	-	-
M424	Horsham_Storrington 1	508960	114271	Monitoring	Yes	Horsham AQMA No.1	8.8	8.8	<0.1	-	-	-
M425	Sutton_ST40	524362	163596	Monitoring	Yes	Sutton AQMA	10.5	10.5	<0.1	-	-	-
M428	Reigate_and_Banstead_RB136	528808	156474	Monitoring	Yes	Hooley AQMA	11.1	11.1	<0.1	-	-	-
M43	Horsham_Storrington 15n	509097	114526	Monitoring	No		8.6	8.6	<0.1	-	-	-
M430	Reigate_and_Banstead_RB181	528850	156724	Monitoring	Yes	Hooley AQMA	10.4	10.4	<0.1	-	-	-
M432_M496_M497_M498	Reigate_and_Banstead_RG7_RB223_RB224_RB225	528802	156435	Monitoring	Yes	Hooley AQMA	11.2	11.2	<0.1	-	-	-
M433	Crawley_CR93	528895	137115	Monitoring	Yes	Hazelwick AQMA (proposed extension)	11.2	11.2	<0.1	-	-	-
M435	Croydon_CY59	532561	165381	Monitoring	Yes	Croydon AQMA	12.4	12.4	<0.1	-	-	-
M436	Horsham_Storrington 19n	508945	114268	Monitoring	Yes	Horsham AQMA No.1	8.9	8.9	<0.1	-	-	-

ID	Name	X	Y	Type	In AQMA ?	AQMA Title	2038 Annual Mean PM <sub>2.5</sub> Concentration (µg/m <sup>3</sup> )			Change Relative to Air Quality Standard (%)	Impact	Significance
							Without Project	With Project	Change			
M437	Croydon_CY98b	532583	165638	Monitoring	Yes	Croydon AQMA	12.1	12.1	<0.1	-	-	-
M438	Crawley_CR63	528157	137913	Monitoring	Yes	Hazelwick AQMA	11.2	11.2	<0.1	-	-	-
M439	Croydon_CY41	530727	160842	Monitoring	Yes	Croydon AQMA	10.8	10.8	<0.1	-	-	-
M44	Reigate_and_Banstead_RB8	525246	150286	Monitoring	No		9.6	9.6	<0.1	-	-	-
M440	Reigate_and_Banstead_RB208	528822	156526	Monitoring	Yes	Hooley AQMA	10.4	10.5	0.1	-	-	-
M441	Crawley_CR101	525679	135556	Monitoring	No		11.2	11.2	<0.1	-	-	-
M442	Sutton_ST6	522557	165787	Monitoring	Yes	Sutton AQMA	11.3	11.3	<0.1	-	-	-
M443	Reigate_and_Banstead_RB148	528853	156674	Monitoring	Yes	Hooley AQMA	10.5	10.5	<0.1	-	-	-
M444	Sutton_ST4	528925	163804	Monitoring	Yes	Sutton AQMA	10.6	10.6	<0.1	-	-	-
M445	Croydon_CY58	532383	165957	Monitoring	Yes	Croydon AQMA	12.1	12.1	<0.1	-	-	-
M45	Reigate_and_Banstead_RB40	529240	154293	Monitoring	No		9.9	10.0	0.1	-	-	-
M46	Horsham_Storrington 18n	508210	114240	Monitoring	No		8.5	8.5	<0.1	-	-	-
M47	Tandridge_TD19	531134	143585	Monitoring	No		9.6	9.6	<0.1	-	-	-
M48	Waverley_Cran 4	504760	140688	Monitoring	No		8.0	8.0	<0.1	-	-	-
M49	Reigate_and_Banstead_RB76	528967	142452	Monitoring	Yes	AQMA No.3	9.4	9.4	<0.1	-	-	-
M5	Mole_Valley_MV5	517227	138685	Monitoring	No		8.4	8.4	<0.1	-	-	-
M50	Tandridge_TD37	530385	150480	Monitoring	No		9.1	9.1	<0.1	-	-	-
M51	Horsham_Storrington 14n	509316	114140	Monitoring	No		8.6	8.6	<0.1	-	-	-
M52	Reigate_and_Banstead_RB22	523260	160111	Monitoring	No		9.5	9.5	<0.1	-	-	-
M53	Tandridge_TD25	533840	158843	Monitoring	No		9.5	9.5	<0.1	-	-	-
M54	Tandridge_TD34	539464	152936	Monitoring	No		9.1	9.1	<0.1	-	-	-
M56	Reigate_and_Banstead_RB77	528790	142584	Monitoring	Yes	AQMA No.3	9.4	9.4	<0.1	-	-	-
M57	Mid_Sussex_MSAQ16	529918	115441	Monitoring	No		8.6	8.6	<0.1	-	-	-
M58	Crawley_CR3	528438	138394	Monitoring	No		9.4	9.4	<0.1	-	-	-
M59	Tandridge_TD31	535195	159134	Monitoring	No		9.0	9.0	<0.1	-	-	-
M6	Horsham_Horsham 4	517678	130069	Monitoring	No		9.3	9.3	<0.1	-	-	-
M60	Mid_Sussex_MSAQ1	533342	123587	Monitoring	No		9.4	9.4	<0.1	-	-	-
M62	Elmbridge_Downside 3	510925	158061	Monitoring	No		9.3	9.3	<0.1	-	-	-
M63	Reigate_and_Banstead_RB33	524080	152580	Monitoring	No		10.7	10.8	0.1	-	-	-
M64	Horsham_Pulborough 2	505288	118630	Monitoring	No		8.1	8.1	<0.1	-	-	-
M65	Reigate_and_Banstead_RB51	527865	142594	Monitoring	Yes	AQMA No.3	9.3	9.3	<0.1	-	-	-
M66	Horsham_Storrington 7	508364	114385	Monitoring	No		8.8	8.8	<0.1	-	-	-
M67	Crawley_CR4	529864	138206	Monitoring	No		9.8	9.8	<0.1	-	-	-
M68	Crawley_CR50	527810	139931	Monitoring	No		9.0	9.0	<0.1	-	-	-
M69	Crawley_CR75	529335	139589	Monitoring	No		8.8	8.8	<0.1	-	-	-
M7	Mole_Valley_MV4	514123	155336	Monitoring	No		9.3	9.3	<0.1	-	-	-
M71	Tandridge_TD26	531105	142939	Monitoring	No		9.2	9.3	0.1	-	-	-
M72	Horsham_Steyning 4N	517732	111198	Monitoring	No		8.6	8.6	<0.1	-	-	-
M73	Reigate_and_Banstead_RB61	528575	142015	Monitoring	Yes	AQMA No.3	9.6	9.6	<0.1	-	-	-

ID	Name	X	Y	Type	In AQMA ?	AQMA Title	2038 Annual Mean PM <sub>2.5</sub> Concentration (µg/m <sup>3</sup> )			Change Relative to Air Quality Standard (%)	Impact	Significance
							Without Project	With Project	Change			
M74	Reigate_and_Banstead_RB29	521903	153978	Monitoring	No		9.8	9.8	<0.1	-	-	-
M77	Reigate_and_Banstead_RB64	528608	142440	Monitoring	Yes	AQMA No.3	9.4	9.5	0.1	-	-	-
M78	Reigate_and_Banstead_RB68	528479	142243	Monitoring	Yes	AQMA No.3	9.5	9.5	<0.1	-	-	-
M79	Lewes_33	544680	112442	Monitoring	No		8.4	8.4	<0.1	-	-	-
M8	Horsham_Horsham 3	516010	130484	Monitoring	No		9.3	9.3	<0.1	-	-	-
M80	Horsham_N. Horsham 1N	517702	133570	Monitoring	No		9.2	9.2	<0.1	-	-	-
M81	Sutton_ST42	526605	165364	Monitoring	Yes	Sutton AQMA	10.8	10.8	<0.1	-	-	-
M82	Reigate_and_Banstead_RB18	529263	153156	Monitoring	No		10.5	10.5	<0.1	-	-	-
M83	Reigate_and_Banstead_RB75	529190	142219	Monitoring	Yes	AQMA No.3	9.3	9.3	<0.1	-	-	-
M85	Crawley_CR51	529490	141460	Monitoring	No		9.5	9.5	<0.1	-	-	-
M86	Crawley_CR89	527715	137893	Monitoring	Yes	Hazelwick AQMA	10.2	10.3	0.1	-	-	-
M87	Reigate_and_Banstead_RB30	522118	153782	Monitoring	No		10.6	10.6	<0.1	-	-	-
M88	Reigate_and_Banstead_RB37	529225	153599	Monitoring	No		11.4	11.5	0.1	-	-	-
M89	Reigate_and_Banstead_RB73	528192	142672	Monitoring	Yes	AQMA No.3	9.5	9.5	<0.1	-	-	-
M9	Waverley_Dun 2	502783	137266	Monitoring	No		7.8	7.8	<0.1	-	-	-
M90	Reigate_and_Banstead_RB82	528749	155790	Monitoring	No		10.0	10.0	<0.1	-	-	-
M91	Reigate_and_Banstead_RB39	529209	153570	Monitoring	No		12.0	12.0	<0.1	-	-	-
M92	Reigate_and_Banstead_RB56	528381	142085	Monitoring	Yes	AQMA No.3	9.6	9.7	0.1	-	-	-
M93	Croydon_CY47	530663	160813	Monitoring	Yes	Croydon AQMA	9.8	9.9	0.1	-	-	-
M94	Horsham_Storrington 6	508395	114447	Monitoring	No		8.8	8.8	<0.1	-	-	-
M95	Mole_Valley_MV11	517804	156751	Monitoring	No		11.2	11.2	<0.1	-	-	-
M96	Reigate_and_Banstead_RB74	529170	141954	Monitoring	Yes	AQMA No.3	9.3	9.4	0.1	-	-	-
M98	Mid_Sussex_MSAQ7	530435	137279	Monitoring	No		10.5	10.5	<0.1	-	-	-
M99	Reigate_and_Banstead_RB66	528480	142516	Monitoring	Yes	AQMA No.3	9.4	9.5	0.1	-	-	-
M446	Crawley_CR103	528848	137802	Monitoring	No		10.2	10.2	<0.1	-	-	-
M447	Crawley_CR104	527333	135846	Monitoring	No		10.7	10.7	<0.1	-	-	-
M448	Crawley_CR107	524806	136822	Monitoring	No		9.8	9.8	<0.1	-	-	-
M449	Crawley_CR109	527174	136357	Monitoring	No		9.8	9.8	<0.1	-	-	-
M450	Crawley_CR110	526928	136356	Monitoring	No		10.1	10.1	<0.1	-	-	-
M451	Crawley_CR111	526804	136375	Monitoring	No		10.2	10.2	<0.1	-	-	-
M452	Croydon_CY99	533940	168390	Monitoring	Yes	Croydon AQMA	11.8	11.8	<0.1	-	-	-
M453	Croydon_CY101d	533558	167759	Monitoring	Yes	Croydon AQMA	11.1	11.1	<0.1	-	-	-
M454	Croydon_CY102d	533380	167882	Monitoring	Yes	Croydon AQMA	11.1	11.1	<0.1	-	-	-
M455	Croydon_CY106d	530835	167021	Monitoring	Yes	Croydon AQMA	12.1	12.1	<0.1	-	-	-
M456	Croydon_CY108d	529717	160416	Monitoring	Yes	Croydon AQMA	9.2	9.2	<0.1	-	-	-
M457	Croydon_CY109d	529404	159387	Monitoring	Yes	Croydon AQMA	9.4	9.4	<0.1	-	-	-
M458	Croydon_CY110d	531702	162125	Monitoring	Yes	Croydon AQMA	10.1	10.1	<0.1	-	-	-
M459	Croydon_CY111d	533475	162432	Monitoring	Yes	Croydon AQMA	9.2	9.2	<0.1	-	-	-
M460	Croydon_CY112d	531995	164889	Monitoring	Yes	Croydon AQMA	11.1	11.1	<0.1	-	-	-



ID	Name	X	Y	Type	In AQMA ?	AQMA Title	2038 Annual Mean PM <sub>2.5</sub> Concentration (µg/m <sup>3</sup> )			Change Relative to Air Quality Standard (%)	Impact	Significance
							Without Project	With Project	Change			
M461	Elmbridge_Oxshott 1	514554	160618	Monitoring	No		9.3	9.3	<0.1	-	-	-
M462	Epsom_and_Ewell_EE53	522370	163287	Monitoring	No		10.5	10.5	<0.1	-	-	-
M463	Lewes_47	536441	116231	Monitoring	No		8.2	8.2	<0.1	-	-	-
M464	Lewes_48	542020	115773	Monitoring	No		8.1	8.1	<0.1	-	-	-
M465	Merton_3	524551	166744	Monitoring	Yes	Sutton AQMA	11.5	11.5	<0.1	-	-	-
M466	Mid_Sussex_MSAQ4	539919	138161	Monitoring	No		9.2	9.2	<0.1	-	-	-
M467	Mid_Sussex_MSAQ30	526314	133235	Monitoring	No		10.0	10.0	<0.1	-	-	-
M468	Mid_Sussex_MSAQ31	537680	139009	Monitoring	No		8.9	8.9	<0.1	-	-	-
M469	Mid_Sussex_MSAQ32	530791	120295	Monitoring	No		9.3	9.3	<0.1	-	-	-
M470	Mid_Sussex_MSAQ34	531144	118862	Monitoring	No		9.0	9.0	<0.1	-	-	-
M471	Mid_Sussex_MSAQ35	528904	114415	Monitoring	No		8.0	8.0	<0.1	-	-	-
M472	Mid_Sussex_MSAQ37	533933	138473	Monitoring	No		8.3	8.3	<0.1	-	-	-
M473	Mid_Sussex_MSAQ39	539116	138384	Monitoring	No		9.2	9.2	<0.1	-	-	-
M474	Mid_Sussex_MSAQ40	532894	118063	Monitoring	No		9.0	9.0	<0.1	-	-	-
M475	Mole_Valley_MV16	514677	156557	Monitoring	No		9.4	9.4	<0.1	-	-	-
M476	Mole_Valley_MV17	516763	156565	Monitoring	No		9.6	9.6	<0.1	-	-	-
M477	Runnymede_RY8	504309	163952	Monitoring	Yes	M25 AQMA	11.9	12.0	0.1	-	-	-
M478	Runnymede_RY25	501746	171347	Monitoring	No		11.7	11.7	<0.1	-	-	-
M479	Runnymede_RY33	501679	171676	Monitoring	Yes	M25 AQMA	11.8	11.8	<0.1	-	-	-
M480	Runnymede_RY39	498859	166225	Monitoring	No		11.1	11.1	<0.1	-	-	-
M481	Runnymede_RY71	504209	164259	Monitoring	Yes	M25 AQMA	13.5	13.5	<0.1	-	-	-
M482	Sevenoaks_DT98	550955	157680	Monitoring	Yes	AQMA No.13 (A25)	10.8	10.9	0.1	-	-	-
M483	Sutton_ST9	530124	165323	Monitoring	Yes	Sutton AQMA	10.5	10.5	<0.1	-	-	-
M484	Sutton_ST43	525883	162518	Monitoring	Yes	Sutton AQMA	9.7	9.7	<0.1	-	-	-
M485	Waverley_WBC46	505795	139054	Monitoring	No		8.2	8.2	<0.1	-	-	-
M486	Waverley_WBC47	504045	135425	Monitoring	No		7.9	7.9	<0.1	-	-	-
M487	Woking_PR	504926	161063	Monitoring	No		10.4	10.4	<0.1	-	-	-
M488	Woking_CR	506405	160504	Monitoring	No		10.4	10.4	<0.1	-	-	-
M489	Mid_Sussex_MSAQ29	539040	138451	Monitoring	No		9.2	9.2	<0.1	-	-	-
M490	Mid_Sussex_MSAQ36	537609	139406	Monitoring	No		8.9	8.9	<0.1	-	-	-
M491	Mid_Sussex_MSAQ38	539005	138480	Monitoring	No		9.2	9.2	<0.1	-	-	-
M492	Lewes_49	540135	113548	Monitoring	No		8.2	8.2	<0.1	-	-	-
M493	Mid_Sussex_MSAQ8	528477	112870	Monitoring	No		8.5	8.5	<0.1	-	-	-
M494	Horsham_Horsham 11n	517672	130322	Monitoring	No		9.3	9.3	<0.1	-	-	-
M495	Horsham_Horsham 12	516909	130755	Monitoring	No		9.3	9.3	<0.1	-	-	-
M499	Runnymede_RY19	505223	162698	Monitoring	Yes	M25 AQMA	13.8	13.8	<0.1	-	-	-
M500	Runnymede_RY26	501707	171391	Monitoring	No		12.0	12.0	<0.1	-	-	-
M501	Runnymede_RY44	504628	164435	Monitoring	No		11.8	11.8	<0.1	-	-	-
M502	Runnymede_RY52	503011	171333	Monitoring	No		10.6	10.6	<0.1	-	-	-

ID	Name	X	Y	Type	In AQMA ?	AQMA Title	2038 Annual Mean PM <sub>2.5</sub> Concentration (µg/m <sup>3</sup> )			Change Relative to Air Quality Standard (%)	Impact	Significance
							Without Project	With Project	Change			
M503	Lewes_17	542315	110733	Monitoring	No		8.6	8.6	<0.1	-	-	-
M504	Epsom_and_Ewell_EE52	522304	163212	Monitoring	No		10.5	10.5	<0.1	-	-	-
M505	Horsham_Cowfold 5n	521082	122702	Monitoring	Yes	Horsham Cowfold AQMA	9.4	9.4	<0.1	-	-	-
M506	Horsham_Cowfold 9	521587	122459	Monitoring	No		9.3	9.3	<0.1	-	-	-
M507	Croydon_CY100d	533049	166124	Monitoring	Yes	Croydon AQMA	11.9	11.9	<0.1	-	-	-
M508	Croydon_CY103d	532788	168022	Monitoring	Yes	Croydon AQMA	12.6	12.6	<0.1	-	-	-
M509	Croydon_CY107d	531122	164298	Monitoring	Yes	Croydon AQMA	11.8	11.8	<0.1	-	-	-
M510	Croydon_CY113d	532000	166284	Monitoring	Yes	Croydon AQMA	11.9	11.9	<0.1	-	-	-
M511	Elmbridge_Oxshott 2	514574	160493	Monitoring	No		9.3	9.3	<0.1	-	-	-
M513	Crawley_CR105	526940	137831	Monitoring	No		10.9	10.9	<0.1	-	-	-
M514	Crawley_CR106	527000	138357	Monitoring	No		9.7	9.7	<0.1	-	-	-
M515	Crawley_CR108	526901	136381	Monitoring	No		10.1	10.1	<0.1	-	-	-
M516	Croydon_CR4	532584	165630	Monitoring	Yes	Croydon AQMA	11.6	11.6	<0.1	-	-	-
M517	Mole_Valley_MV15	513617	154429	Monitoring	No		9.4	9.4	<0.1	-	-	-
M518	Tandridge_TD1	537174	139654	Monitoring	No		8.9	8.9	<0.1	-	-	-
M519	Tandridge_TD2	536336	148437	Monitoring	No		8.7	8.7	<0.1	-	-	-
M520	Tandridge_TD3	535875	146674	Monitoring	No		8.4	8.4	<0.1	-	-	-
M521	Tandridge_TD15	534995	151859	Monitoring	No		9.4	9.4	<0.1	-	-	-
M522	Tandridge_TD16	534992	151916	Monitoring	No		9.4	9.4	<0.1	-	-	-
M523	Tandridge_TD17	534989	151967	Monitoring	No		9.5	9.5	<0.1	-	-	-
M524	Tandridge_TD18	535002	151944	Monitoring	No		9.6	9.6	<0.1	-	-	-
M525	Woking_M25	505611	161180	Monitoring	No		15.2	15.2	<0.1	-	-	-
M18	Arup_RG3	526444	139625	Monitoring	No		8.6	8.6	<0.1	-	-	-
M61	Arup_RG1	528204	142330	Monitoring	Yes	AQMA No.3	9.5	9.6	0.1	-	-	-
M70	Arup_HR14	528369	137779	Monitoring	Yes	Hazelwick AQMA	10.3	10.3	<0.1	-	-	-
M84	Arup_HR10	528211	137807	Monitoring	Yes	Hazelwick AQMA	10.3	10.4	0.1	-	-	-
M97	Arup_HR11	528249	137794	Monitoring	Yes	Hazelwick AQMA	10.4	10.4	<0.1	-	-	-
M107	Arup_HR6	528068	137806	Monitoring	Yes	Hazelwick AQMA	10.3	10.3	<0.1	-	-	-
M129	Arup_HR9	528193	137805	Monitoring	Yes	Hazelwick AQMA	10.4	10.4	<0.1	-	-	-
M175	Arup_RG2/RG6	528597	141833	Monitoring	Yes	AQMA No.3	9.6	9.7	0.1	-	-	-
M182	Arup_HR13	528253	137820	Monitoring	Yes	Hazelwick AQMA	10.7	10.7	<0.1	-	-	-
M215	Arup_HR19	528316	138050	Monitoring	Yes	Hazelwick AQMA	10.0	10.0	<0.1	-	-	-
M224	Arup_HR12	528258	137811	Monitoring	Yes	Hazelwick AQMA	10.6	10.7	0.1	-	-	-
M237	Arup_HR1	528073	137821	Monitoring	Yes	Hazelwick AQMA	10.4	10.4	<0.1	-	-	-
M259	Arup_BR15	527690	142641	Monitoring	Yes	AQMA No.3	9.8	9.9	0.1	-	-	-

ID	Name	X	Y	Type	In AQMA ?	AQMA Title	2038 Annual Mean PM <sub>2.5</sub> Concentration (µg/m <sup>3</sup> )			Change Relative to Air Quality Standard (%)	Impact	Significance
							Without Project	With Project	Change			
M261	Arup_HR2	528113	137823	Monitoring	Yes	Hazelwick AQMA	10.5	10.5	<0.1	-	-	-
M262	Arup_HR16	528276	137861	Monitoring	Yes	Hazelwick AQMA	10.7	10.7	<0.1	-	-	-
M267	Arup_BR1	527881	142769	Monitoring	Yes	AQMA No.3	9.7	9.8	0.1	-	-	-
M275_M512	Crawley_CR92	528882	137086	Monitoring	Yes	Hazelwick AQMA (proposed extension)	10.6	10.6	<0.1	-	-	-
M281	Arup_HR3	528147	137825	Monitoring	Yes	Hazelwick AQMA	10.8	10.8	<0.1	-	-	-
M300	Arup_HR15	528288	137829	Monitoring	Yes	Hazelwick AQMA	10.7	10.7	<0.1	-	-	-
M314	Arup_BR16	527682	142648	Monitoring	Yes	AQMA No.3	10.2	10.2	<0.1	-	-	-
M325	Arup_HR7	528149	137808	Monitoring	Yes	Hazelwick AQMA	10.7	10.7	<0.1	-	-	-
M332	Arup_BR11	527567	142568	Monitoring	No		10.9	10.9	<0.1	-	-	-
M347	Arup_BR14	527655	142616	Monitoring	Yes	AQMA No.3	10.0	10.2	0.2	-	-	-
M354	Arup_HR17	528308	138013	Monitoring	Yes	Hazelwick AQMA	10.7	10.8	0.1	-	-	-
M360	Arup_HR4	528153	137871	Monitoring	Yes	Hazelwick AQMA	10.8	10.8	<0.1	-	-	-
M363	Arup_BR8	527694	142686	Monitoring	No		10.6	10.6	<0.1	-	-	-
M365	Arup_BR2	527798	142758	Monitoring	Yes	AQMA No.3	10.3	10.3	<0.1	-	-	-
M370	Arup_HR20	528276	137854	Monitoring	Yes	Hazelwick AQMA	10.7	10.7	<0.1	-	-	-
M376	Arup_BR6	527750	142749	Monitoring	Yes	AQMA No.3	10.7	10.7	<0.1	-	-	-
M378	Arup_BR10	527626	142611	Monitoring	No		11.1	10.9	-0.2	-	-	-
M381	Arup_BR7	527722	142717	Monitoring	Yes	AQMA No.3	10.8	10.7	-0.1	-	-	-
M384	Arup_BR12	527582	142552	Monitoring	Yes	AQMA No.3	10.1	10.4	0.3	-	-	-
M392	Arup_BR13	527636	142599	Monitoring	Yes	AQMA No.3	10.1	10.2	0.1	-	-	-
M404	Arup_BR18	527716	142686	Monitoring	Yes	AQMA No.3	10.2	10.2	<0.1	-	-	-
M406	Arup_HR8	528168	137838	Monitoring	Yes	Hazelwick AQMA	10.8	10.8	<0.1	-	-	-
M408	Arup_BR4	527785	142758	Monitoring	Yes	AQMA No.3	10.5	10.5	<0.1	-	-	-
M409	Arup_BR3	527795	142800	Monitoring	Yes	AQMA No.3	10.5	10.5	<0.1	-	-	-
M410	Arup_BR9	527670	142659	Monitoring	No		10.6	10.5	-0.1	-	-	-
M411	Arup_HR18	528239	138014	Monitoring	Yes	Hazelwick AQMA	11.5	11.6	0.1	-	-	-
M426	Arup_BR20	527759	142737	Monitoring	Yes	AQMA No.3	10.5	10.5	<0.1	-	-	-
M427	Arup_HR5	528157	137913	Monitoring	Yes	Hazelwick AQMA	11.1	11.1	<0.1	-	-	-
M429	Arup_BR5	527781	142763	Monitoring	Yes	AQMA No.3	10.7	10.7	<0.1	-	-	-
M431	Arup_BR17	527705	142677	Monitoring	Yes	AQMA No.3	10.4	10.4	<0.1	-	-	-
M434	Arup_BR19	527734	142707	Monitoring	Yes	AQMA No.3	10.2	10.3	0.1	-	-	-

# Appendix G - Impact of Changes in Air Quality on SSSIs



## 1 Air Quality and SSSIs

### 1.1. Purpose of this Document

1.1.1 This document provides Natural England with an update with respect to the assessment work on the impact of changes in air quality on a number of Sites of Special Scientific Interest (SSSI).

1.1.2 Natural England, in their Relevant Representation, dated 27<sup>th</sup> October 2023, stated:

*There is currently not enough information provided within the submitted documents for Natural England to assess potential impacts upon Sites of Special Scientific Interest (SSSI) from traffic related air quality. Three sites (Titsey Woods SSSI, Westerham Woods SSSI and Mole Gap to Reigate Escarpment SSSI) show an increase in NO<sub>x</sub> and nitrogen deposition that is >1% of the critical load/level, however no assessment of potential impacts to these sites has been made.*

1.1.3 Natural England also requested:

*In addition, impacts upon SSSI's as a result of changes to atmospheric ammonia levels have not been considered. Both of these have been requested by Natural England during pre-application engagement and we are awaiting further information.*

1.1.4 Therefore, further assessment has been undertaken, the results of which are reported here.

1.1.5 Detail of the air quality modelling associated with the assessment is described within Appendix 1 of this note.

### 1.2. Impacts to SSSIs

1.2.1 In order to provide a robust, stand-alone assessment of effects at all SSSIs, further modelling has been undertaken for all SSSIs within 200m of the Affected Road Network (ARN), as set out in Appendix 1. This modelling has considered the impacts of nitrogen oxides NO<sub>x</sub>, ammonia NH<sub>3</sub> and nitrogen deposition from both NH<sub>3</sub> and NO<sub>x</sub>.

1.2.2 A total of 14 SSSIs have been considered:

- Thorpe Park No. 1 Gravel Pit;
- Woldingham & Oxted Downs;
- Sullington Warren;
- Chantry Mill;
- Glover's Wood;
- Chobham Common;
- Ockham and Wisley;
- Riddlesdown;
- Mole Gap to Reigate Escarpment;
- Banstead Downs;
- Titsey Woods;
- Westerham Wood;
- Epsom and Ashted Commons; and
- Buchan Hill Ponds.

- 1.2.3 The location of these sites is shown in Section 5 of Appendix 1.
- 1.2.4 The criteria for further assessment of these sites were if the modelled contribution from the NRP exceeded 1% of the relevant critical load/level.
- 1.2.5 The critical level for NO<sub>x</sub> is 30 µg.m<sup>-3</sup>. For NH<sub>3</sub>, the critical level is determined by the presence or otherwise of interest feature lower plant populations, when it is 1 µg.m<sup>-3</sup> or, where such populations are not an interest feature, 3 µg.m<sup>-3</sup>.
- 1.2.6 The citations for all the SSSIs considered (Appendix 2) were reviewed to determine whether lower plants were listed as an interest feature of the SSSIs. Following this review, it was determined that only Westerham Wood SSSI had interest feature lower plant populations. As such, a critical level of 1 µg.m<sup>-3</sup> has been used for this site while a critical level of 3 µg.m<sup>-3</sup> has been used for all other sites.
- 1.2.7 For the initial screening, the critical load with respect to nitrogen deposition has been chosen from APIS ([www.apis.ac.uk](http://www.apis.ac.uk)) as the most sensitive within that SSSI. Details are presented in Tables 6-12 of Appendix 1.
- 1.2.8 As set out in Appendix 1, modelled results at the following SSSIs demonstrate that the effects from the Project would be insignificant at:
- Thorpe Park No. 1 Gravel Pit;
  - Woldingham & Oxted Downs;
  - Sullington Warren;
  - Chantry Mill; and
  - Glover's Wood
- 1.2.9 Following application of a critical level of 3 µg.m<sup>-3</sup> for NH<sub>3</sub>, the following sites are also screened out:
- Chobham Common;
  - Riddlesdown; and
  - Buchan Hill Ponds
- 1.2.10 Therefore, the following sites have been screened in for further assessment:
- Ockham and Wisley for the operational 2032 scenario (nitrogen deposition only);
  - Mole Gap to Reigate Escarpment for the operational 2032 and 2038 scenarios;
  - Banstead Downs for the construction 2024 and 2029 scenarios;
  - Titsey Woods for all operational scenarios;
  - Westerham Wood for all operational scenarios; and
  - Epsom and Ashted Commons for the 2032 operational scenario, only for nitrogen deposition.
- 1.2.11 Each of these sites is therefore addressed in turn below.

### 1.3. Ockham and Wisley

- 1.3.1 Much of the Ockham and Wisley SSSI is part of the Thames Basin Heaths Special Protection Area (SPA), although the section of the considered in this assessment is located to the north of

the M25. The exceedance of 1% of the critical load extends to 30m into the woodland from the edge of the M25 carriageway. In this location, the site comprises dense woodland. A detailed assessment of the potential impact from changes to air quality from the NRP on the Thames Basin Heaths SPA to the south of the M25 is presented in Appendix 9.9.1 Habitats Regulations Assessment Report. This sets out that the function of woodland adjacent to the M25/A3 is as a buffer, protecting the more sensitive heathland habitats for which the SSSI is designated and that support the SPA interest feature birds. It is highly likely that the woodland adjacent to the north of the M25 within the SSSI serves a similar function, especially in such close proximity to the motorway. As such, a similar conclusion of no significant effect for this SSSI is made.

- 1.3.2 This conclusion is supported by the fact that the modelling shows that the exceedance of 1% of the critical load only occurs during the 2032 assessment year. By the 2038 year, the deposition rate has decreased below this threshold. As such, any exceedance is short lived.

#### 1.4. Mole Gap to Reigate Escarpment

- 1.4.1 The location of transect data calculated for the Mole Gap to Reigate Escarpment (MGRE) SSSI is adjacent to the M25 through Margery Woods. Data presented in Appendix 1 use a minimum critical load of 5 kgN.ha<sup>-1</sup>.yr<sup>-1</sup>. This is the critical load for the most sensitive heathlands in low rainfall environments. The habitats present in the section of the SSSI are broadleaved woodland. As such, a critical load of 10 kgN.ha<sup>-1</sup>.yr<sup>-1</sup> is applicable (as defined on APIS). Application of this value shows an exceedance of 1% of the critical load to 30 m from the edge of the carriageway in both 2032 and 2038 assessment years. The SSSI boundary starts circa 15-24 m from the edge of the carriageway in this location. Therefore, the exceedance of 1% of the critical load covers circa 500m<sup>2</sup> of woodland within the SSSI. Margery Woods is circa 1.4ha in size. As such, the exceedance covers approximately 3.6% of Margery Woods and 0.005% of the total SSSI area (999.4ha).

- 1.4.2 In this location, Margery Woods is dominated by oak species and is described as being in good habitat condition by Natural England (NE 2008), a position confirmed following a walk over of the woodland in February 2024.

- 1.4.3 The additional nitrogen that the exceedance of 1% of the critical load represents might result in a very small increase in the abundance of nitrophilous species within the 500m<sup>2</sup> of the woodland potentially impacted. Given this covers such a small area, both as a proportion of Margery Woods and the wider SSSI, such an increase is highly unlikely to change the overall habitat condition of the woodland, given it is still in good condition despite high existing background deposition rates. As such, changes in air quality would be as reported in the ES (paragraph 9.9.387), i.e. of negligible magnitude and therefore minor adverse significance on a receptor of National importance.

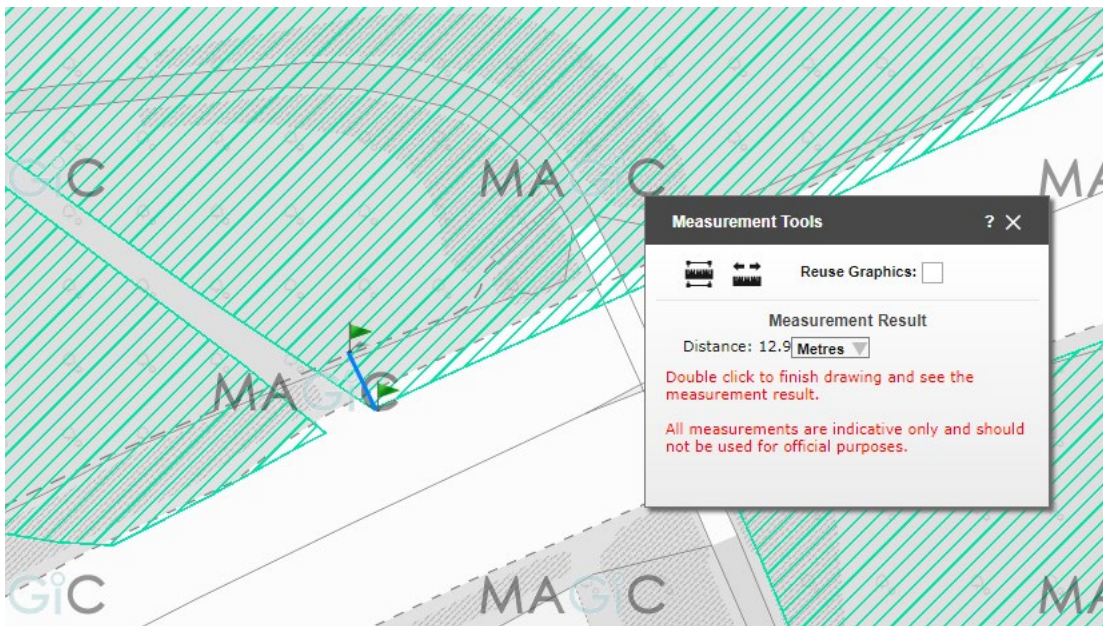
#### 1.5. Banstead Downs

- 1.5.1 Banstead Downs SSSI is located to the north of the M25 in Banstead. It is bisected by the A217 road. Modelling suggests that there would be a change in air quality at this location during construction. However, the A217 is not a road where construction traffic would be routed. As such, following further investigation, the changes in road traffic in this location are concluded as not being representative of changes due to the project and are related to model noise in the traffic data. As such, no impacts are anticipated in this location.

1.6. Titsey Woods

1.6.1 Titsey Woods SSSI is located primarily to the south of the M25 with a small section to the north, adjacent to the Clacket Lane Motorway Service Station.

Modelling predicts an exceedance of 1% of the critical load for nitrogen deposition ( $15\text{kgN}\cdot\text{ha}^{-1}\cdot\text{yr}^{-1}$ ) within 40m of the edge of the SSSI (modelling point Eco\_217\_4 on pg29 of Appendix 1) in 2032 and 20m of the edge in 2038. The first 13m of the SSSI in this location comprises highway planting from the construction of the M25 and additional slip roads (Figure 1 and Figure 2)**Figure 1 13m Highway Planting Track Along SSSI Edge**



**Figure 2 Aerial photography from Google Earth Pro 1990 showing highway planting maturing after circa 10 years**



1.6.2 The area of the highway planting within the SSSI appears to have been destroyed and replanted when the M25 was built. In addition, the construction of the track and crossing of the M25 in



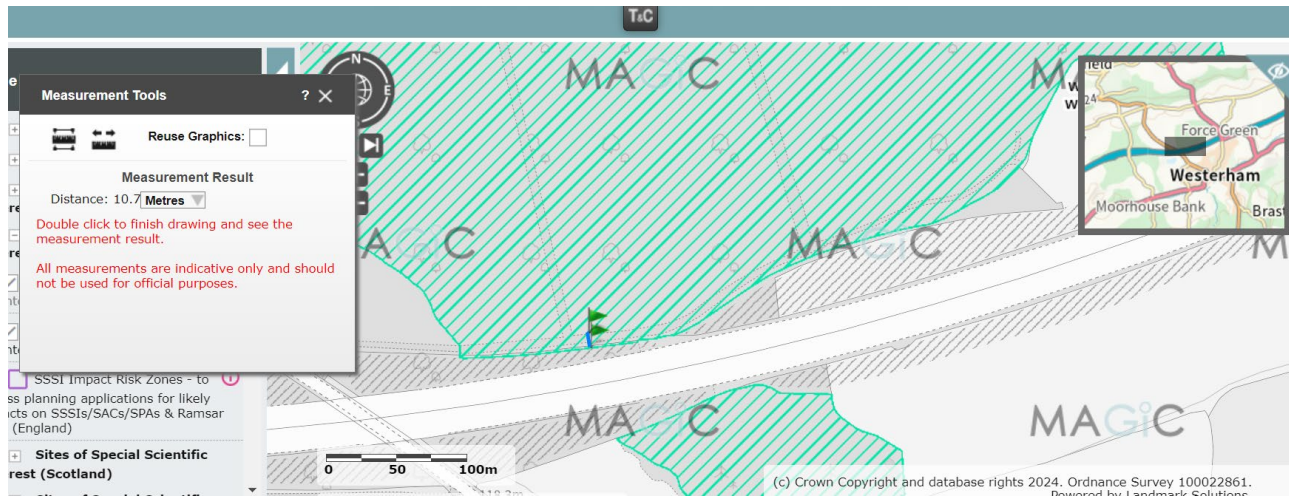
Figure 2 will have similarly destroyed the area of woodland around these areas. Closer to Service Station, the SSSI comprises an embankment created for the M25. This is likely to have destroyed any remnant ancient woodland soil as well as the original trees.

- 1.6.3 Natural England's most recent condition assessment of this unit of the SSSI (Unit 4) as a whole found it to be in favourable condition (Natural England 2021). A site visit undertaken in February 2024 confirmed that this is still the case.
- 1.6.4 The area of the SSSI that is woodland proper (i.e. not within the area destroyed through the creation of the M25) that is covered by the exceedance of the 1% of the critical load is therefore circa 900m<sup>2</sup> in 2032 and 500m<sup>2</sup> in 2038. This is out of a total area covered by the SSSI of 45ha (circa 0.2% and 0.1%). Further, Titsey Woods is already subject to very significant nitrogen loading (over 90kgN.ha<sup>-1</sup>.yr<sup>-1</sup> in both 2032 and 2038 at the closest point of the SSSI to the M25), reflecting the very high traffic flows along what is one of the busiest stretches of road in Europe.
- 1.6.5 The additional nitrogen that the exceedance of 1% of the critical load represents might result in a very small increase in the abundance of nitrophilous species within the woodland potentially impacted. However, in the context of a site already subject to such significant loadings, the additional loading from the NRP is highly unlikely to give rise to ecological-meaningful change (see Capon *et al.* 2016 for information regarding dose-response relationships). Given the exceedance covers such a small area of the SSSI, and in the context of a declining background nitrogen deposition, such an increase is therefore highly unlikely to change the overall habitat condition of the woodland, given it is still in good condition despite high existing background deposition rates. As such, as set out in the ES, any effect would be of negligible magnitude and therefore minor adverse significance on a receptor of National importance,
- 1.6.6 In addition to the nitrogen deposition, modelling suggests that changes in gaseous NH<sub>3</sub> emissions might exceed 1% of the critical level of 3µg.m<sup>-3</sup> up to 20m from the edge of the SSSI in 2032 and 10m from the edge in 2038. Discounting the area of the SSSI likely to have been destroyed by the construction of the M25 (as in Figures 1 and 2 above), this exceedance occurs almost wholly within the area of the SSSI cleared to create the M25. As such, all impacts would be negligible magnitude and therefore minor adverse significance on a receptor of National importance.

## 1.7. Westerham Woods


- 1.7.1 Westerham Woods SSSI is located primarily to the north of the M25 with a small section to the south. Modelling predicts an exceedance of 1% of the critical load for nitrogen deposition (15kgN.ha<sup>-1</sup>.yr<sup>-1</sup>) within 30m of the edge of the SSSI (modelling point Eco\_218\_3 on pg30 of Appendix 1) in 2032 and 20m of the edge in 2038. The first 10m of the SSSI in this location comprises an access track and highway planting (Figure 3).

**Figure 3 10m Access Track Along SSSI Edge**



1.7.2 From historic aerial photography, it is likely that this was established when this section of the M25 was constructed in 1979 (Figure 4).

**Figure 4 – Aerial photography from Google Earth Pro 1990 showing highway planting maturing after circa 10 years.**



1.7.3 The area to the south of the access track within the SSSI appears to have been destroyed and replanted when the M25 was built. A site visit undertaken in February 2024 confirmed that the woodland is of a similar age in this area to the highway planting adjacent. This is likely to have destroyed any remnant ancient woodland soil as well as the original trees. The area of the SSSI that is woodland proper (i.e. circa 20m from the track edge) that is covered by the exceedance of the 1% of the critical load is therefore circa 400m<sup>2</sup> in 2032 and 300m<sup>2</sup> in 2038. This is out of a total area covered by the SSSI of 44ha (circa 0.09% and 0.07%). Further, Westerham Woods is already subject to very significant nitrogen loading (over 90kgN.ha<sup>-1</sup>.yr<sup>-1</sup> in 2032 and 72 kgN.ha<sup>-1</sup>.yr<sup>-1</sup> in 2038 at the closest point of the SSSI to the M25), reflecting the very high traffic flows along what is one of the busiest stretches of road in Europe.

- 1.7.4 The additional nitrogen that the exceedance of 1% of the critical load represents might result in a very small increase in the abundance of nitrophilous species within the woodland potentially impacted. However, in the context of a site already subject to such significant loadings, the additional loading from the NRP is highly unlikely to give rise to ecological-meaningful change (see Capon *et al.* 2016 for information regarding dose-response relationships). Given the exceedance covers such a small area, and in the context of a declining background nitrogen deposition, such an increase is therefore highly unlikely to change the overall habitat condition of the woodland, given it is still in good condition despite high existing background deposition rates. As such, as set out in the ES, any effect would be of negligible magnitude and therefore minor adverse significance on a receptor of National importance.
- 1.7.5 In addition to the nitrogen deposition, modelling suggests that changes in gaseous NH<sub>3</sub> emissions might exceed 1% of the critical level of 1µg.m<sup>-3</sup> up to 70m from the edge of the SSSI in 2032 and 40m from the edge in 2038. Discounting the area of the SSSI likely to have been destroyed by the construction of the M25 (as in Figures 3 and 4 above), this covers some 900m<sup>2</sup> of the SSSI in 2032 and 500m<sup>2</sup> in 2038 (circa 0.2% and 0.1% of the total area). The existing background NH<sub>3</sub> concentration in this location is circa 6.04µg.m<sup>-3</sup> in 2032 and 6.25µg.m<sup>-3</sup> in 2038 at the closest point of the SSSI to the M25. Given the very high existing background, it is very unlikely that any addition of further NH<sub>3</sub> would change the lower plant population in the impacted area, so close to the M25.
- 1.7.6 Note that the change in NH<sub>3</sub> concentration only exceeds 1% of the critical level for higher plants (3µg.m<sup>-3</sup>) within the track in 2032 and directly adjacent to the M25 in 2038. As such, there is no impact to the higher plant population within the SSSI from changes to NH<sub>3</sub> concentration.
- 1.7.7 Therefore, on the basis that the area covered by any exceedance of the 1% threshold is very small, decreases with time and that there would be no impact on the higher plant population of the SSSI, all effects from changes in air quality are considered to be as reported in the ES (paragraph 9.9.387), i.e. of negligible magnitude and therefore minor adverse significance on a receptor of National importance.

## 1.8. Epsom and Ashtead Commons

- 1.8.1 The Epsom and Ashtead Commons (EAC) SSSI is located adjacent to the A243 with its southern-most point adjacent to the interchange of that road with the M25. Within this site, the exceedance of the 1% threshold for nitrogen deposition only occurs at the road edge, it does not extend into the site. As such, no effects are predicted.

## 1.9. Conclusions

1.9.1 Following further detailed modelling, all effects are screened out from the following SSSIs (as set out in paragraphs 1.2.8 and 1.2.9):

- Thorpe Park No. 1 Gravel Pit;
- Woldingham & Oxted Downs;
- Sullington Warren;
- Chantry Mill;
- Glover's Wood;
- Chobham Common;
- Riddlesdown; and
- Buchan Hill Ponds.

1.9.2 In addition, more detailed assessment has concluded no significant effects at the following SSSIs:

- Ockham and Wisley;
- Mole Gap to Reigate Escarpment;
- Banstead Downs;
- Titsey Woods;
- Westerham Wood; and
- Epsom and Ashted Commons

## References

Caporn, S., Field, C., Payne, R., Dise, N., Britton, A., Emmett, B., Jones, L., Phoenix, G., S Power, S., Sheppard, L. & Stevens, C. (2016). *Assessing the effects of small increments of atmospheric nitrogen deposition (above the critical load) on semi-natural habitats of conservation importance*. Natural England Commissioned Reports, Number 210.

Natural England (2008) <https://designatedsites.naturalengland.org.uk/UnitDetail.aspx?UnitId=1008928>

Natural England (2021) <https://designatedsites.naturalengland.org.uk/UnitDetail.aspx?UnitId=1024062>



## Appendix 1 – Note on Air Quality Modelling with respect to SSSI

## File Note

<b>Project title</b>	GAL - NRP
<b>Job number</b>	267398-00
<b>File reference</b>	
<b>cc</b>	
<b>Prepared by</b>	Arup – Air quality & RPS - Ecology
<b>Date</b>	02 November 2023
<b>Subject</b>	Natural England - SSSIs - Air quality modelling note

8 Fitzroy Street London W1T 4BJ United Kingdom

t +44 20 7636 1531

[arup.com](http://arup.com)

---

### 1. Introduction

In consultation<sup>1</sup> with Natural England on the ecological assessment for the Gatwick Northern Runway Project (the Project) it was agreed to provide a note setting out the modelling process and detailed modelled results for the air quality assessment of Sites of Special Scientific Interest (SSSIs).

The assessment methodology for the SSSI sites is the same as detailed in the HRA air quality modelling note dated 11 May 2023 provided to Natural England.

The full details of the air quality assessment are also provided in the Environmental Statement (Chapter 13: Air Quality and associated appendices).

### 2. SSSI sites

#### 2.1 Receptors

Pollutant concentrations were predicted at discrete sensitive receptors representing SSSI sites the 11 km by 10 km domain plus within 200 m of the modelled Affected Road Network (ARN) outside this area. Pollutant impacts from roads are unlikely to be discernible from background pollutant concentrations at distances of greater than 200m from the road edge as pollutant concentrations from traffic reduce rapidly from the roadside due to mixing of the plume over this distance<sup>2</sup>.

Sensitive ecological receptors for each site have been selected as representative worst-cast (most sensitive) locations along modelled roads, junctions, or airport sources. Table 1 summarises the SSSIs sites assessed for air quality impacts, results for which can also be seen in ES Appendix 13.9.1 Air Quality Results Tables and Figures. The Figures in Section 5 show these locations on maps with relation to the Project boundary.

---

<sup>1</sup> Meeting with Natural England 25 October 2023

<sup>2</sup> Modelling Accuracy Note, June 2023. Available in Annex 6 of Appendix 9.9.1 Habitats Regulations Assessment Report

Job number 267398-00  
Date 02 November 2023

**Table 1: SSSI receptor points considered in the assessment**

ID	SSSI Name	X	Y
Eco_208	Chobham Common	497186	164912
Eco_210	Thorpe Park No. 1 Gravel Pit	502197	168060
Eco_211	Ockham And Wisley	507337	159508
Eco_213	Mole Gap To Reigate Escarpment	526213	152296
Eco_263	Mole Gap and Reigate Escarpment	524316	152425
Eco_214	Banstead Downs	525418	161686
Eco_215	Riddlesdown	532244	160349
Eco_216	Woldingham & Oxted Downs	538500	154212
Eco_217	Titsey Woods	541704	154398
Eco_218	Westerham Wood	543913	154679
Eco_219	Sullington Warren	509652	114140
Eco_220	Epsom And Ashted Commons	516470	158753
Eco_266	Buchan Hill Ponds	524209	134598
Eco_285	Chantry Mill	509697	113934
Eco_306	Glover's Wood	522326	140011

### 3. Assessment of effects

ES Chapter 13: Air Quality Section 13.10 presents the results for the ecological receptors for all scenarios assessed. The modelled results for ecological receptors are presented in ES Appendix 13.9.1 Air Quality Results Tables and Figures. The results tables include predicted impacts and changes in NO<sub>x</sub> and NH<sub>3</sub> concentrations, nitrogen deposition and acid deposition.

The assessment of impacts considered the changes in NO<sub>x</sub>, NH<sub>3</sub>, nitrogen deposition and acid deposition. The method for screening effects as detailed in Chapter 13 Section 13.5.35 to 13.5.43 was carried out and where an effect could not be ruled out as being insignificant results were passed to the project ecologist.

Section 4 of this note provides detailed results tables for all SSSI sites. The results include tabulated NO<sub>x</sub> and NH<sub>3</sub> concentrations compared to the critical level screening thresholds and detailed nitrogen and acid deposition results compared to the critical loads for each site.

Section 5 of this note provides figures showing the SSSI sites.

#### 3.1 Assessment results

The full modelled results for SSSI receptors are presented in Section 4. Table 2 presents a summary of results to show for each site where effects could not be ruled out as being insignificant.

Modelled results at the following SSSIs demonstrate that the effects from the Project would be insignificant:

- Thorpe Park No. 1 Gravel Pit;
- Woldingham & Oxted Downs;
- Sullington Warren;

Job number 267398-00  
Date 02 November 2023

- Chantry Mill; and
- Glover’s Wood.

The following SSSIs exceed the thresholds for further consideration by the project ecologist to determine significance of effect:

- Chobham Common for the operational 2029 and 2032 scenarios;
- Ockham and Wisley for the operational 2032 scenario;
- Riddlesdown for the operational 2038 scenario;
- Mole Gap to Reigate Escarpment for the operational 2032 and 2038 scenarios;
- Banstead Downs for the construction 2024 and 2029 scenarios;
- Titsey Woods for all operational scenarios;
- Westerham Wood for all operational scenarios;
- Epsom and Ashted Commons for the 2032 operational scenario, only for nitrogen deposition; and
- Buchan Hill Ponds for the operational 2032 and 2038 scenarios.

**Table 2: Thresholds for the consideration of a potential effect on the designated SSSIs**

ID	Name	Change in NO <sub>x</sub> As % 30µg/m <sup>3</sup> >1%	Change in NH <sub>3</sub> As % 1 µg/m <sup>3</sup> >1%	Change in NH <sub>3</sub> As % 3 µg/m <sup>3</sup> >1%	Change in Ndep As % min CL>=1%	Change in Acid dep > 0.1 keq/ha/yr
Eco_208	Chobham Common		YES <sup>v</sup>			
Eco_210	Thorpe Park No. 1 Gravel Pit					
Eco_211	Ockham And Wisley		YES <sup>iii</sup>		YES <sup>iii</sup>	
Eco_213	Mole Gap To Reigate Escarpment					
Eco_263	Mole Gap To Reigate Escarpment				YES <sup>iv</sup>	
Eco_214	Banstead Downs				YES <sup>ii</sup>	
Eco_215	Riddlesdown		YES <sup>vi</sup>			
Eco_216	Woldingham & Oxted Downs					
Eco_217	Titsey Woods		YES <sup>i</sup>		YES <sup>iv</sup>	YES <sup>i</sup>
Eco_218	Westerham Wood		YES <sup>i</sup>		YES <sup>iv</sup>	
Eco_219	Sullington Warren					
Eco_220	Epsom And Ashted Commons		YES <sup>iii</sup>		YES <sup>iii</sup>	
Eco_266	Buchan Hill Ponds		YES <sup>iv</sup>			
Eco_285	Chantry Mill					
Eco_306	Glover's Wood					
	i – Operational scenarios (2029, 2032 and 2038) ii – Construction scenarios only (2024 and 2029) iii – Operational 2032 scenario iv – Operational 2032 and 2038 scenarios v – Operational 2029 and 2032 scenarios vi – Operational 2038 scenario					



## 4. Detailed breakdown of model results

Table 3: Predicted NO<sub>x</sub> and NH<sub>3</sub> Concentrations (µg/m<sup>3</sup>) and Impacts at Ecological Receptors for the 2024 Construction Year

ID	SSSI	Total Concentration (µg/m <sup>3</sup> )				Change as % of Critical Level >=1%		
		DM NO <sub>x</sub>	DS NO <sub>x</sub>	DM NH <sub>3</sub>	DS NH <sub>3</sub>	NO <sub>x</sub> (30µg/m <sup>3</sup> )	NH <sub>3</sub> (1µg/m <sup>3</sup> )	NH <sub>3</sub> (3µg/m <sup>3</sup> )
Eco_208	Chobham Common	136.80	136.50	10.17	10.15	No	No	No
Eco_210	Thorpe Park No. 1 Gravel Pit	40.70	40.70	2.64	2.64	No	No	No
Eco_211	Ockham And Wisley	140.00	140.10	11.45	11.45	No	No	No
Eco_213	Mole Gap To Reigate Escarpment	29.70	29.70	2.53	2.53	No	No	No
Eco_214	Banstead Downs	42.60	43.20	3.45	3.50	Yes	Yes	Yes
Eco_215	Riddlesdown	41.10	41.00	3.05	3.04	No	No	No
Eco_216	Woldingham & Oxted Downs	28.00	28.00	2.24	2.24	No	No	No
Eco_217	Titsey Woods	144.80	144.20	9.73	9.70	No	No	No
Eco_218	Westerham Wood	101.40	101.10	6.97	6.95	No	No	No
Eco_219	Sullington Warren	10.90	10.90	1.31	1.31	No	No	No
Eco_220	Epsom And Ashted Commons	42.50	42.60	3.09	3.09	No	No	No
Eco_263	Mole Gap and Reigate Escarpment	54.10	54.00	4.78	4.76	No	No	No
Eco_266	Buchan Hill Ponds	35.10	35.20	2.65	2.65	No	No	No
Eco_285	Chantry Mill	10.70	10.70	1.29	1.29	No	No	No
Eco_306	Glover's Wood	22.40	22.50	2.20	2.21	No	No	No

Table 4: Predicted Changes in Nitrogen Deposition (kg N/ha/yr) and Acid Deposition (keq N/ha/yr) in the 2024 Construction Year

ID	SSSI	Background N Deposition (kg/ha/yr)	Process Contribution of Dry Deposition (kg/ha/yr)							Minimum CL	Change in Ndep As % Minimum CL >=1%	Process Contribution of Acid Deposition (keq/ha/yr)		
			DM NO <sub>2</sub>	DS NO <sub>2</sub>	DM NH <sub>3</sub>	DS NH <sub>3</sub>	DM Total	DS Total	Change			DM	DS	Change
			Eco_208	Chobham Common	13.70	7.26	7.24	46.64	46.53			67.60	67.48	-0.12
Eco_210	Thorpe Park No. 1 Gravel Pit	8.13	1.83	1.83	6.96	6.95	16.92	16.91	-0.01	0	No	0.63	0.63	0.00
Eco_211	Ockham And Wisley	13.41	7.35	7.35	52.76	52.76	73.52	73.52	0.00	10	No	4.29	4.29	0.00
Eco_213	Mole Gap To Reigate Escarpment	16.58	1.52	1.51	5.88	5.87	23.98	23.96	-0.02	5	No	0.53	0.53	0.00
Eco_214	Banstead Downs	15.39	2.51	2.56	10.67	10.90	28.57	28.85	0.29	15	Yes	0.94	0.96	0.02
Eco_215	Riddlesdown	27.82	4.89	4.88	13.65	13.60	46.36	46.30	-0.06	10	No	1.32	1.32	0.00
Eco_216	Woldingham & Oxted Downs	27.08	2.98	2.98	7.33	7.32	37.40	37.38	-0.02	10	No	0.74	0.74	0.00
Eco_217	Titsey Woods	27.61	15.67	15.62	65.77	65.51	109.05	108.74	-0.30	15	No	5.82	5.80	-0.02
Eco_218	Westerham Wood	29.84	12.11	12.08	44.22	44.11	86.17	86.04	-0.14	15	No	4.02	4.01	-0.01

Job number 267398-00  
Date 02 November 2023

ID	SSSI	Background N Deposition (kg/ha/yr)	Process Contribution of Dry Deposition (kg/ha/yr)						Minimum CL	Change in Ndep As % Minimum CL >=1%	Process Contribution of Acid Deposition (keq/ha/yr)			
			DM NO <sub>2</sub>	DS NO <sub>2</sub>	DM NH <sub>3</sub>	DS NH <sub>3</sub>	DM Total	DS Total			Change	DM	DS	Change
Eco_219	Sullington Warren	14.65	0.39	0.39	0.82	0.83	15.87	15.87	0.00	10	No	0.09	0.09	0.00
Eco_220	Epsom And Ashtead Commons	26.35	5.01	5.01	13.94	13.96	45.29	45.32	0.03	10	No	1.35	1.36	0.00
Eco_263	Mole Gap and Reigate Escarpment	16.58	7.10	7.08	26.35	26.25	50.03	49.91	-0.13	5	No	2.39	2.38	-0.01
Eco_266	Buchan Hill Ponds	24.80	4.38	4.40	11.29	11.33	40.47	40.53	0.06	10	No	1.12	1.12	0.00
Eco_285	Chantry Mill	24.60	0.54	0.54	1.44	1.45	26.58	26.59	0.00	0	No	0.14	0.14	0.00
Eco_306	Glover's Wood	25.36	2.88	2.90	7.83	7.86	36.07	36.12	0.06	10	No	0.76	0.77	0.00

Table 5: Predicted NO<sub>x</sub> and NH<sub>3</sub> Concentrations (µg/m<sup>3</sup>) and Impacts at Ecological Receptors for the 2029 Construction Year

ID	SSSI	Total Concentration (µg/m <sup>3</sup> )				Change as % of Critical Level >=1%		
		DM NO <sub>x</sub>	DS NO <sub>x</sub>	DM NH <sub>3</sub>	DS NH <sub>3</sub>	NO <sub>x</sub> (30µg/m <sup>3</sup> )	NH <sub>3</sub> (1µg/m <sup>3</sup> )	NH <sub>3</sub> (3µg/m <sup>3</sup> )
Eco_208	Chobham Common	81.20	81.10	8.97	8.96	No	No	No
Eco_210	Thorpe Park No. 1 Gravel Pit	29.20	29.20	2.56	2.56	No	No	No
Eco_211	Ockham And Wisley	88.30	88.30	10.65	10.65	No	No	No
Eco_213	Mole Gap To Reigate Escarpment	21.30	21.40	2.42	2.42	No	No	No
Eco_214	Banstead Downs	31.20	31.70	3.48	3.53	Yes	Yes	Yes
Eco_215	Riddlesdown	29.50	29.50	3.02	3.01	No	No	No
Eco_216	Woldingham & Oxted Downs	20.40	20.40	2.21	2.21	No	No	No
Eco_217	Titsey Woods	92.10	91.90	9.51	9.50	No	No	No
Eco_218	Westerham Wood	65.10	65.10	6.80	6.79	No	No	No
Eco_219	Sullington Warren	9.30	9.30	1.30	1.30	No	No	No
Eco_220	Epsom And Ashtead Commons	29.90	30.00	3.06	3.06	No	No	No
Eco_263	Mole Gap and Reigate Escarpment	35.70	35.80	4.48	4.48	No	No	No
Eco_266	Buchan Hill Ponds	24.30	24.40	2.53	2.54	No	No	No

Job number 267398-00  
Date 02 November 2023

ID	SSSI	Total Concentration ( $\mu\text{g}/\text{m}^3$ )				Change as % of Critical Level $\geq 1\%$		
		DM NO <sub>x</sub>	DS NO <sub>x</sub>	DM NH <sub>3</sub>	DS NH <sub>3</sub>	NO <sub>x</sub> (30 $\mu\text{g}/\text{m}^3$ )	NH <sub>3</sub> (1 $\mu\text{g}/\text{m}^3$ )	NH <sub>3</sub> (3 $\mu\text{g}/\text{m}^3$ )
Eco_285	Chantry Mill	8.90	8.90	1.26	1.27	No	No	No
Eco_306	Glover's Wood	16.90	16.40	2.13	2.07	No	No	No

Table 6: Predicted Changes in Nitrogen Deposition (kg N/ha/yr) and Acid Deposition (keq N/ha/yr) in the 2029 Construction Year

ID	SSSI	Background N Deposition (kg/ha/yr)	Process Contribution of Dry Deposition (kg/ha/yr)						Minimum CL	Change in Ndep As % Minimum CL $\geq 1\%$	Process Contribution of Acid Deposition (keq/ha/yr)			
			DM NO <sub>2</sub>	DS NO <sub>2</sub>	DM NH <sub>3</sub>	DS NH <sub>3</sub>	DM Total	DS Total			Change	DM	DS	Change
			Eco_208	Chobham Common	13.85	5.14	5.14	40.42			40.35	59.41	59.33	-0.08
Eco_210	Thorpe Park No. 1 Gravel Pit	8.13	1.22	1.22	6.58	6.57	15.93	15.92	-0.01	0	No	0.56	0.56	0.00
Eco_211	Ockham And Wisley	12.33	5.51	5.51	48.63	48.62	66.47	66.46	-0.01	10	No	3.87	3.87	0.00
Eco_213	Mole Gap To Reigate Escarpment	16.26	0.98	0.99	5.28	5.32	22.53	22.57	0.05	5	No	0.45	0.45	0.00
Eco_214	Banstead Downs	15.99	1.82	1.86	10.80	11.09	28.62	28.94	0.32	15	Yes	0.90	0.92	0.02
Eco_215	Riddlesdown	28.06	3.42	3.42	13.39	13.36	44.87	44.83	-0.04	10	No	1.20	1.20	0.00
Eco_216	Woldingham & Oxted Downs	28.68	1.99	1.99	7.08	7.08	37.75	37.76	0.01	10	No	0.65	0.65	0.00
Eco_217	Titsey Woods	27.52	11.82	11.81	64.04	63.93	103.39	103.26	-0.13	15	No	5.42	5.41	-0.01
Eco_218	Westerham Wood	27.70	9.00	9.00	42.87	42.85	79.56	79.54	-0.02	15	No	3.70	3.70	0.00
Eco_219	Sullington Warren	13.22	0.24	0.24	0.76	0.77	14.22	14.23	0.01	10	No	0.07	0.07	0.00
Eco_220	Epsom And Ashted Commons	26.98	3.47	3.49	13.69	13.75	44.15	44.22	0.07	10	No	1.23	1.23	0.01
Eco_263	Mole Gap and Reigate Escarpment	16.26	4.89	4.90	24.02	24.05	45.18	45.22	0.04	5	No	2.07	2.07	0.00
Eco_266	Buchan Hill Ponds	25.64	2.83	2.85	10.36	10.42	38.84	38.91	0.07	10	No	0.94	0.95	0.00
Eco_285	Chantry Mill	0.00	0.33	0.33	1.28	1.29	1.61	1.62	0.01	0	No	0.12	0.12	0.00
Eco_306	Glover's Wood	25.52	1.97	1.87	7.26	6.78	34.75	34.17	-0.58	10	No	0.66	0.62	-0.04

Job number 267398-00  
Date 02 November 2023

**Table 7: Predicted NO<sub>x</sub> and NH<sub>3</sub> Concentrations (µg/m<sup>3</sup>) and Impacts at Ecological Receptors for the 2029 Assessment Year**

ID	SSSI	Total Concentration (µg/m <sup>3</sup> )				Change as % of Critical Level >=1%		
		DM NO <sub>x</sub>	DS NO <sub>x</sub>	DM NH <sub>3</sub>	DS NH <sub>3</sub>	NO <sub>x</sub> (30µg/m <sup>3</sup> )	NH <sub>3</sub> (1µg/m <sup>3</sup> )	NH <sub>3</sub> (3µg/m <sup>3</sup> )
Eco_208	Chobham Common	68.00	68.10	7.47	7.48	No	Yes	No
Eco_210	Thorpe Park No. 1 Gravel Pit	26.80	26.80	2.33	2.32	No	No	No
Eco_211	Ockham And Wisley	79.70	79.70	9.57	9.57	No	No	No
Eco_213	Mole Gap To Reigate Escarpment	19.70	19.70	2.24	2.24	No	No	No
Eco_214	Banstead Downs	27.70	27.60	3.08	3.07	No	No	No
Eco_215	Riddlesdown	26.00	26.00	2.66	2.66	No	No	No
Eco_216	Woldingham & Oxted Downs	18.70	18.70	2.04	2.04	No	No	No
Eco_217	Titsey Woods	79.00	79.20	8.19	8.21	No	Yes	No
Eco_218	Westerham Wood	56.50	56.60	5.92	5.94	No	Yes	No
Eco_219	Sullington Warren	9.10	9.10	1.27	1.27	No	No	No
Eco_220	Epsom And Ashted Commons	26.60	26.60	2.72	2.72	No	No	No
Eco_263	Mole Gap and Reigate Escarpment	31.70	31.80	3.99	3.99	No	No	No
Eco_266	Buchan Hill Ponds	21.70	21.70	2.26	2.27	No	No	No
Eco_285	Chantry Mill	8.70	8.70	1.23	1.23	No	No	No
Eco_306	Glover's Wood	15.60	15.60	1.97	1.97	No	No	No

**Table 8: Predicted Changes in Nitrogen Deposition (kg N/ha/yr) and Acid Deposition (keq N/ha/yr) in the 2029 Assessment Year**

ID	SSSI	Background N Deposition (kg/ha/yr)	Process Contribution of Dry Deposition (kg/ha/yr)							Minimum CL	Change in Ndep As % Minimum CL >=1%	Process Contribution of Acid Deposition (keq/ha/yr)		
			DM NO <sub>2</sub>	DS NO <sub>2</sub>	DM NH <sub>3</sub>	DS NH <sub>3</sub>	DM Total	DS Total	Change			DM	DS	Change
			Eco_208	Chobham Common	13.85	4.42	4.43	32.61	32.67			50.88	50.94	0.06
Eco_210	Thorpe Park No. 1 Gravel Pit	8.13	1.00	1.00	5.33	5.33	14.46	14.46	0.00	0	No	0.45	0.45	0.00
Eco_211	Ockham And Wisley	12.33	5.07	5.07	43.00	42.98	60.41	60.39	-0.02	10	No	3.43	3.43	0.00



Job number 267398-00  
Date 02 November 2023

ID	SSSI	Background N Deposition (kg/ha/yr)	Process Contribution of Dry Deposition (kg/ha/yr)							Minimum CL	Change in Ndep As % Minimum CL>=1%	Process Contribution of Acid Deposition (keq/ha/yr)		
			DM NO <sub>2</sub>	DS NO <sub>2</sub>	DM NH <sub>3</sub>	DS NH <sub>3</sub>	DM Total	DS Total	Change			DM	DS	Change
			Eco_213	Mole Gap To Reigate Escarpment	16.26	0.82	0.83	4.35						
Eco_214	Banstead Downs	15.99	1.50	1.50	8.71	8.70	26.21	26.20	-0.01	15	No	0.73	0.73	0.00
Eco_215	Riddlesdown	28.06	2.78	2.78	10.59	10.59	41.43	41.42	-0.01	10	No	0.96	0.95	0.00
Eco_216	Woldingham & Oxted Downs	28.68	1.65	1.66	5.75	5.77	36.09	36.11	0.02	10	No	0.53	0.53	0.00
Eco_217	Titsey Woods	27.52	10.52	10.55	53.72	53.91	91.75	91.98	0.22	15	No	4.59	4.60	0.02
Eco_218	Westerham Wood	27.70	7.93	7.95	36.06	36.19	71.70	71.84	0.14	15	No	3.14	3.15	0.01
Eco_219	Sullington Warren	13.22	0.19	0.19	0.57	0.57	13.98	13.98	0.00	10	No	0.05	0.05	0.00
Eco_220	Epsom And Ashted Commons	26.98	2.87	2.88	11.06	11.09	40.92	40.95	0.03	10	No	1.00	1.00	0.00
Eco_263	Mole Gap and Reigate Escarpment	16.26	4.22	4.22	20.18	20.18	40.66	40.67	0.01	5	No	1.74	1.74	0.00
Eco_266	Buchan Hill Ponds	25.64	2.33	2.33	8.30	8.32	36.28	36.29	0.01	10	No	0.76	0.76	0.00
Eco_285	Chantry Mill	0.00	0.27	0.27	1.02	1.02	1.29	1.29	0.00	0	No	0.09	0.09	0.00
Eco_306	Glover's Wood	25.52	1.69	1.71	6.00	6.03	33.21	33.26	0.05	10	No	0.55	0.55	0.00

Table 9: Predicted NO<sub>x</sub> and NH<sub>3</sub> Concentrations (µg/m<sup>3</sup>) and Impacts at Ecological Receptors for the 2032 Assessment Year

ID	SSSI	Total Concentration (µg/m <sup>3</sup> )				Change as % of Critical Level >=1%		
		DM NO <sub>x</sub>	DS NO <sub>x</sub>	DM NH <sub>3</sub>	DS NH <sub>3</sub>	NO <sub>x</sub> (30µg/m <sup>3</sup> )	NH <sub>3</sub> (1µg/m <sup>3</sup> )	NH <sub>3</sub> (3µg/m <sup>3</sup> )
Eco_208	Chobham Common	61.00	61.10	7.12	7.13	No	Yes	No
Eco_210	Thorpe Park No. 1 Gravel Pit	25.50	25.60	2.31	2.31	No	No	No
Eco_211	Ockham And Wisley	74.50	75.00	9.48	9.55	Yes	Yes	Yes
Eco_213	Mole Gap To Reigate Escarpment	18.70	18.70	2.21	2.20	No	No	No
Eco_214	Banstead Downs	26.70	26.80	3.12	3.12	No	No	No
Eco_215	Riddlesdown	24.80	24.90	2.66	2.67	No	No	No
Eco_216	Woldingham & Oxted Downs	18.10	18.20	2.06	2.07	No	No	No

Job number 267398-00  
Date 02 November 2023

ID	SSSI	Total Concentration ( $\mu\text{g}/\text{m}^3$ )				Change as % of Critical Level $\geq 1\%$		
		DM NO <sub>x</sub>	DS NO <sub>x</sub>	DM NH <sub>3</sub>	DS NH <sub>3</sub>	NO <sub>x</sub> (30 $\mu\text{g}/\text{m}^3$ )	NH <sub>3</sub> (1 $\mu\text{g}/\text{m}^3$ )	NH <sub>3</sub> (3 $\mu\text{g}/\text{m}^3$ )
Eco_217	Titsey Woods	75.10	76.00	8.36	8.45	Yes	Yes	Yes
Eco_218	Westerham Wood	53.80	54.40	6.04	6.10	Yes	Yes	Yes
Eco_219	Sullington Warren	8.90	8.90	1.27	1.27	No	No	No
Eco_220	Epsom And Ashtead Commons	25.30	25.50	2.73	2.75	No	Yes	No
Eco_263	Mole Gap and Reigate Escarpment	30.10	30.40	3.98	4.01	No	Yes	Yes
Eco_266	Buchan Hill Ponds	20.60	20.70	2.26	2.27	No	Yes	No
Eco_285	Chantry Mill	8.40	8.50	1.23	1.23	No	No	No
Eco_306	Glover's Wood	14.90	14.90	1.95	1.92	No	No	No

Table 10: Predicted Changes in Nitrogen Deposition (kg N/ha/yr) and Acid Deposition (keq N/ha/yr) in the 2032 Assessment Year

ID	SSSI	Background N Deposition (kg/ha/yr)	Process Contribution of Dry Deposition (kg/ha/yr)							Minimum CL	Change in Ndep As % Minimum CL $\geq 1\%$	Process Contribution of Acid Deposition (keq/ha/yr)		
			DM NO <sub>2</sub>	DS NO <sub>2</sub>	DM NH <sub>3</sub>	DS NH <sub>3</sub>	DM Total	DS Total	Change			DM	DS	Change
			Eco_208	Chobham Common	13.39	4.04	4.05	30.77	30.84			48.21	48.28	0.07
Eco_210	Thorpe Park No. 1 Gravel Pit	7.86	0.93	0.93	5.25	5.27	14.04	14.06	0.02	0	No	0.44	0.44	0.00
Eco_211	Ockham And Wisley	11.92	4.83	4.86	42.55	42.90	59.30	59.67	0.37	10	Yes	3.38	3.41	0.03
Eco_213	Mole Gap To Reigate Escarpment	15.72	0.76	0.76	4.21	4.18	20.68	20.67	-0.02	5	No	0.35	0.35	0.00
Eco_214	Banstead Downs	15.46	1.45	1.45	8.92	8.96	25.83	25.87	0.04	15	No	0.74	0.74	0.00
Eco_215	Riddlesdown	27.13	2.63	2.65	10.65	10.71	40.40	40.48	0.09	10	No	0.95	0.95	0.01
Eco_216	Woldingham & Oxted Downs	27.73	1.59	1.62	5.92	5.99	35.23	35.33	0.10	10	No	0.54	0.54	0.01
Eco_217	Titsey Woods	26.61	10.16	10.25	55.05	55.75	91.82	92.61	0.79	15	Yes	4.66	4.71	0.06
Eco_218	Westerham Wood	26.78	7.65	7.73	36.97	37.43	71.40	71.94	0.54	15	Yes	3.19	3.23	0.04
Eco_219	Sullington Warren	12.79	0.17	0.17	0.55	0.56	13.50	13.51	0.01	10	No	0.05	0.05	0.00
Eco_220	Epsom And Ashtead Commons	26.09	2.72	2.75	11.16	11.31	39.97	40.15	0.18	10	Yes	0.99	1.00	0.01

Job number 267398-00  
Date 02 November 2023

ID	SSSI	Background N Deposition (kg/ha/yr)	Process Contribution of Dry Deposition (kg/ha/yr)							Minimum CL	Change in Ndep As % Minimum CL>=1%	Process Contribution of Acid Deposition (keq/ha/yr)		
			DM NO <sub>2</sub>	DS NO <sub>2</sub>	DM NH <sub>3</sub>	DS NH <sub>3</sub>	DM Total	DS Total	Change			DM	DS	Change
			Eco_263	Mole Gap and Reigate Escarpment	15.72	4.00	4.06	20.11						
Eco_266	Buchan Hill Ponds	24.79	2.17	2.20	8.23	8.32	35.19	35.31	0.12	10	No	0.74	0.75	0.01
Eco_285	Chantry Mill	0.00	0.24	0.25	0.98	0.99	1.22	1.23	0.02	0	No	0.09	0.09	0.00
Eco_306	Glover's Wood	24.67	1.58	1.58	5.86	5.59	32.11	31.84	-0.27	10	No	0.53	0.51	-0.02

Table 11: Predicted NO<sub>x</sub> and NH<sub>3</sub> Concentrations (µg/m<sup>3</sup>) and Impacts at Ecological Receptors for the 2038 Assessment Year

ID	SSSI	Total Concentration (µg/m <sup>3</sup> )				Change as % of Critical Level >=1%		
		DM NO <sub>x</sub>	DS NO <sub>x</sub>	DM NH <sub>3</sub>	DS NH <sub>3</sub>	NO <sub>x</sub> (30µg/m <sup>3</sup> )	NH <sub>3</sub> (1µg/m <sup>3</sup> )	NH <sub>3</sub> (3µg/m <sup>3</sup> )
Eco_208	Chobham Common	57.40	57.20	6.67	6.65	No	No	No
Eco_210	Thorpe Park No. 1 Gravel Pit	25.20	25.20	2.27	2.27	No	No	No
Eco_211	Ockham And Wisley	77.20	76.90	9.78	9.76	No	No	No
Eco_213	Mole Gap To Reigate Escarpment	18.30	18.30	2.16	2.16	No	No	No
Eco_214	Banstead Downs	27.60	27.60	3.23	3.22	No	No	No
Eco_215	Riddlesdown	25.20	25.40	2.71	2.72	No	Yes	No
Eco_216	Woldingham & Oxted Downs	18.40	18.50	2.09	2.10	No	No	No
Eco_217	Titsey Woods	77.90	78.60	8.67	8.74	Yes	Yes	Yes
Eco_218	Westerham Wood	55.70	56.20	6.25	6.30	Yes	Yes	Yes
Eco_219	Sullington Warren	8.80	8.80	1.27	1.27	No	No	No
Eco_220	Epsom And Ashted Commons	25.70	25.80	2.77	2.78	No	No	No
Eco_263	Mole Gap and Reigate Escarpment	30.60	30.90	4.04	4.08	No	Yes	Yes
Eco_266	Buchan Hill Ponds	19.70	19.90	2.16	2.17	No	Yes	No
Eco_285	Chantry Mill	8.40	8.40	1.22	1.21	No	No	No
Eco_306	Glover's Wood	14.40	14.50	1.89	1.87	No	No	No

Job number 267398-00  
Date 02 November 2023

**Table 12: Predicted Changes in Nitrogen Deposition (kg N/ha/yr) and Acid Deposition (keq N/ha/yr) in the 2038 Assessment Year**

ID	SSSI	Background N Deposition (kg/ha/yr)	Process Contribution of Dry Deposition (kg/ha/yr)							Minimum CL	Change in Ndep As % Minimum CL>=1%	Process Contribution of Acid Deposition (keq/ha/yr)		
			DM NO <sub>2</sub>	DS NO <sub>2</sub>	DM NH <sub>3</sub>	DS NH <sub>3</sub>	DM Total	DS Total	Change			DM	DS	Change
Eco_208	Chobham Common	12.52	3.84	3.83	28.47	28.34	44.82	44.69	-0.13	10	No	2.31	2.30	-0.01
Eco_210	Thorpe Park No. 1 Gravel Pit	7.35	0.90	0.91	5.05	5.06	13.30	13.32	0.02	0	No	0.43	0.43	0.00
Eco_211	Ockham And Wisley	11.14	5.00	4.98	44.10	43.98	60.24	60.10	-0.14	10	No	3.51	3.50	-0.01
Eco_213	Mole Gap To Reigate Escarpment	14.70	0.73	0.73	3.97	3.95	19.40	19.38	-0.02	5	No	0.34	0.33	0.00
Eco_214	Banstead Downs	14.45	1.55	1.54	9.50	9.47	25.50	25.47	-0.04	15	No	0.79	0.79	0.00
Eco_215	Riddlesdown	25.35	2.73	2.76	10.99	11.10	39.08	39.21	0.14	10	No	0.98	0.99	0.01
Eco_216	Woldingham & Oxted Downs	25.92	1.67	1.70	6.18	6.24	33.77	33.86	0.08	10	No	0.56	0.57	0.01
Eco_217	Titsey Woods	24.87	10.50	10.57	57.47	58.02	92.84	93.46	0.63	15	Yes	4.85	4.90	0.04
Eco_218	Westerham Wood	25.03	7.96	8.02	38.60	38.97	71.59	72.02	0.42	15	Yes	3.33	3.36	0.03
Eco_219	Sullington Warren	11.95	0.16	0.16	0.51	0.51	12.62	12.62	0.00	10	No	0.05	0.05	0.00
Eco_220	Epsom And Ashted Commons	24.38	2.81	2.83	11.45	11.52	38.65	38.74	0.09	10	No	1.02	1.03	0.01
Eco_263	Mole Gap and Reigate Escarpment	14.70	4.14	4.19	20.61	20.87	39.45	39.75	0.30	5	Yes	1.77	1.79	0.02
Eco_266	Buchan Hill Ponds	23.17	2.02	2.05	7.52	7.60	32.71	32.83	0.12	10	No	0.68	0.69	0.01
Eco_285	Chantry Mill	0.00	0.23	0.23	0.90	0.90	1.14	1.13	-0.01	0	No	0.08	0.08	0.00
Eco_306	Glover's Wood	23.06	1.49	1.51	5.39	5.21	29.95	29.78	-0.16	10	No	0.49	0.48	-0.01



**Job number** 267398-00  
**Date** 02 November 2023

---

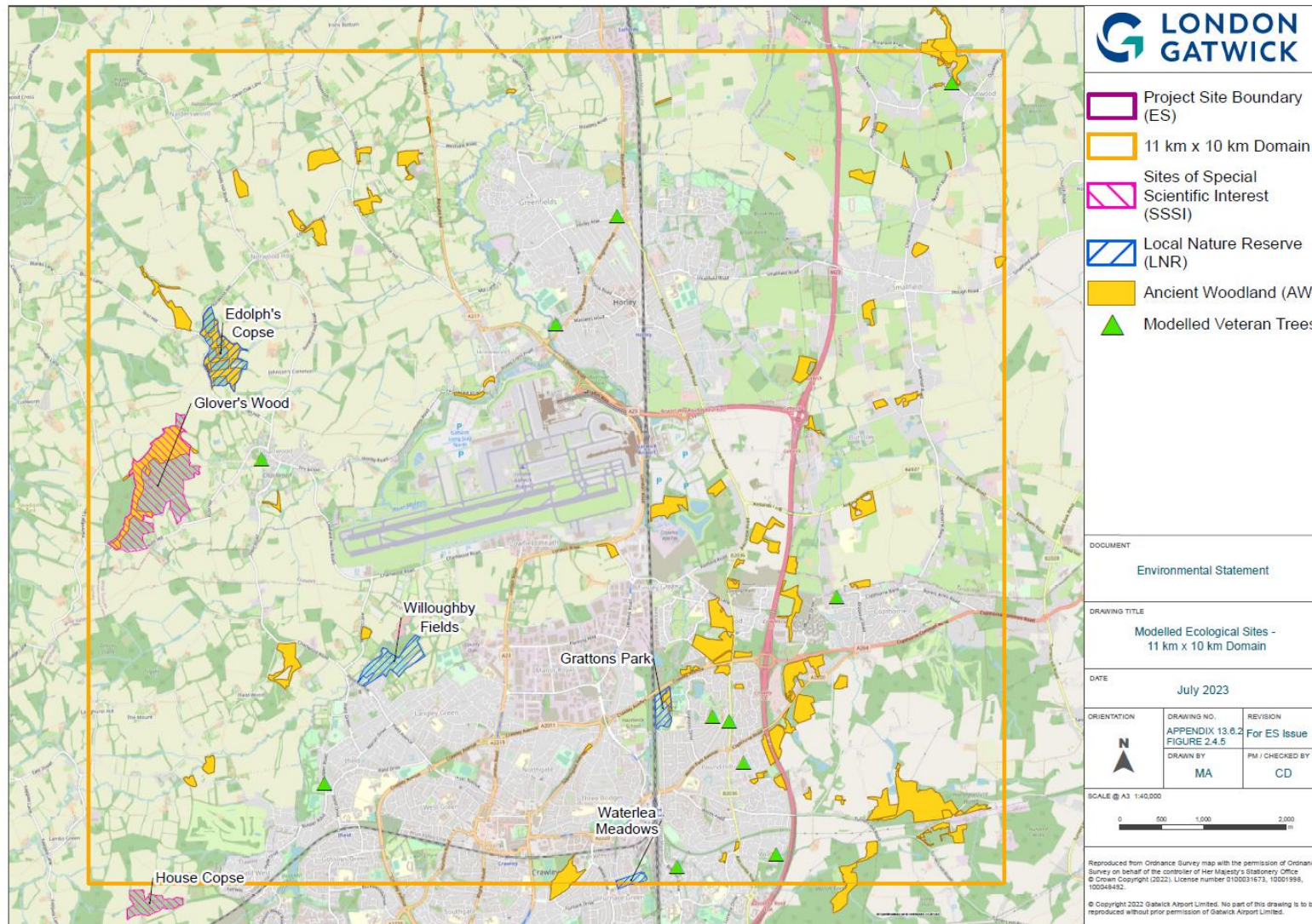
## 5. Figures

Job number

267398-00

Date

02 November 2023



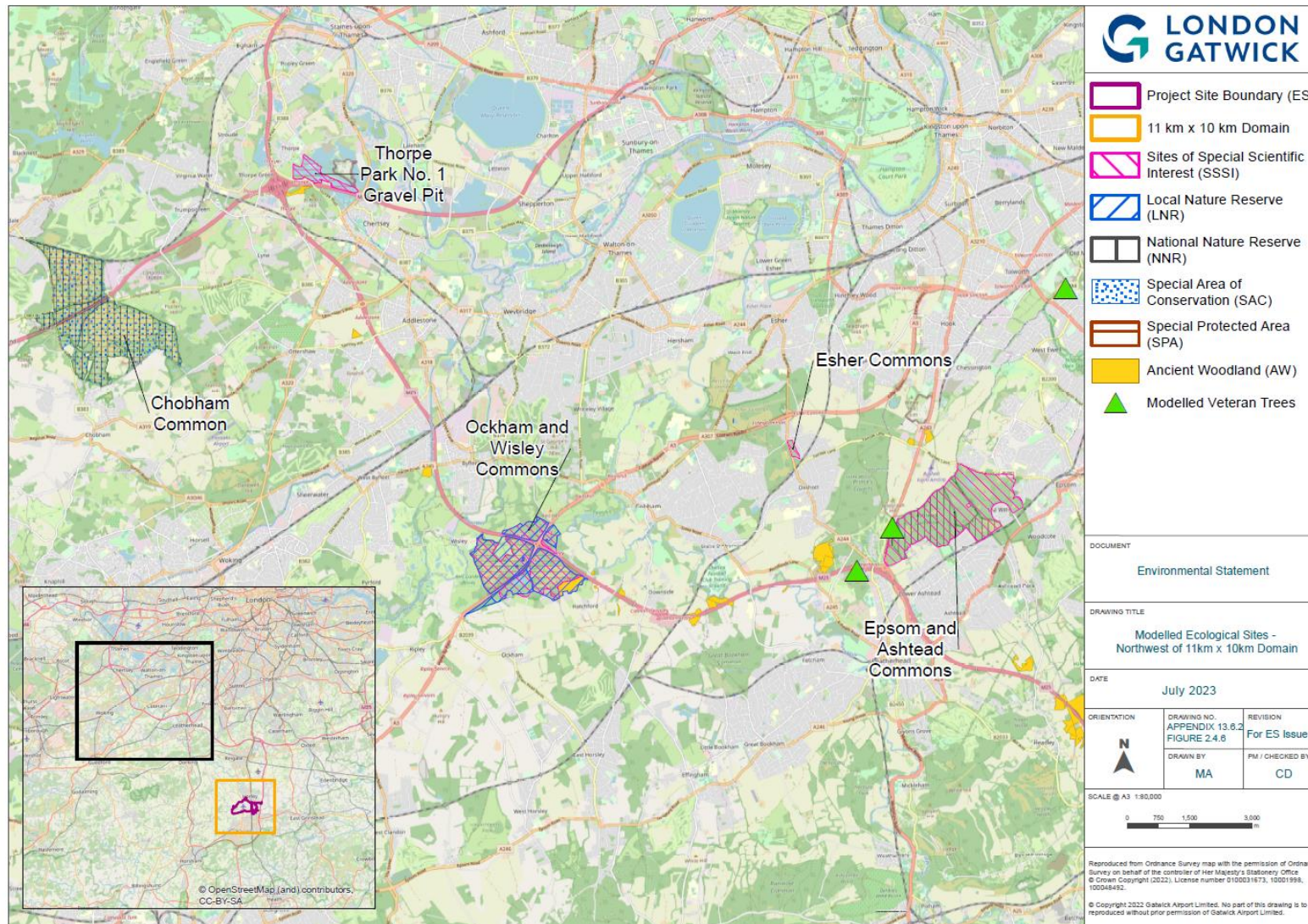


Job number

267398-00

Date

02 November 2023



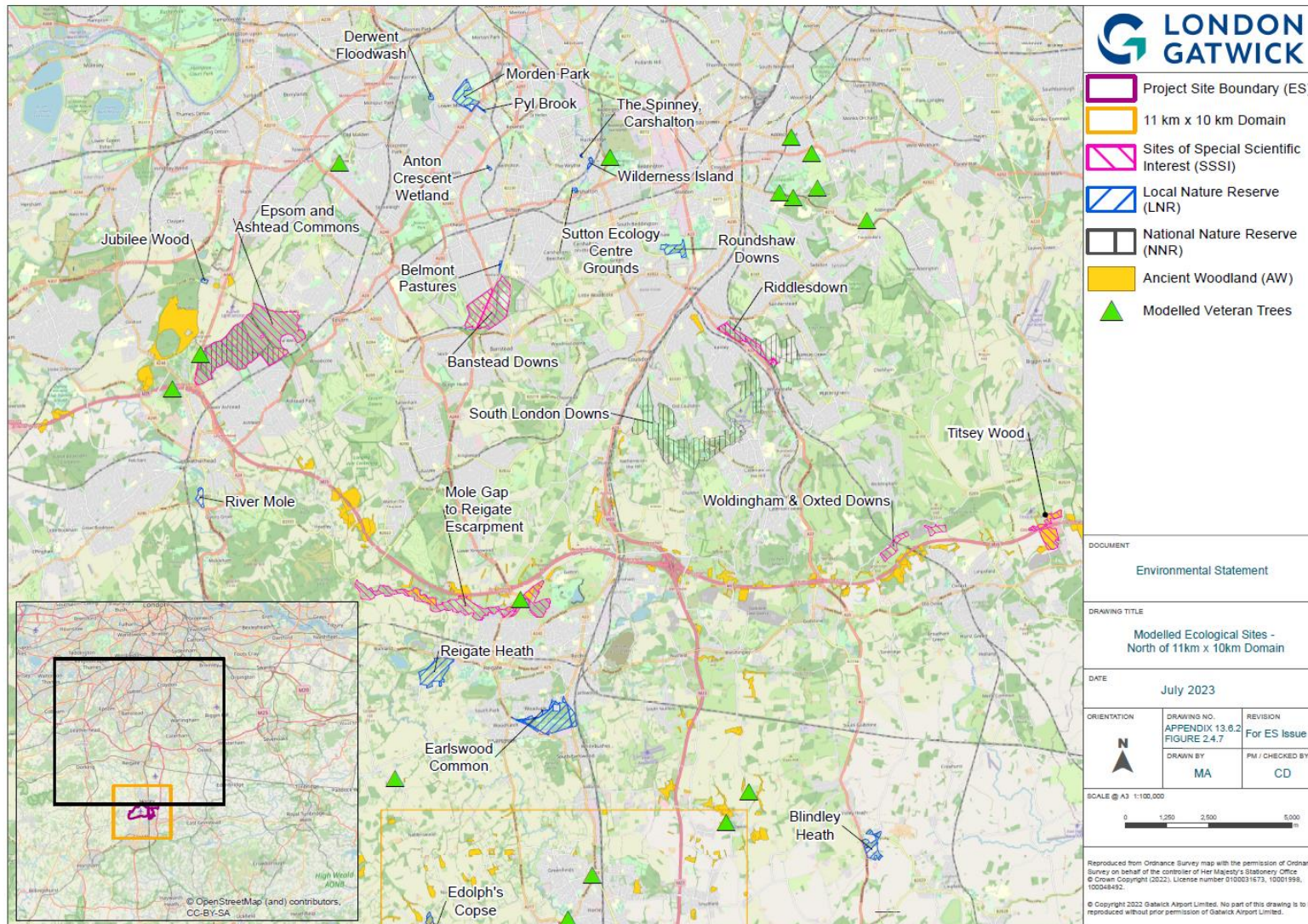


Job number

267398-00

Date

02 November 2023



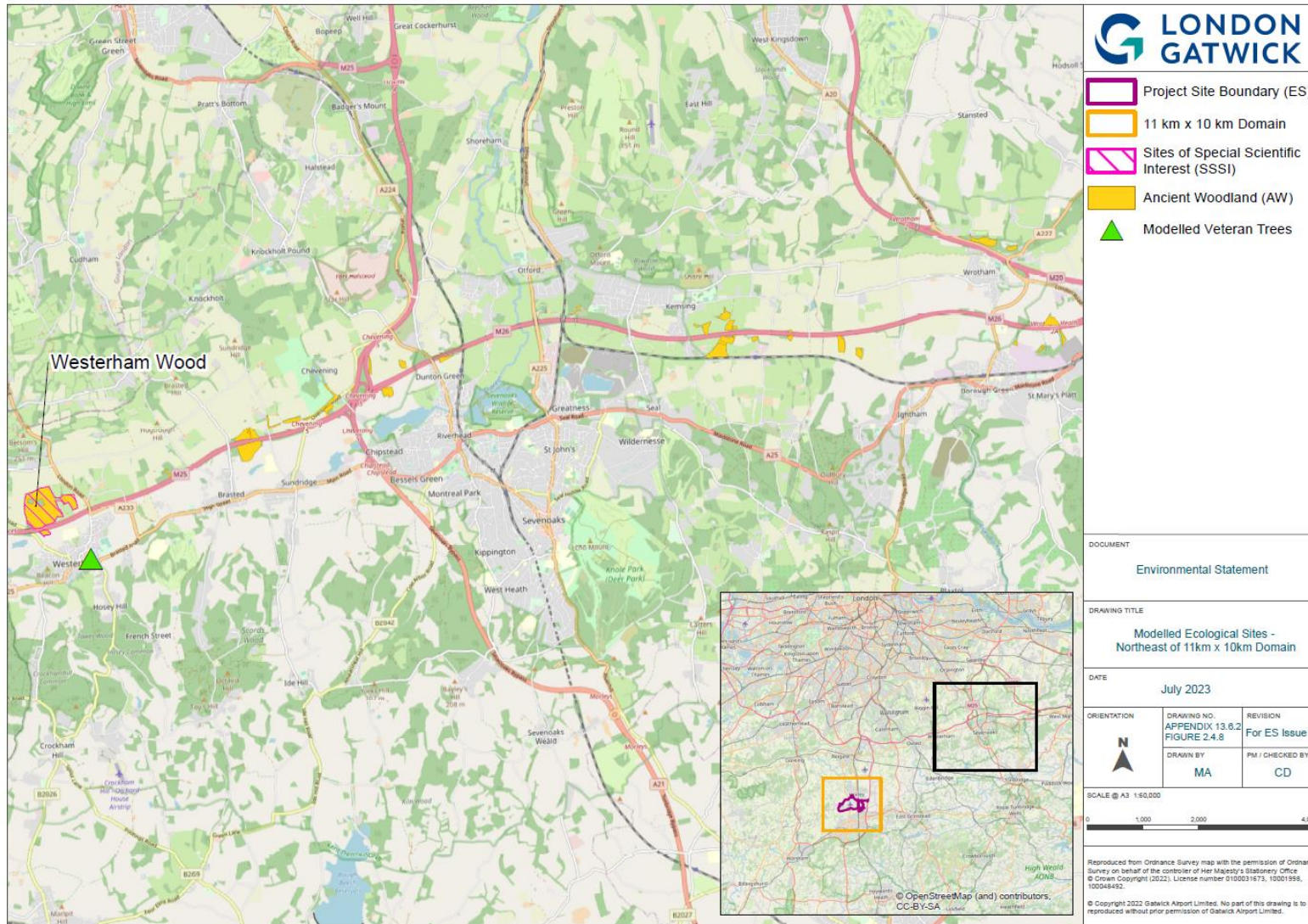


Job number

267398-00

Date

02 November 2023



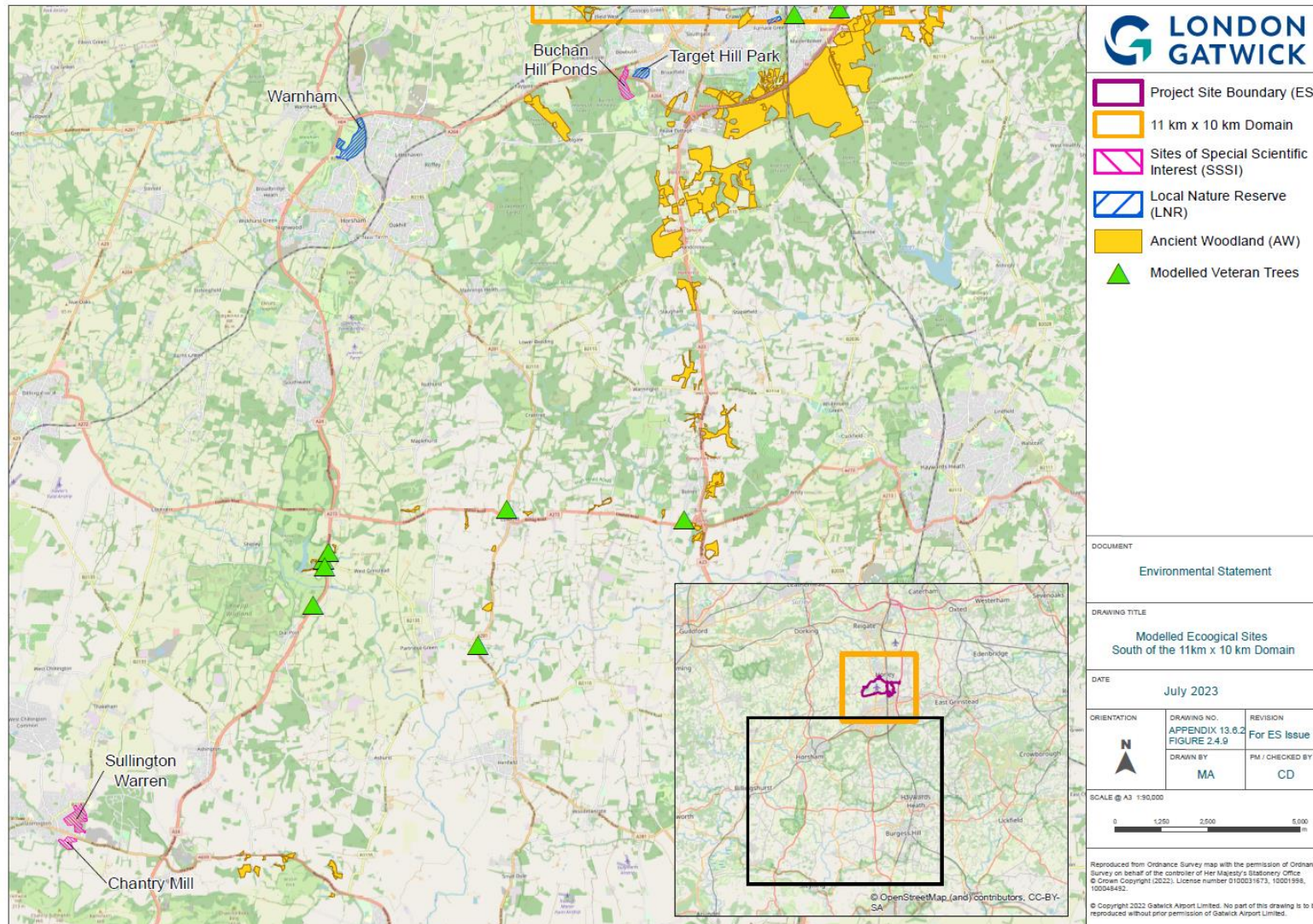


Job number

267398-00

Date

02 November 2023



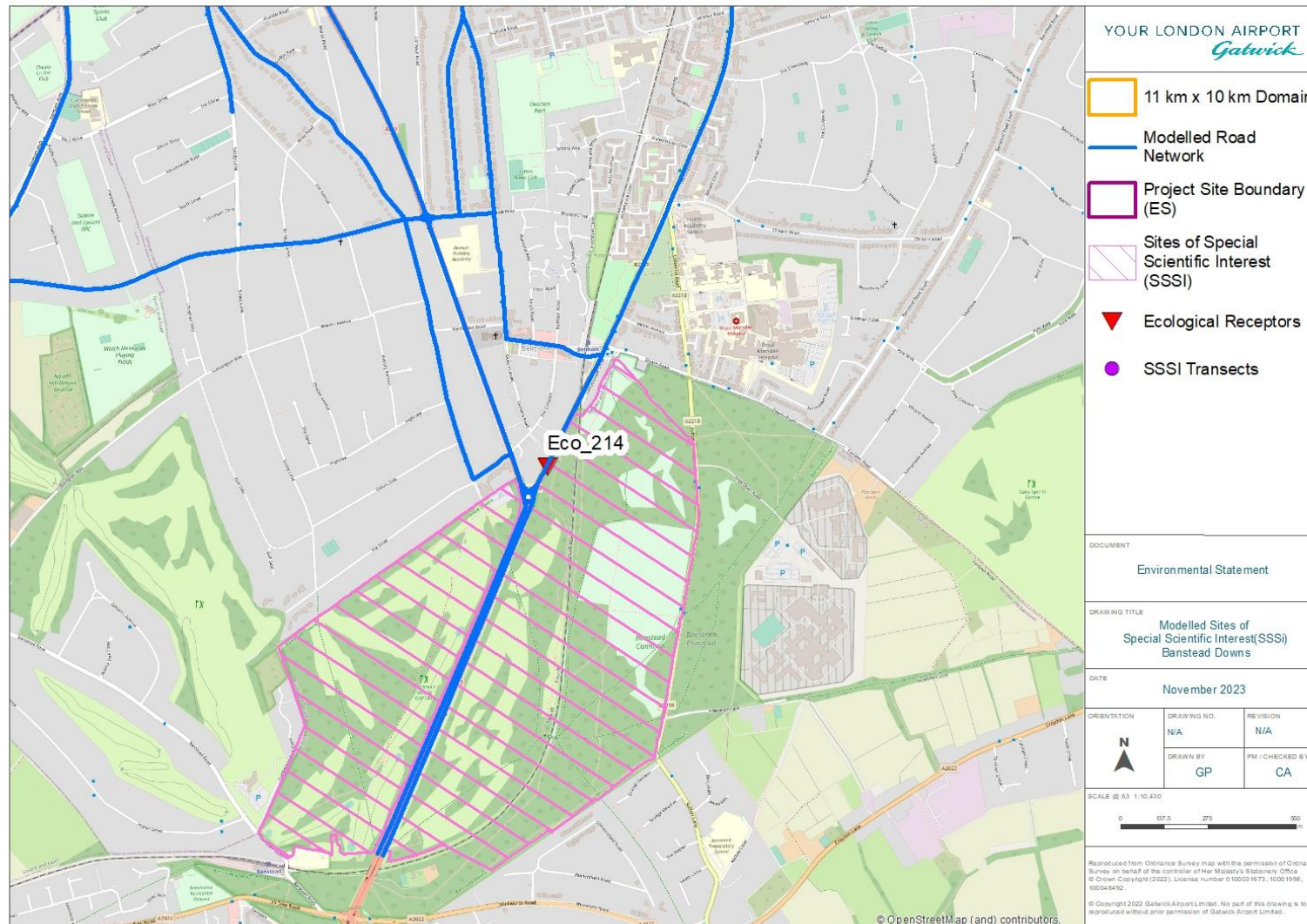


Job number

267398-00

Date

02 November 2023

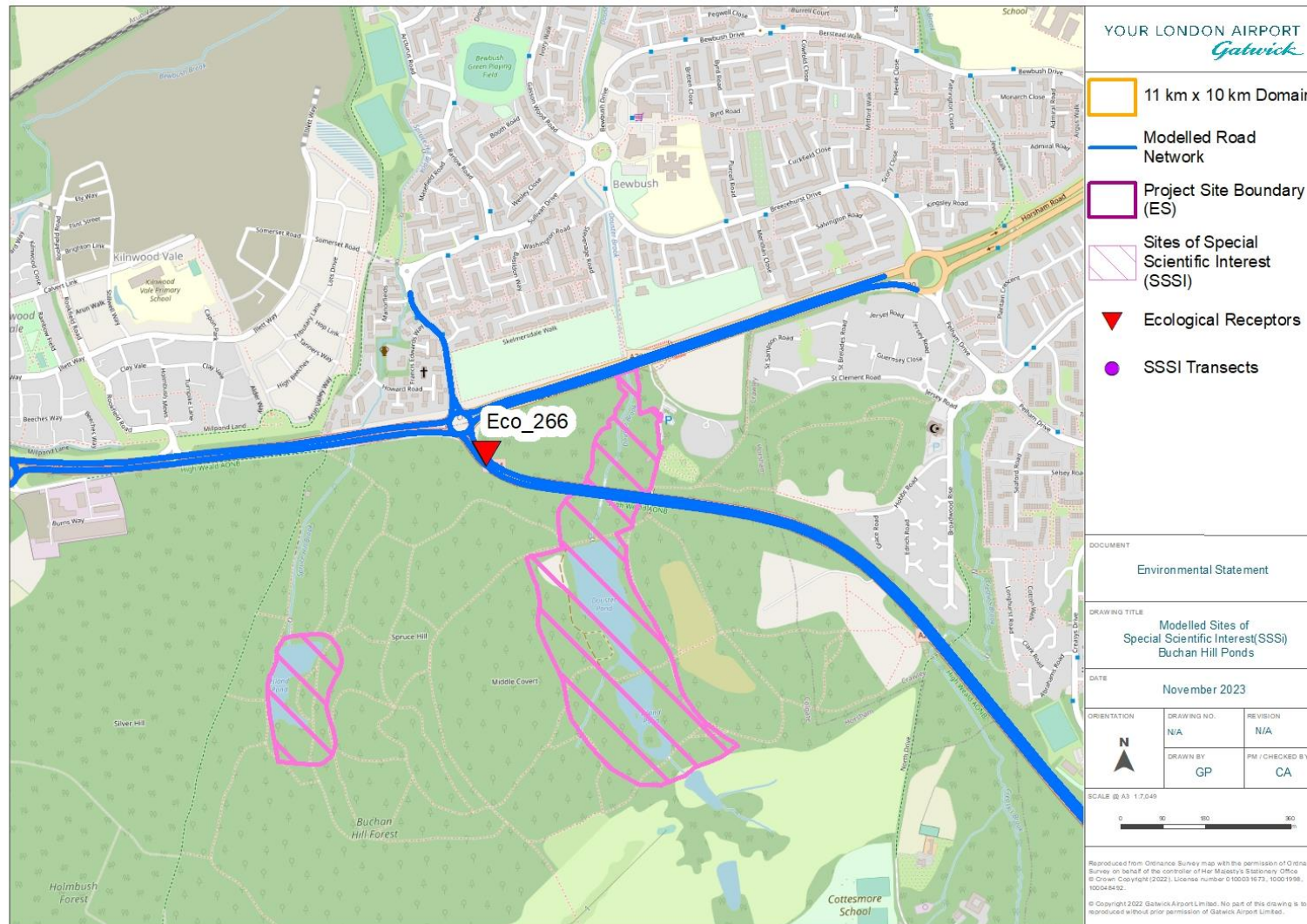


Job number

267398-00

Date

02 November 2023



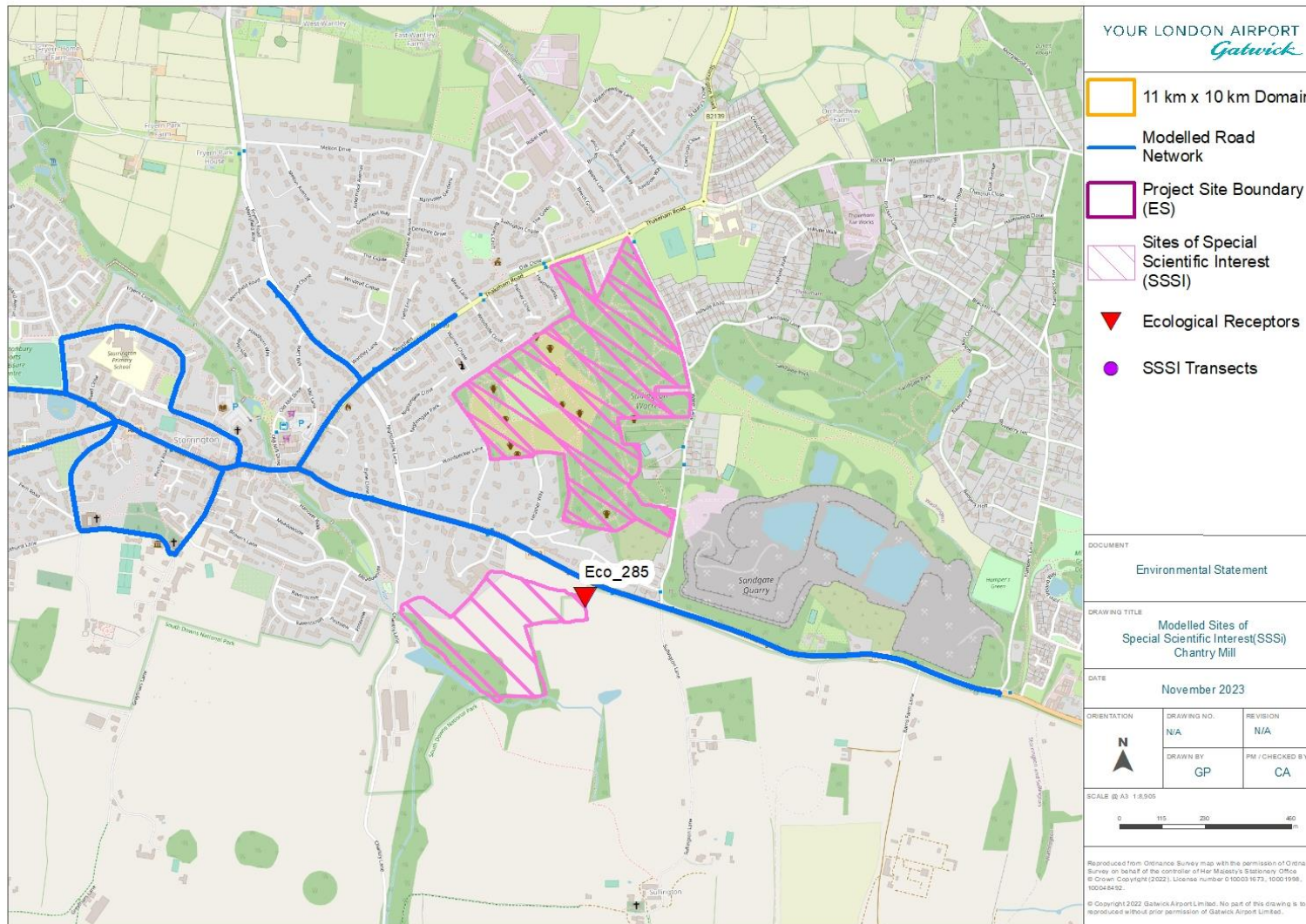


Job number

267398-00

Date

02 November 2023

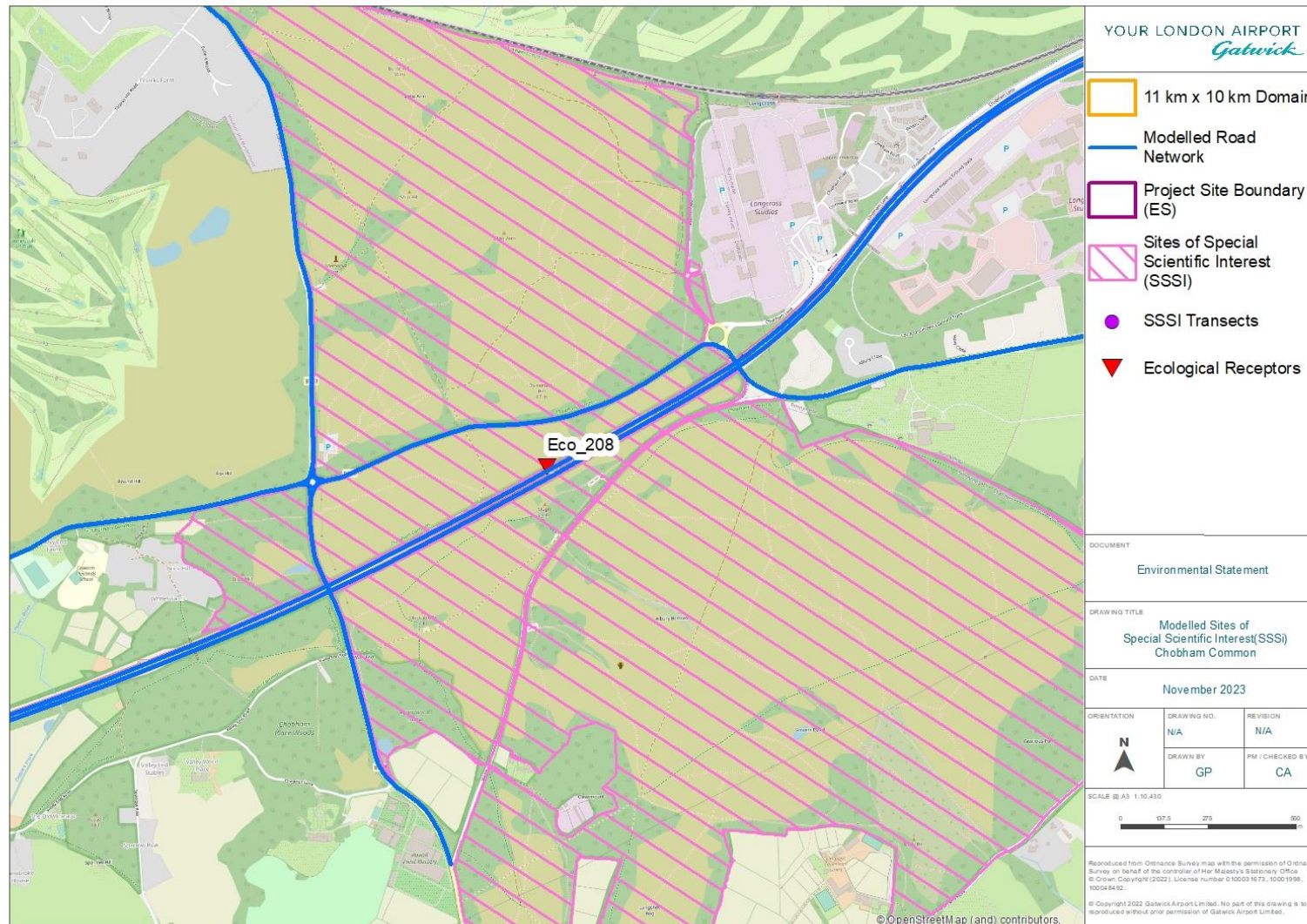


Job number

267398-00

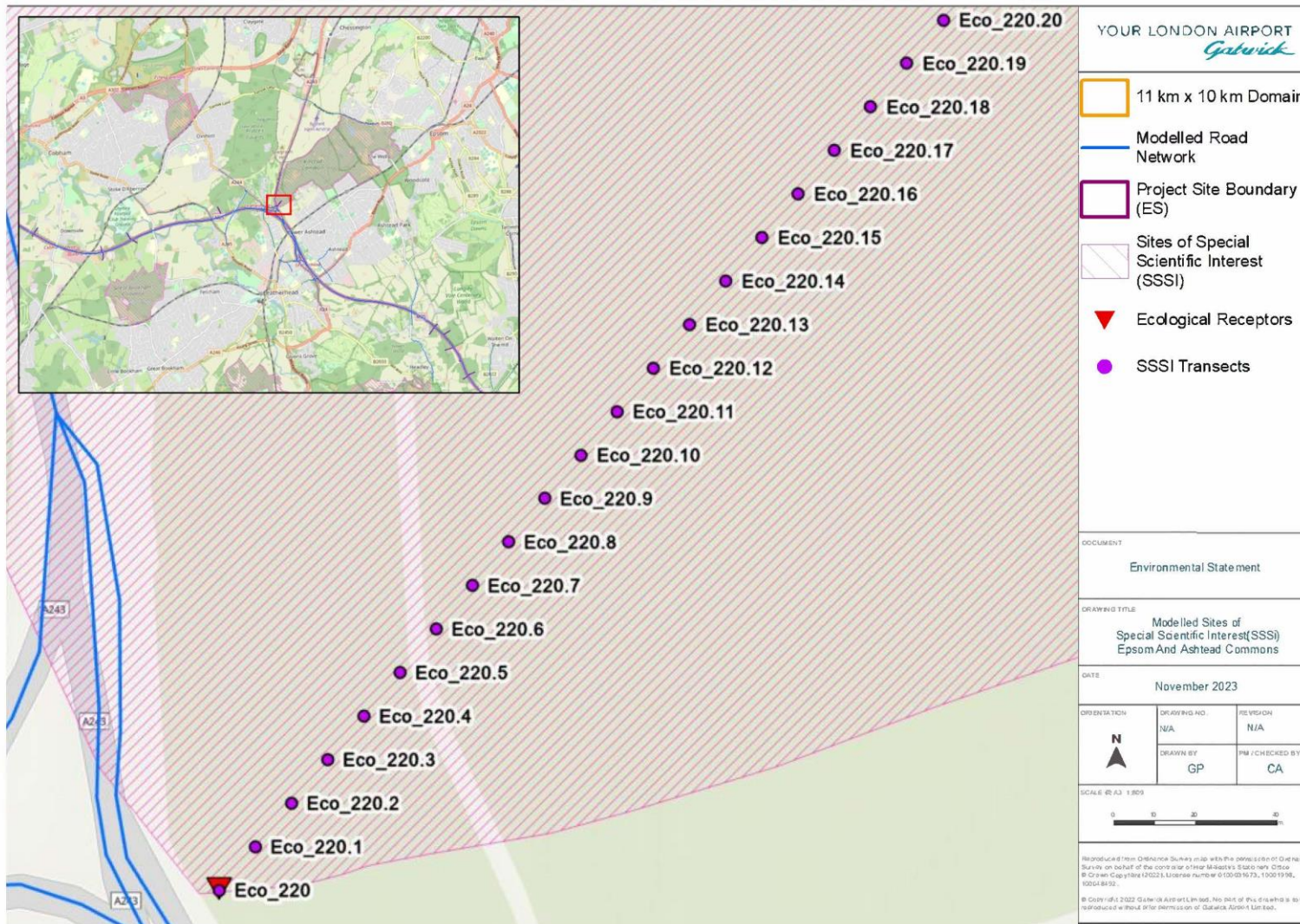
Date

02 November 2023





Job number 267398-00  
 Date 02 November 2023

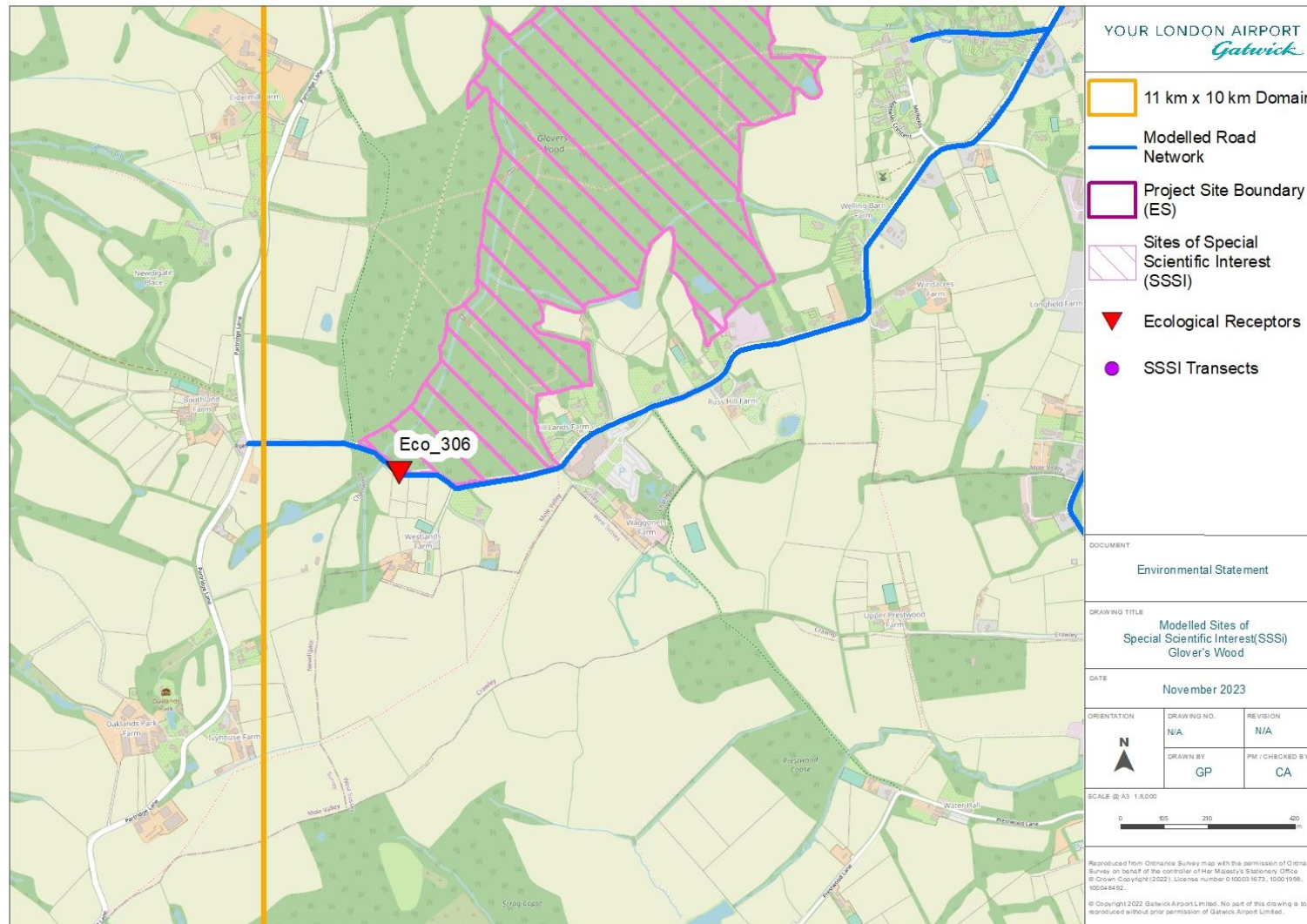


Job number

267398-00

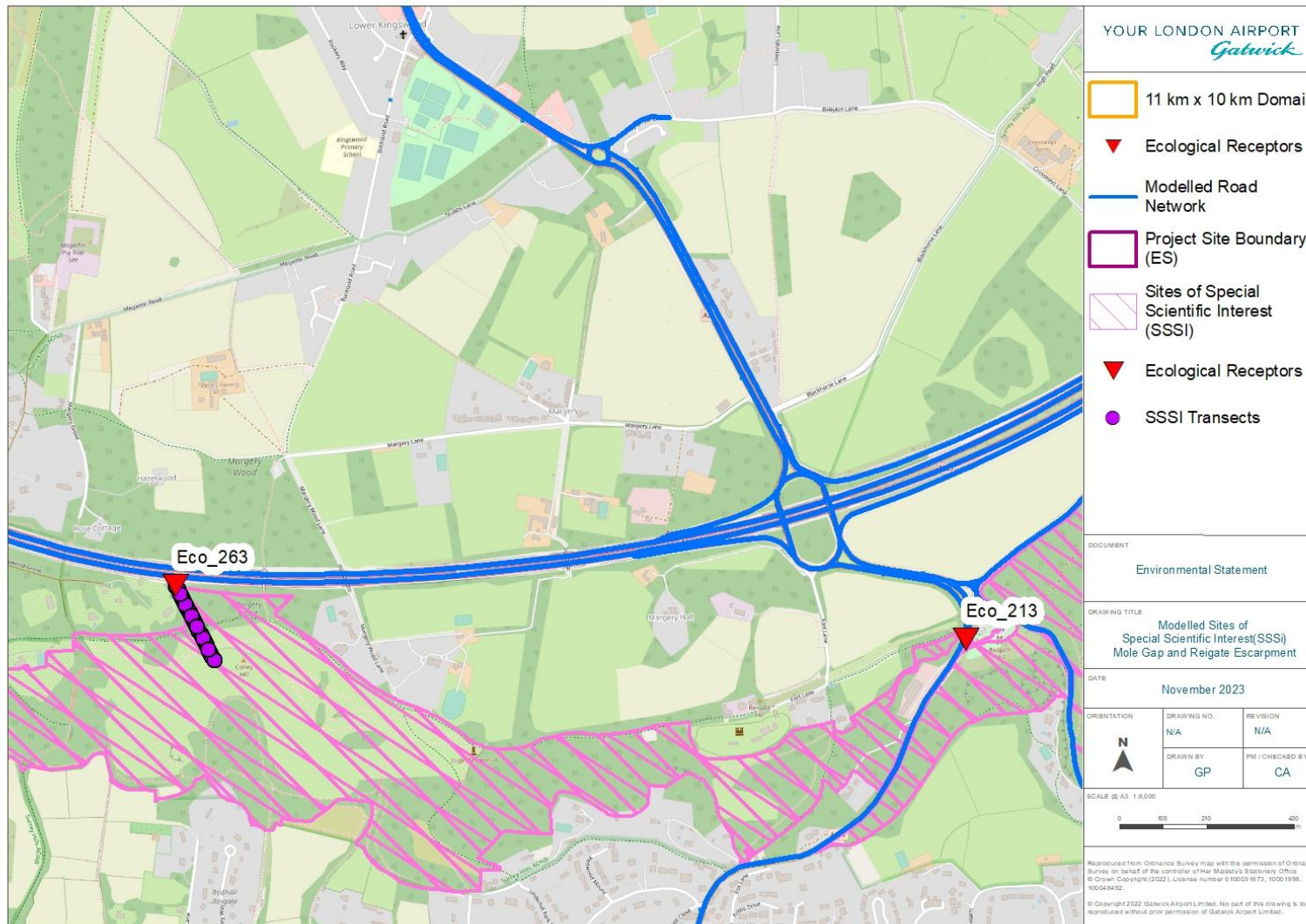
Date

02 November 2023





Job number 267398-00  
 Date 02 November 2023

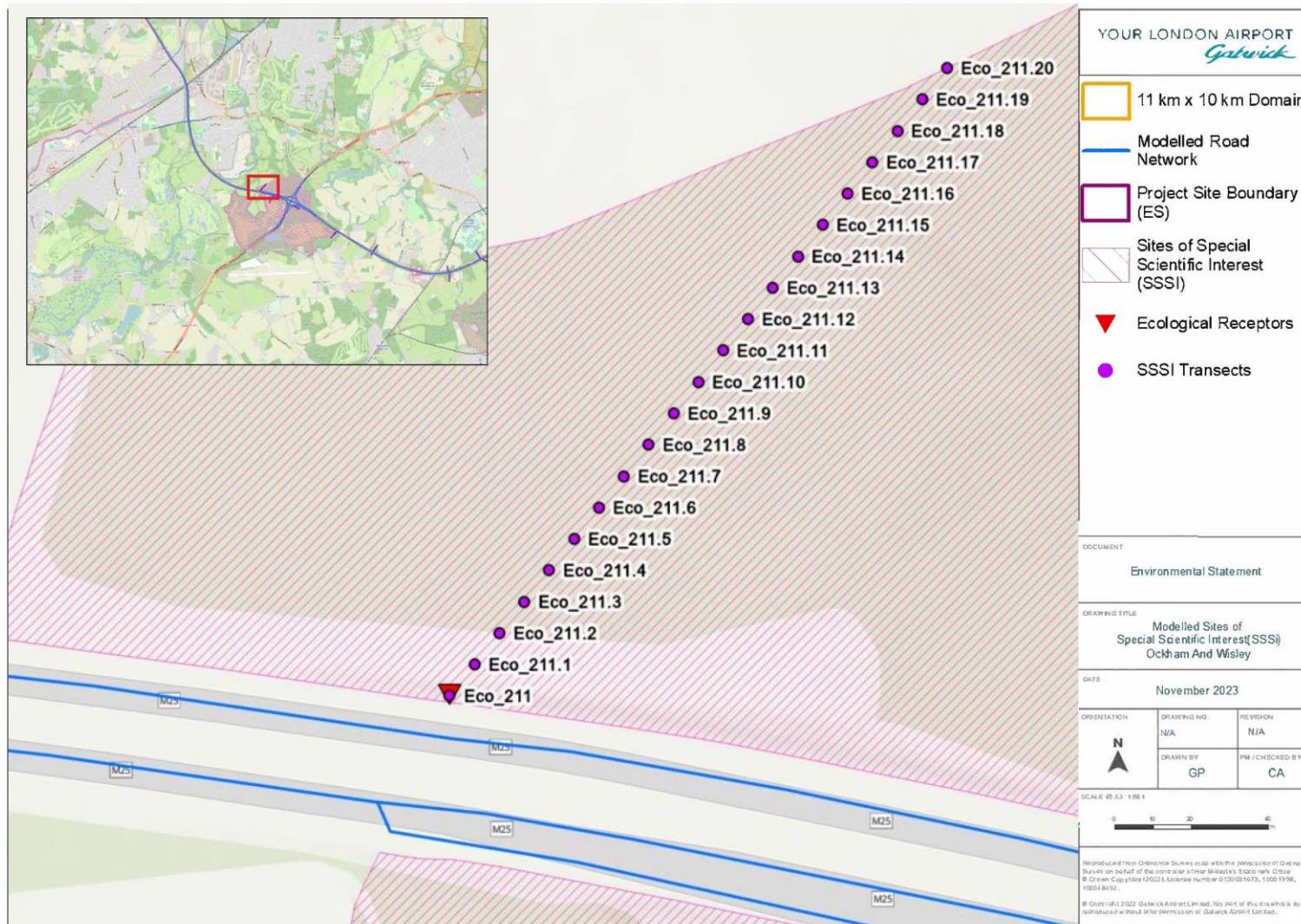


Job number

267398-00

Date

02 November 2023



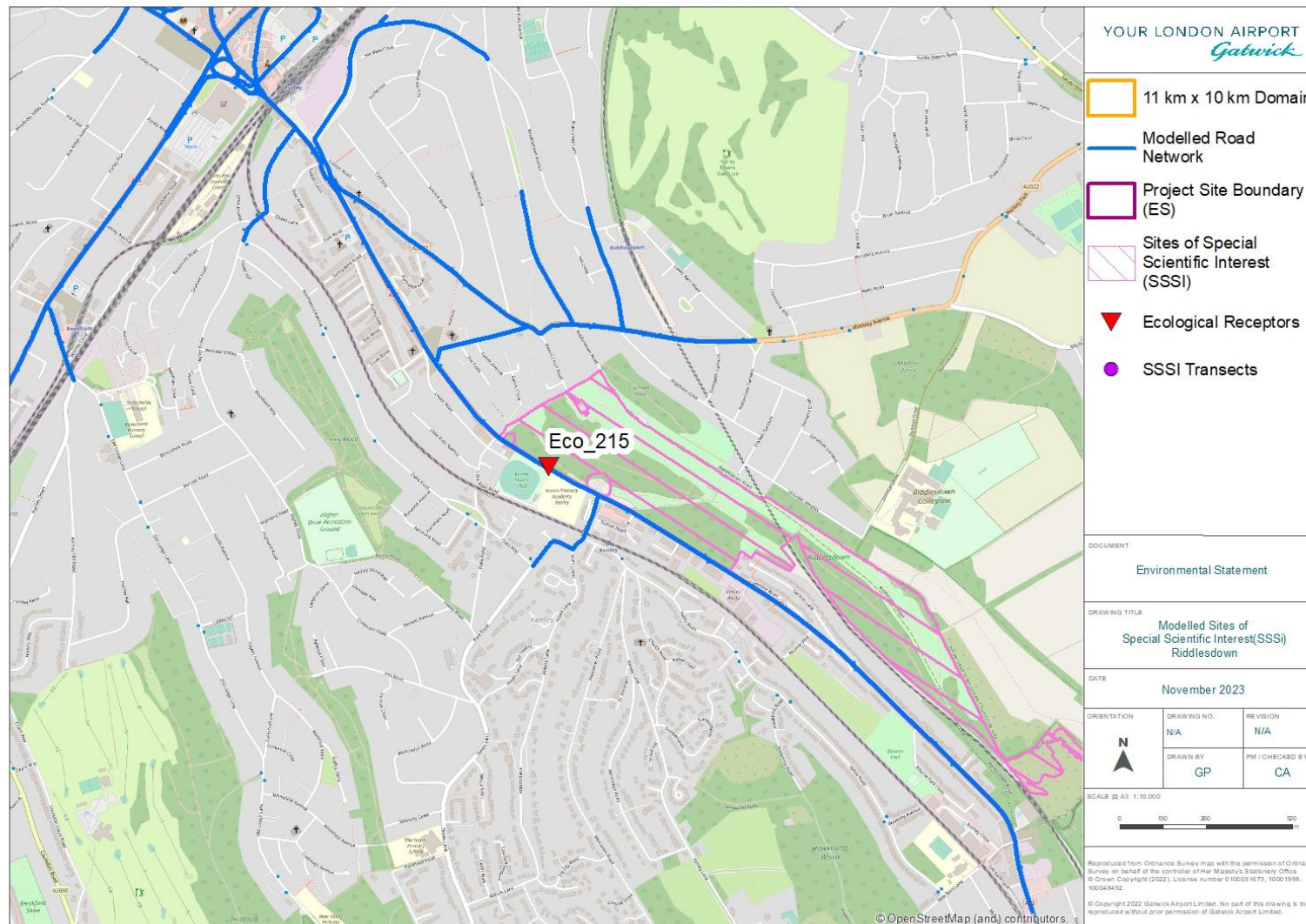


Job number

267398-00

Date

02 November 2023

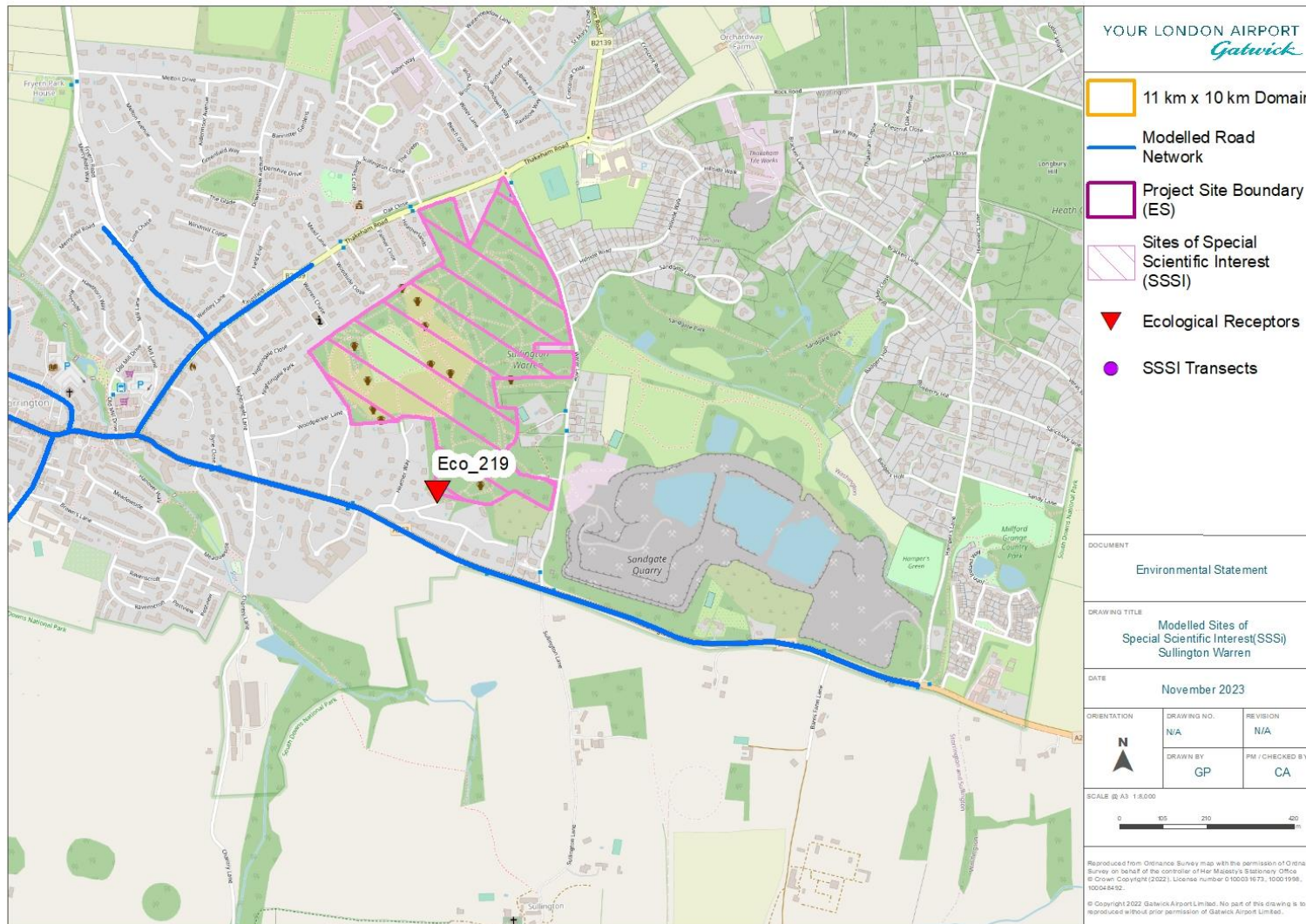


Job number

267398-00

Date

02 November 2023



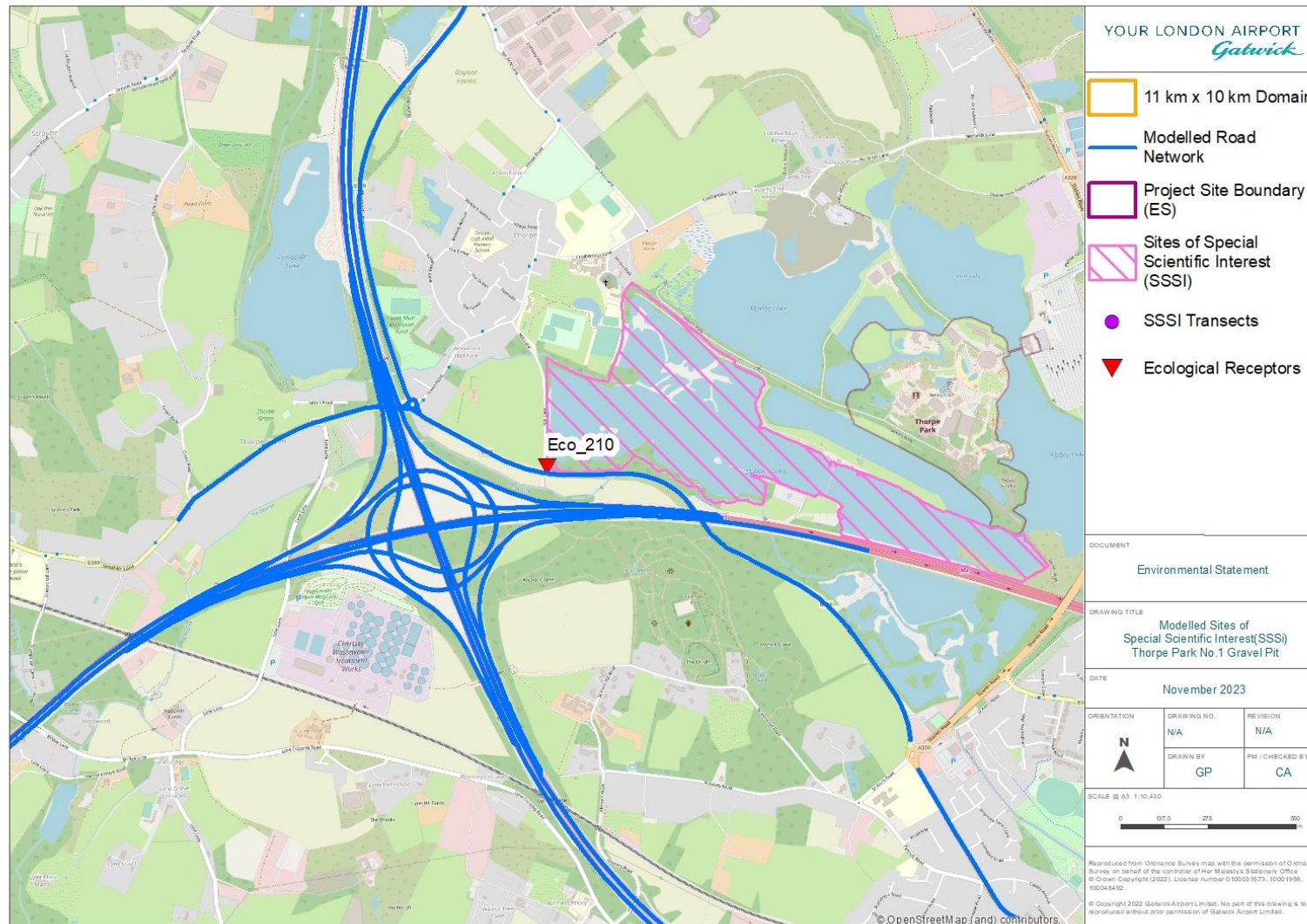


Job number

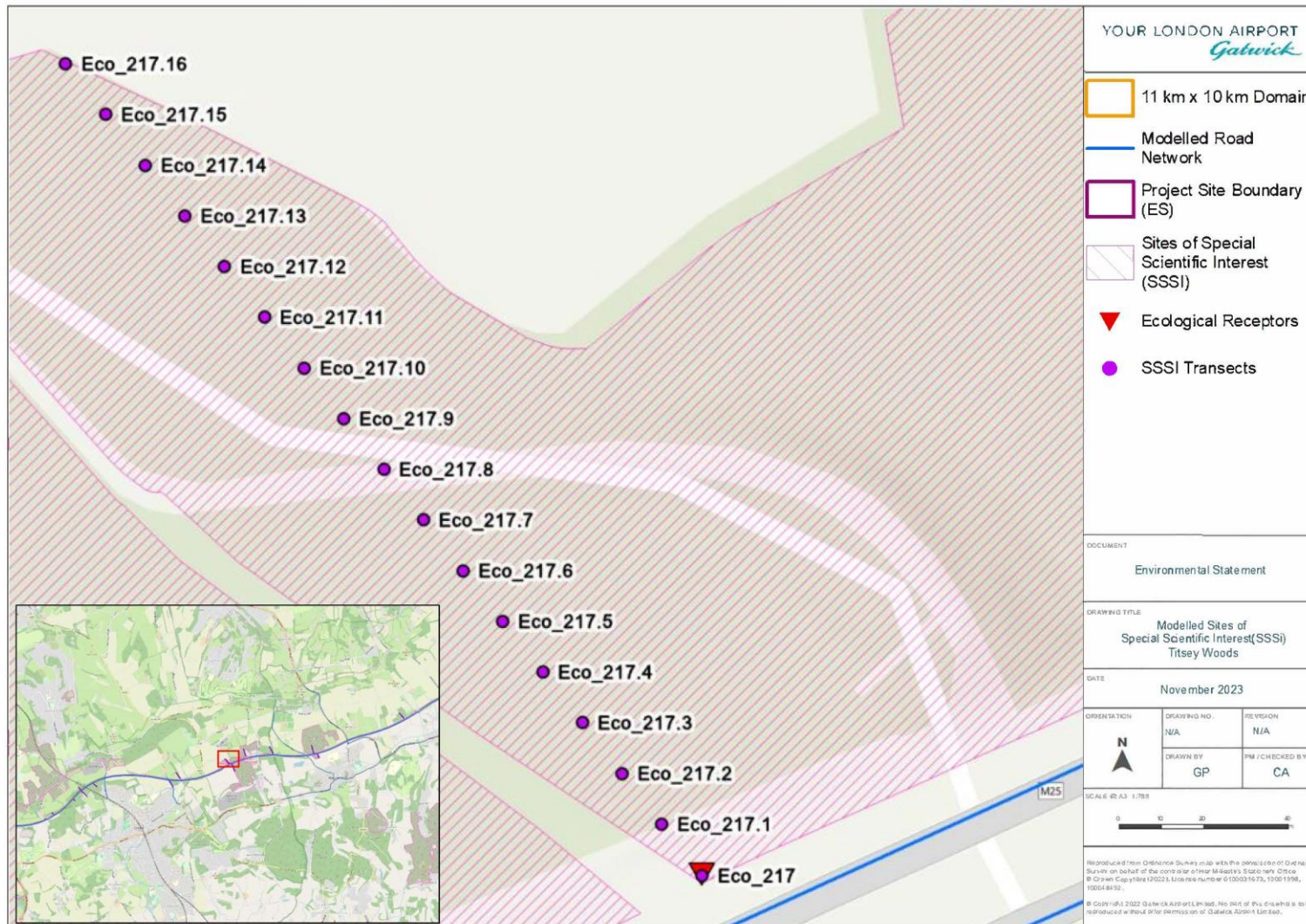
267398-00

Date

02 November 2023



Job number 267398-00  
 Date 02 November 2023



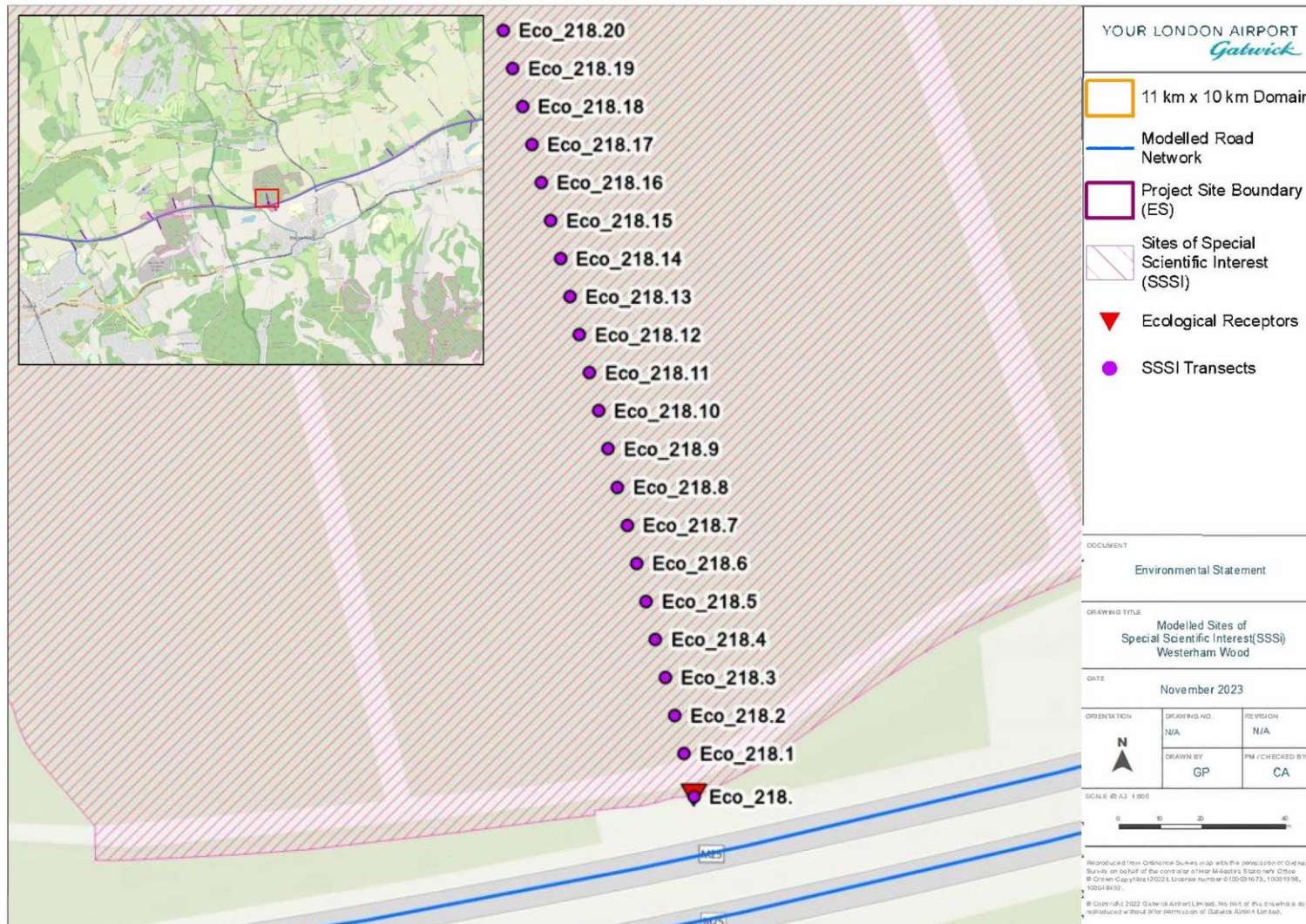


Job number

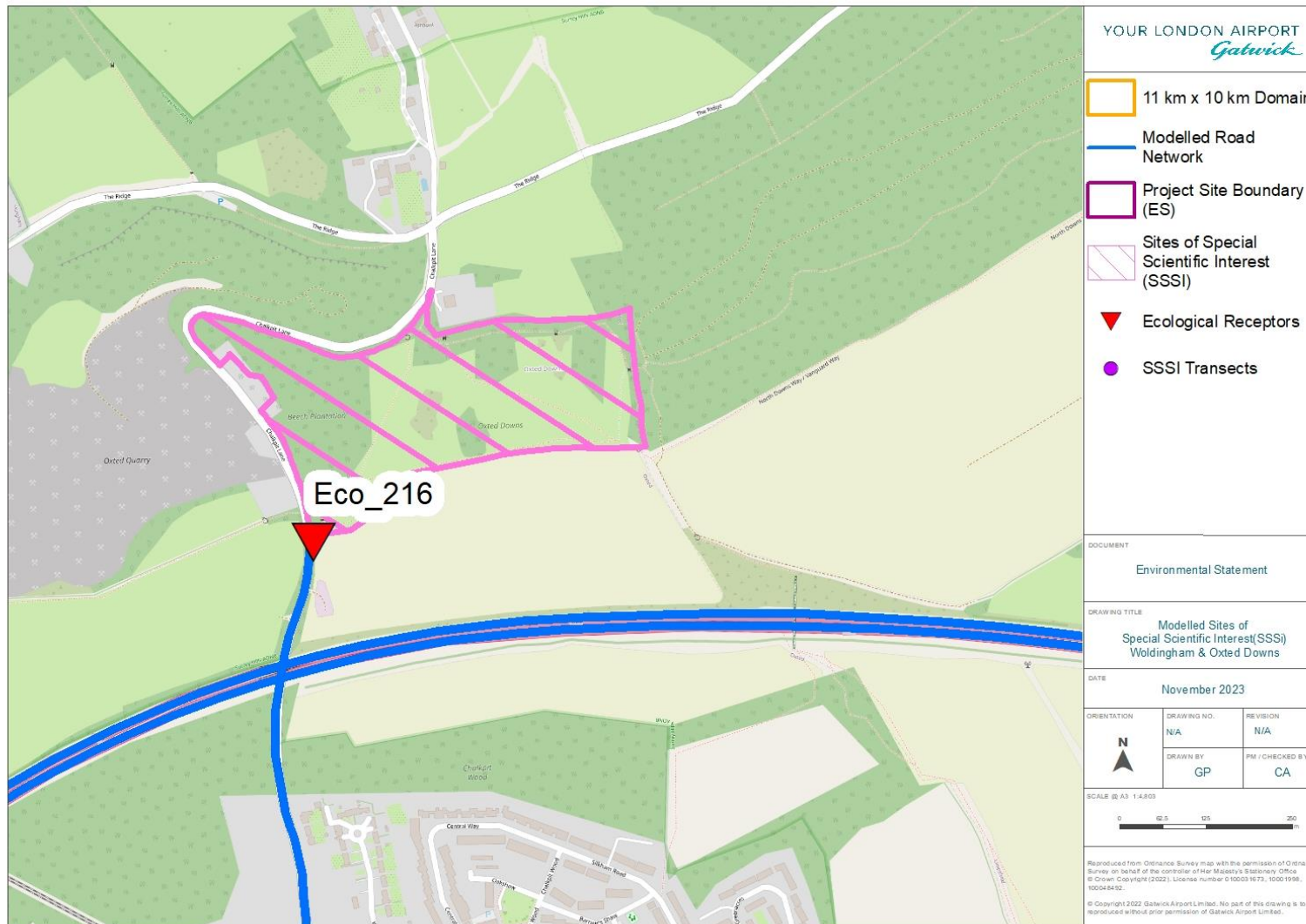
267398-00

Date

02 November 2023



Job number 267398-00  
 Date 02 November 2023





## Appendix 2 – SSSI Citations

COUNTY: SURREY, BERKSHIRE

SITE NAME: CHOBHAM COMMON

BOROUGH: SURREY HEATH/WINDSOR & MAIDENHEAD

Status: Site of Special Scientific Interest (SSSI) notified under Section 28 of the Wildlife and Countryside Act 1981. Part of the site is declared as a Local Nature Reserve (LNR) under S21 of the National Parks and Access to the Countryside Act 1949.

Local Planning Authority: Surrey Heath Borough Council, Windsor and Maidenhead Borough Council

National Grid Ref: SU 973 648

Area: 651.2 ha (1608.5 acres)

Ordnance Survey Sheets 1:50,000: 175, 176, 186 (part)

1:10,000: SU 96 NW, NE, SW, SE

Date notified (under 1949 Act): 1973

Date of last revision: 1980

Date notified (under 1981 Act): 1985

Date of last revision: 1993

Other Information: Gracious Pond is a Surrey Wildlife Trust Reserve. This site is listed in 'A Nature Conservation Review'<sup>1</sup>. It forms part of Thames Basin Heaths proposed Special Protection Area (pSPA), proposed for designation under the European Commission Directive 79/409 on the Conservation of Wild Birds (the Birds Directive).

### Reasons for Notification

Chobham Common is an area of extensive, open land which supports dry and wet heathland, bog, scrub and woodland, forming one of the largest surviving heathlands in the Thames Basin. It supports a rich variety of characteristic heathland plants and animals, including many which are rare<sup>2</sup> or scarce<sup>3</sup>. The heathland bird community is particularly rich, and includes nationally important breeding populations of nightjar *Caprimulgus europaeus*, woodlark *Lullula arborea* and Dartford warbler *Sylvia undata*, all birds listed on Annexe 1 of the Birds Directive.

Open heathland has been part of the Surrey landscape for thousands of years, during which time traditional grazing and gathering of brushwood and bracken maintained its character. Western Surrey was, at one time, largely covered by these open habitats, but drainage and development for intensive agriculture, forestry, housing and roads have severely reduced their extent, and many remnants have become invaded by scrub. Surviving examples of open heathland are thus particularly important.

The heathland has developed on the acidic soils of the tertiary sand and gravel deposits of the London basin (mainly Bagshot Sands). A prominent central ridge runs diagonally across the generally undulating terrain; in the north of the site lies another ridge and two linear depressions where the ground is waterlogged and

---

1 'A Nature Conservation Review', D A Ratcliffe (1977), Cambridge

2 Nationally rare species: recorded from 1-15 10x10 km squares in Britain, and listed in one of the draft or published Red Data Books

3 Nationally scarce species: recorded from 16-100 km squares in Britain

valley bogs have developed.

Large areas of dry heath and acid grassland occur on the higher ground along with extensive areas of bracken, gorse, birch scrub and invasive pine. Depressions in the southern part of the Common contain bog, carr, wet heath and acidic marshy grassland communities. Extensive areas of secondary mixed woodland occur around the margins of the site and at Gracious Pond, a former mediaeval fish pond. There are several small acidic ponds on the common, but these are of recent origin.

### **Dry Heath**

The dry heath and acidic grassland complexes contain heather *Calluna vulgaris*, bell heather *Erica cinerea*, dwarf gorse *Ulex minor* and bristle bent grass *Agrostis curtisii* (for which Chobham is the most easterly location in Britain). Most of the purer heather stands are even-aged; these are prevented from reaching maturity by frequent accidental fires. Purple moor-grass *Molinia caerulea* is an important component of the bristle bent grassland and tolerates all but the driest areas. A colony of Deptford pink *Dianthus armeria* (which is very rare in Surrey) occurs on a small patch of grassland at the eastern edge of the site.

### **Wet heath and bog**

The wet heath areas are dominated by cross-leaved heath *Erica tetralix* and purple moor-grass. The more boggy areas support round-leaved sundew *Drosera rotundifolia*, oblong-leaved sundew *Drosera intermedia*, cross-leaved heath, bog asphodel *Narthecium ossifragum*, common cotton grass *Eriophorum angustifolium*, bog pimpernel *Anagallis tenella* and heath spotted orchid *Dactylorhiza maculata*. Several rare Surrey species also occur in these bogs, including hare's tail cotton grass *Eriophorum vaginatum*, bogbean *Menyanthes trifoliata*, royal fern *Osmunda regalis*, the scarce<sup>3</sup> marsh gentian *Gentiana pneumonanthe* and the rare<sup>2</sup> marsh clubmoss *Lycopodiella inundata*.

### **Woodland and scrub**

Silver birch *Betula pendula* and Scots pine *Pinus sylvestris* have invaded large areas of dry heath. Areas of more mature mixed woodland contain oak *Quercus robur*. Alder *Alnus glutinosa* dominates the carr woodland at Gracious Pond and smaller areas of willow carr (*Salix* species) occur throughout the Common. Gracious Pond also contains two ponds, a stream and some drier oak woodland, and supports rich and varied populations of fungi, mosses and ferns.

### **Open water**

There are several areas of standing water on Chobham Common which are of importance primarily for the rich invertebrate fauna they support. A pond in the north-east of the site has recently been created and some of the shallower ones fill only erratically. The largest water body, adjacent to Sunningdale golf course, is used as a reservoir and is too deep to support an extensive aquatic flora. The larger pond margins are dominated by rushes (*Juncus* species).

### **Bryophytes and lichens**

The Common has a rich bryophyte (mosses and liverworts) and lichen flora. Bog mosses, including *Sphagnum compactum*, *S. palustre*, *S. recurvum* and *S. papillosum* are locally abundant in the boggy

areas. Other heathland species include the moss *Dicranum spurium* and the lichens *Cladonia strepsilis* and *C. arbuscula*.

## **Invertebrates**

The Common is a very important national site for invertebrates, particularly ants, bees and wasps (Hymenoptera), aquatic beetles (Coleoptera), flies (Diptera), butterflies and moths (Lepidoptera) and spiders (Araneae). Sixty-four scarce or rare species have been recorded. Rarities include the ant *Formica rufibarbis*, known elsewhere in Britain only in the Isles of Scilly, the robber fly *Eutolmus rufibarbis*, the saladid bug *Micranthia marginalis* and sizeable colonies of the silver-studded blue butterfly *Plebegeus argus*. Chobham Common has the largest known spider fauna in Britain (approximately 50% of all British species have been recorded here), including the rare *Oxyopes heterophthalmus*, *Cheiracanthium pennyi*, *Araneus alsine* and *Uloborus walckenaerius*.

## **Birds**

The extensive open heath and scrub within the site support many species of characteristic birds, often at high densities. The population of nightjar *Caprimulgus europaeus* is particularly large. Other rare species include woodlark *Lullula arborea*, Dartford warbler *Sylvia undata* and hobby *Falco subbuteo*; the diverse bird community includes more than 80 species: more common birds include stonechat *Saxicola torquata*, tree and meadow pipits *Anthus trivialis* and *A. pratensis* and yellowhammer *Emberiza citrinella*.

Chobham Common SSSI forms part of Thames Basin Heaths pSPA, which consists of a group of heathlands extending from Wisley in Surrey to Tadley in Hampshire and Bracknell in Berkshire, supporting nationally important populations of a number of bird species. These include nightjar, woodlark, dartford warbler (all listed on Annex 1 of the Birds Directive as being rare and in need of protection) and hobby. Thames Basin Heaths pSPA, taken as a whole, supports an estimated 9.0, 29.2, 16.3 and 3.2% respectively of the British breeding populations of these species.



**COUNTY:** SURREY      **SITE NAME:** THORPE PARK NO. 1 GRAVEL PIT

**DISTRICT:** RUNNYMEDE BOROUGH

**Status:** Site of Special Scientific Interest (SSSI) notified under Section 28 of the Wildlife and Countryside Act 1981 as amended.

**Local Planning Authority:** Runnymede Borough Council

**National Grid Reference:** TQ 028681      **Area:** 42.17 (ha.)

**Ordnance Survey Sheet 1:50,000:** 176      **1:10,000:** TQ 06 NW

**Date Notified (Under 1949 Act):** –      **Date of Last Revision:** –

**Date Notified (Under 1981 Act):** –      **Date of Last Revision:** –

**Reasons for Notification:**

Thorpe Park No. 1 Gravel Pit is of national importance for wintering gadwall *Anas strepera*.

**Description:**

Thorpe Park No. 1 Gravel Pit is a former gravel pit which has now matured to a relatively stable ecological state, the banks being almost entirely dominated by trees and shrubs.

The site also supports a number of other species of wintering waterfowl including goldeneye *Bucephala clangula* and smew *Mergus albellus* which occur regularly in small but significant numbers.

COUNTY: SURREY SITE NAME: OCKHAM AND WISLEY COMMONS

BOROUGHS: ELMBRIDGE, GUILDFORD

Status: Site of Special Scientific Interest (SSSI) notified under Section 28 of the Wildlife and Countryside Act 1981.

Local Planning Authorities: ELMBRIDGE BOROUGH COUNCIL, Guildford Borough Council

National Grid References: TQ 070585, TQ 082585                      Area: 269.6 (ha.) 666.2 (ac.)  
TQ 084592, TQ 078595

Ordnance Survey Sheet 1:50,000: 187    1:10,000: TQ 05 NE

Date Notified (Under 1949 Act.): 1975    Date of Last Revision: –

Date Notified (Under 1981 Act): 1986    Date of Last Revision: –

#### Other Information:

The majority of Ockham & Wisley Commons SSSI is owned and managed by Surrey County Council as an Open Space. The site includes several areas of Common Land. The boundary of the site has been modified at renotification by several deletions and extensions. The lakes at Pains Hill and Silvermere are no longer part of this site.

#### Reasons for Notification:

This site consists of a large tract of heathland lying between the Mole and Wey Rivers near Cobham, containing areas of heath, bog, open water, secondary woodland and scrub. This variety of habitats supports a rich community of heathland plants and animals, including a large number of rare and local insects.

Lowland heaths have been a feature of the British landscape for several thousand years, but the area of heathland has been reduced steadily by land-use changes such as conversion to intensive agriculture, forestry or urban development. This loss has been particularly rapid this century, and 40% of heathland remaining in 1950 has now been destroyed. As their habitat is destroyed, the many specialised plants and animals which live on heathland have become increasingly rare. Since little heathland is still maintained by grazing, much of it is becoming overgrown with scrub and trees, a process which may be seen clearly at this site.

The site lies on Bagshot beds, which give rise to an acidic sandy soil supporting heath dominated by ling *Calluna vulgaris* and bell heather *Erica cinerea*, and in grassy areas by common bent grass *Agrostis capillaris* and wavy hair-grass *Deschampsia flexuosa*. Amongst these plants grow dwarf furze *Ulex minor*, petty whin *Genista anglica* and shepherd's cress *Teesdalia nudicaulis*. Animals found here include such local insects as the silver-studded blue butterfly *Plebejus argus* and the wood tiger beetle *Cicindela sylvatica*. In wet areas, where the sand is overlain by peat, the heath is dominated by ling, cross-leaved heath *Erica tetralix*, purple moor-grass *Molinia caerulea*, tufted hair-grass *Deschampsia cespitosa* and bog-moss *Sphagnum* spp. Also found here are royal fern

*Osmunda regalis*, lesser skullcap *Scutellaria minor*, meadow thistle *Cirsium dissectum* and creeping willow *Salix repens*, and the largest Surrey colonies of bog hairgrass *Deschampsia setacea* which is local in Britain and rare in Europe as a whole. Among the many local insects found here are bog bush-cricket *Metrioptera brachyptera* and a large robber fly *Asilus crabroniformis*.

Most of the heathland is very overgrown with bracken *Pteridium aquilinum* and invasive trees and shrubs; mainly silver birch *Betula pendula*, Scot's pine *Pinus sylvestris* and oak *Quercus robur*. In several parts of the site there are dense pine plantations which have replaced the heathland completely.

There are several areas of open water within the site, including Bolder Mere and a number of ponds and pools in the wet heathland. Plants growing around the water include several Surrey rarities including shoreweed *Littorella uniflora*, marsh St John's wort *Hypericum elodes* and lesser water-plantain *Baldellia ranunculoides*. Locally-distributed plants include needle spike-rush *Eleocharis acicularis* and pillwort *Pilularia globulifera*. Open water surrounded by heathland presents an ideal habitat for many dragonflies and damselflies (Odonata), and over 20 species have been recorded from the site which is thus of national importance for this group. They include the rare white-faced dragonfly *Leucorrhinia dubia*, the local hairy dragonfly *Brachytron pratense* and the ruddy darter *Sympetrum sanguineum*. The site also supports many other local and rare invertebrates. It is of national importance for true flies (Diptera); rare species include a bee fly *Thyridanthrax fenestratus* and a crane-fly *Tipula livida*, while the crane-fly *Limonia inusta* is among the many local species. A large number of local beetles (Coleoptera) are also found, including the ground beetle *Amara infima* and the weevil *Byctiscus populi*.

COUNTY: SURREY

SITE NAME: MOLE GAP TO REIGATE ESCARPMENT

DISTRICT/BOROUGH: MOLE VALLEY, REIGATE AND BANSTEAD

Status: Site of Special Scientific Interest (SSSI) notified under Section 28 of the Wildlife and Countryside Act 1981.

Local Planning Authority: MOLE VALLEY DISTRICT COUNCIL, REIGATE AND BANSTEAD BOROUGH COUNCIL

National Grid Reference: TQ 158 539; TQ 185 537                      Area: 999.4 ha (2469.5 ares)  
TQ 185 514; TQ 200 530  
TQ 245 520

Ordnance Survey Sheet 1:50,000: 187    1:10,000: TQ 15 SE, 25 SW, 25 SE

Date Notified (Under 1949 Act): 1975    Date of Last Revision: 1975

Date Notified (Under 1981 Act): 1986    Date of Last Revision: -

Other Information:

This site lies within the North Downs Natural Area and the Surrey Hills Area of Outstanding Natural Beauty (AONB). Mole Gap to Reigate Escarpment is a nationally important site listed in 'A Nature Conservation Review' edited by D A Ratcliffe, Cambridge University Press 1977. The site contains an area which will be listed in 'A Geological Conservation Review'. The site includes Box Hill Country Park. The site was first notified in 1975 as an amalgamation of four previous sites. The boundary of the site has been modified at renotification by several deletions and a number of extensions, and now includes a former part of Gatton Park SSSI. The site includes an area of Common Land.

Reasons for Notification:

This site contains the largest part of the North Downs in Surrey which has remained relatively undisturbed by the pressures of modern farming and building. It stretches for 8 miles (12 km) between Leatherhead and Reigate, and includes a range of outstanding wildlife habitats representative of the best of those found on the North Downs. Woodland, chalk grassland, chalk scrub and heathland form an interrelated mosaic which supports a wide diversity of characteristic plants and animals, of which many are local or rare. The site includes the Mole Gap, Box Hill and Headley Heath areas which have been studied for many years and are used for teaching school-children and students at all levels.

Biology

Semi-natural woodland, which once covered most of Britain, has been severely reduced in area by conversion to farmland, commercial forestry plantations and by urban expansion; a change which has become particularly apparent this century. Extensive areas of woodland survive within this site, some of which can be termed as ancient, for example at Dean Wood and Updown Wood.

On the generally acidic plateau deposits of the crest of the Downs, the woodland is often well developed, and is dominated by beech *Fagus sylvatica*, pedunculate oak *Quercus robur*, ash *Fraxinus excelsior*



and yew *Taxus baccata*, with some birch *Betula pendula* and wych elm *Ulmus glabra*; Dean wood also has sessile oak *Quercus petraea*. Plants such as ramsons *Allium ursinum*, yellow archangel *Lamium galeobdolon* and wood sorrel *Oxalis acetosella* grow on the woodland floor.

On the lime-rich chalk slopes, the dominant trees of the best developed woodland are beech, ash and yew, together with field maple *Acer campestre* and whitebeam *Sorbus aria* and occasional large-leaved lime *Tilia platyphyllos*, which is scarce as a native tree. In some cases, the woodland over chalk has developed only recently from former chalk grassland or scrub, when it may be almost pure beech or yew. Whether ancient or secondary, dogs mercury *Mercurialis perennis* dominates the ground flora, often accompanied by twayblade orchid *Listera ovata*, white helleborine orchid *Cephalanthera damasonium*, stinking iris *Iris foetidissima*, and rarities including green houndstongue *Cynoglossum germanicum*, stinking hellebore *Helleborus foetidus*, and wood barley *Hordelymus europaeus*. Box *Buxus sempervirens* is rare as a native tree; and is only native at this site and a few other places in Britain. Three areas of box woodland occur within the site, the largest and best developed of these is on the steep slope of Box Hill above the River Mole. Here it grows with holly *Ilex aquifolium*, yew, and elder *Sambucus nigra*. The ground flora includes dog's mercury, biting stonecrop *Sedum acre*, autumn gentian *Gentianella amarella* and the rare cut-leaved germander *Teucrium botrys*.

Chalk grassland has occupied large areas of the North Downs since agriculture began in this area but has gradually been replaced by modern arable and livestock farming and urban development. Now it survives as a habitat mainly on the steeper and less accessible chalk slopes. On this site the species-rich sward is dominated by red fescue grass *Festuca rubra*, sheep's fescue grass *F. ovina*, quaking grass *Briza media* and, in taller areas, upright brome grass *Bromus erectus*, tor grass *Brachypodium pinnatum* and slender false-brome grass *Brachypodium sylvaticum*. Typical herbs include salad burnet *Sanguisorba minor*, yellow-wort *Blackstonia perfoliata* and field scabious *Knautia arvensis*. Also found are knapweed broomrape *Orobancha elatior*, and a particularly wide variety of orchids including fragrant orchid *Gymnadenia conopsea*, bee orchid *Ophrys apifera* and pyramidal orchid *Anacamptis pyramidalis*. Many local or rare plants also grow here; musk orchid *Herminium monorchis*, greenwinged orchid *Orchis morio*, marsh helleborine *Epipactis palustris* (rare in Surrey), round-headed rampion *Phyteuma orbiculare*, early gentian *Gentianella anglica* (found only in Britain), ground pine *Ajuga chamaepitys* and meadow clary *Salvia pratensis*. Areas of open turf at Burford Bridge Ridge and Juniper Top support a rich lichen flora with many noteworthy species including *Toninia caeruleonigricans* and *Verrucaria mutabilis*.

Grassland on the North Downs is now seldom grazed by sheep (although sheepgrazing has been reintroduced on parts of this site), and as a result chalk scrub, which has always been an important part of downland, has replaced much former grassland. It is found throughout the site, and consists of a variety of shrubs dominated by hawthorn *Crataegus monogyna* and dogwood *Cornus sanguinea*, with privet *Ligustrum vulgare*, buckthorn *Rhamnus catharticus*, wayfaring tree *Viburnum lantana* and young yew, ash and whitebeam trees. Some areas on the scarp are dominated by juniper *Juniperus communis*, another scarce species on the chalk.

The acidic plateau deposits on Headley Heath support acidic heath, a habitat which, like chalk grassland, is much more restricted now than formerly. Ling *Calluna vulgaris*, bell heather *Erica cinerea* and dwarf furze *Ulex minor* dominate the heathland, often mixed with grasses such as wavy hair grass *Deschampsia flexuosa* and common bent grass *Agrostis capillaris*. As on chalk grassland, grazing on heathland has largely ceased, and the effect of this can be seen on Headley Heath where bracken *Pteridium aquilinum*, gorse *Ulex europaeus* and birch species *Betula pendula* and *B. pubescens* have replaced much of the open heather and acidic grassland.

Chalk heath occurs on a small area of Headley Heath where the special conditions allow both acid and

lime-loving plants to grow side by side. Chalk heath is particularly sensitive to damage, and is now only found in a few places in Britain. Several small ponds occur on Headley Heath one of which contains a rare and specially protected water plant, the star-fruit *Damasonium alisma*.

The wide range and high quality of habitats within this site support a rich variety of invertebrate life, including many rare and local species. Amongst the butterflies and moths (Lepidoptera) are the straw belle moth *Aspitates gilvaria*, the silverspotted skipper butterfly *Hesperia comma* and the adonis blue butterfly *Lysandra bellargus*. Rare flies (Diptera) include *Micropeza lateralis* a stilt-legged fly, and *Cheilosia nigripes*, a hoverfly. A large number of rare beetles (Coleoptera) have been recorded including *Diplocoelus fagi* and *Pityopogenes chalcographus*. A large true bug (a Hemipteran) *Gonocerus acuteangulatus* found here occurs nowhere else in Britain. Several local snails have been found including the Roman snail *Helix pomatia*.

A wide variety of woodland birds breed within the site, including hawfinch, sparrowhawk, nightingale, and all three species of British woodpecker. An old chalk mine is used as a winter roost by several species of bats.

### Geology

The Mole Gap is one of the classic geomorphological localities of south east England, long noted for its variety of landforms which include periglacial debris fans, river cliffs and swallow holes. The fans of the Mole Gap are the largest on the Chalk, and Cowslip Bank provides rare sections in Devensian deposits of this type. River cliffs are particularly well-developed where the fans have deflected the River Mole against the valley sides, especially at the Whites - the most imposing river cliffs in the Chalk and a landform landmark of southern England.

**Site Name:** Reigate Heath

**County:** Surrey

**District:** Reigate and Banstead

**Status:** Site of Special Scientific Interest (SSSI) notified under Section 28 of the Wildlife and Countryside Act 1981, and additional land notified under Section 28B of the Wildlife and Countryside Act 1981.

**Local Planning Authority:** Reigate and Banstead Borough Council, Surrey County Council

**National Grid reference:** TQ236501

**Area:** 65.20 ha

**Ordnance Survey Sheet: 1:50,000:** 187

**Date Notified:** 30 May 1986

**Date additional land notified:** 30 October 2020

**Reasons for notification:**

This site encompasses a range of habitats including Reigate Heath itself which consists of open heath and acidic grassland, with some areas where bracken *Pteridium aquilinum* and oak *Quercus robur* have become dominant. The site also includes alder *Alnus glutinosa* woodland, and within the eastern boundary, some marshy meadows; these are the only examples of their type in Surrey that have not been destroyed by modern agricultural improvement. There is a golf course within the heathland area.

A small hill of the Lower Greensand series bears sandy acidic soils which support the heath and oak woodland. The remainder of the site lies over alluvium, overlain in turn by peat in the meadows.

The alder woods have a rich ground flora; in drier areas the dominant species are bluebell *Hyacinthoides non-scripta* and bramble *Rubus fruticosus*, while the wetter areas support marsh violet *Viola palustris*, marsh pennywort *Hydrocotyle vulgaris* and a county rarity, white sedge *Carex curta*.

The heath is composed of ling *Calluna vulgaris*, bell heather *Erica cinerea* and wavy hairgrass *Deschampsia flexuosa*. Many plants of sandy soils, such as petty whin *Genista anglica*, soft trefoil *Trifolium striatum* and the uncommon bird's-foot fenugreek *T. ornithopodioides* are also found here. In areas away from the golf fairways and footpaths birch *Betula pendula* scrub and bracken have largely replaced the plants of open heathland, and in many places this succession has developed further into oak-birch woodland with alder buckthorn *Frangula alnus* and some areas of pine *Pinus sylvestris*.

The marshy meadows support a lush sward of Yorkshire fog grass *Holcus lanatus* and sharp-flowered rush *Juncus acutiflorus*, with abundant meadowsweet *Filipendula ulmaria*, wild angelica *Angelica sylvestris* and marsh marigold *Caltha palustris*. They also contain a large colony of the southern marsh orchid *Dactylorhiza praetermissa* which is rare in Surrey.

The stream which runs along the eastern edge of the meadows provides a feeding area for birds such as kingfisher and heron.

COUNTY: SURREY SITE NAME: BANSTEAD DOWNS

DISTRICT: REIGATE AND BANSTEAD

Status: Site of Special Scientific Interest (SSSI) notified under Section 28 of the Wildlife and Countryside Act 1981.

Local Planning Authority: REIGATE AND BANSTEAD DISTRICT COUNCIL

National Grid Reference: TQ 252610 Area: 124.1 (ha.) 306.6 (ac.)

Ordnance Survey Sheet 1:50,000: 176, 187 1:10,000: TQ 26 SW, SE

Date Notified (Under 1949 Act): 1955 Date of Last Revision: 1975

Date Notified (Under 1981 Act): 1985 Date of last Revision: –

Other Information:

Description and Reasons for Notification:

This site consists of undulating downland on the dip slope of the North Downs escarpment. It comprises extensive areas of dense and scattered scrub, woodland and areas of open chalk grassland most of which are golf course and public open space. The diversity of habitats makes this an important site for breeding and overwintering birds, and several groups of invertebrates are also present. In addition the site supports a rich chalk flora, including a number of locally rare plants.

Open grassland to the west of the railway is used as a golf course resulting in a great deal of variation in the sward, ranging from improved greens and tees, to sheep grazed and mown fairways and rough. In general the fairways are rich in species and a number of locally rare plants restricted to chalk can still be found. These include early gentian *Gentianella anglica*, dwarf mouse-ear *Cerastium pumilum*, fine-leaved sandwort *Minuartia hybrida*, cat-mint *Nepeta cataria*, bastard toad-flax *Thesium humifusum*, dropwort *Filipendula vulgaris* and sickle medick *Medicago falcata*. These occur in a springy turf dominated by false brome *Brachypodium sylvaticum* and common bent *Agrostis tenuis*, with commoner chalk plants such as yellow-wort *Blackstonia perfoliata*, fairy flax *Linum catharticum*, salad burnet *Sanguisorba minor* and marjoram *Origanum vulgare*.

Rough chalk grassland east of the railway line is not grazed or managed. This accounts for the poor diversity of the sward which typically consists of tall grasses, including false brome, with cock's-foot *Dactylis glomerata*, crested dog's-tail *Cynosurus cristatus* and false oat-grass *Arrhenatherum elatius*, and for the invasion by shrub species such as hawthorn *Crataegus monogyna*, gorse *Ulex europaeus* and wayfaring-tree *Viburnum lantana*.

Large areas of the site are dominated by mature hawthorn, growing in association with oak *Quercus* spp., and climbers such as ivy *Hedera helix*, and traveller's joy *Clematis vitalba*. Gorse is dominant in a few areas, mainly to the east of the railway line where there are



dense belts of gorse scrub. In the west of the site, however, there is a large belt of mixed scrub which is dominated by hawthorn but also includes a number of species characteristic of chalk sites such as dogwood *Cornus sanguinea*, blackthorn *Prunus spinosa*, wayfaring-tree *Viburnum lantana* and the local rarity, juniper *Juniperus communis*. Scrub also occurs in association with the pioneer birch *Betula pendula*/oak woods which have developed over part of the site in the absence of grazing or golf course management. More mature woodland dominated by pedunculate oak *Quercus robur* with hawthorn, holly *Ilex aquifolium* and birch, line the western edge of the site.

The variety of habitats at Banstead Downs provide feeding and breeding grounds for a range of different invertebrates and birds, and eleven species of invertebrate which are rare or local in Surrey have been recorded at the site.

The scrub and open grassland habitats support good populations of butterflies and moths (lepidoptera) and bugs (hemiptera). These include the following butterflies: small blue *Cupido minimus*, adonis blue *Lysandra bellargus*, chalkhill blue *Lysandra coridon*, the moth *Conopia anthraciniformis* and the bugs *Miris striatus*, *Phytocoris longipennis* and *Dichroscytus valesianus*, the latter a Mediterranean species which is very rare in Great Britain where it is at its most northerly limit. Also of note is the fauna associated with scrub and dead wood, particularly the beetles (coleoptera) which includes *Bitoma crenata*, a localised species.

Extensive scrub and woodland at Banstead Downs makes this a valuable site for birds, and 57 species have been recorded, 44 of which are reported to breed here. The most interesting species of breeding bird include stonechat, grasshopper warbler, lesser whitethroat, great and lesser spotted woodpecker and tawny owl.

COUNTY: GREATER LONDON

SITE NAME: RIDDLESDOWN

BOROUGH: CROYDON

Status: Site of Special Scientific Interest (SSSI) notified under Section 28 of the Wildlife and Countryside Act 1981.

Local Planning Authority: London Borough of Croydon

National Grid Reference: TQ 330600

Area: 32.0 (ha.) 79.1 (ac.)

Ordnance Survey Sheet 1:50,000: 187

1:10,000: TQ 35 NW; TQ 36 SW

Date Notified (Under 1949 Act): 1975

Date of Last Revision: –

Date Notified (Under 1981 Act): 1988

Date of Last Revision: –

Other Information:

The renotified site includes several boundary adjustments including additions and deletions.

Reasons for Notification:

Riddlesdown Common covers an extensive section of a south west facing scarp slope towards the northern end of the North Downs. The site is of particular interest as the largest single expanse of long-established calcareous scrub in Greater London and also for its herb-rich chalk grassland. The variety of shrub and tree species within the scrub is unusually diverse for the county and includes a particularly high abundance of mature yew *Taxus baccata*. The site also contains part of an adjoining derelict chalk quarry, and between them these downland habitats support four nationally scarce species of chalk plant.

The steep scarp slope cuts into the Middle and Upper Chalk and was traditionally managed as sheep pasture until the early part of this century. The cessation of sheep grazing has allowed the progressive invasion of scrub until it now covers a large part of the mid to lower slopes. In general the scrub community is of considerable age and comprises over twenty shrub and tree species. These include nearly all the species characteristic of dry chalk soils in Southern England and form an uncommonly diverse assemblage for Greater London.

Yew is particularly abundant and is found scattered throughout the scrub and also in numerous distinct groves. Hazel *Corylus avellana*, ash *Fraxinus excelsior*, and common whitebeam *Sorbus aria* are also frequent components, with other typical calcareous scrub species including spindle *Euonymus europaeus*, buckthorn *Rhamnus catharticus*, dogwood *Cornus sanguinea* and wayfaring-tree *Viburnum lantana*. This is also one of the few remaining localities in Greater London for juniper *Juniperus communis*, which is present as a small number of scattered individuals.

Dense canopy shade precludes a diverse ground flora. The ground flora is dominated by ivy *Hederix helix* with small patches of dog's mercury *Mercurialis perennis* and sanicle *Sanicula europaea*, but is notable for two colonies of green-flowered helleborine *Epipactis phyllanthus*. This is a nationally scarce plant and is known from only a few localities in Greater London. Herb rich chalk grasslands occur on the upper slopes of the down where scrub invasion has been checked by mowing, and also in a few clearings which have been maintained by rabbit grazing. The predominant grass is upright brome *Bromus erectus* with frequent red fescue *Festuca rubra* and quaking-grass *Briza media*. Amongst the rich herb components are squinancywort *Asperula cynanchica*, yellow-wort *Blackstonia perfoliata*, glaucous sedge *Carex flacca*, dropwort *Filipendula vulgaris*, autumn gentian *Gentianella amarella* and yellow-rattle *Rhinanthus*

*minor*. Many of the herb species are now uncommon in Greater London owing to a general and considerable decline in their habitat. Two nationally scarce species are also found: early gentian *Gentianella anglica* and round-headed rampion *Phyteuma orbiculare*.

The rim of the adjoining chalk quarry supports a legume rich grassland on calcareous clay which provides an interesting contrast to the grasslands on the down. The sward includes kidney-vetch *Anthyllis vulneraria*, grass vetchling *Lathyrus nissolia*, hairy tare *Vicia hirsuta* and common vetch *Vicia sativa*. Of particular interest are the chalk spoil heaps which support a sizeable colony of white mullein *Verbascum lychnitis*, a further nationally scarce plant species.

Of additional interest is the assemblage of invertebrate species supported by the wide diversity of herbs in the open habitats of the site. These include the nationally scarce Roesel's bush cricket *Metrioptera roeselii*, 8 nationally scarce species of beetle and 19 species of butterfly.

COUNTY: SURREY SITE NAME: WOLDINGHAM & OXTED DOWNS

DISTRICT: TANDRIDGE

Status: Site of Special Scientific Interest (SSSI) notified under Section 28 of the Wildlife and Countryside Act 1981

Local Planning Authority: TANDRIDGE DISTRICT COUNCIL

National Grid References: TQ 370540 Area: 128.9 (ha.) 318.5 (ac.)  
TQ 385543  
TQ 375562

Ordnance Survey Sheet 1:50,000: 187 1:10,000: TQ 35 NE, SE

Date Notified (Under 1949 Act): 1955 Date of Last Revision: 1975

Date Notified (Under 1981 Act): 1986 Date of Last Revision: –

Other Information:

This site was formerly known as Chelsham and Woldingham Group SSSI. The boundary of the site has been altered by major deletions and several extensions, and no longer includes the Nore Hill Pinnacle Local Nature Reserve. The site is within Surrey Hills Area of Outstanding Natural Beauty. Part is Common Land and part is owned by the National Trust.

Reasons for Notification:

Woldingham and Oxted Downs Site of Special Scientific Interest is situated to the south of the village of Woldingham and comprises a large area of downland on the scarp and dip slopes of the North Downs where these reach their greatest height in Surrey. The site includes rich chalk grassland, scrub, and mature and secondary woodland supporting many species of characteristic plants and animals, a number of which are rare.

Soils of the site are derived mostly from the underlying chalk except where plateau deposits overlie the chalk on the crest of the Downs.

Chalk grassland has developed over hundreds of years of traditional grazing management and once covered most of the North Downs. It is now becoming severely reduced in area by modern agricultural, industrial and housing development, and many remaining areas are becoming overgrown with scrub where grazing has ceased. This process has resulted in a loss of at least 71% of chalk grassland in Britain between 1934 and 1972. This site retains several large areas of rich chalk grassland, as well as many smaller areas now surrounded by scrub. Where the turf is grazed short by stock or rabbits, the sward is dominated by red and sheep's fescues *Festuca rubra* and *F. ovina* together with quaking grass *Briza media*, yellow oat grass *Trisetum flavescens*, purging flax *Linum catharticum*, bee orchid *Ophrys apifera*, thyme *Thymus praecox*, common centaury *Centaureum erythraea*, yellow-wort *Blackstonia perfoliata* and early gentian *Gentianella anglica*, a plant found only in Britain. Where the sward is



taller, it is dominated by upright brome *Bromus erectus*, wood false-brome *Brachypodium sylvaticum* and tor-grass *Brachypodium pinnatum*. Other plants include salad burnet *Sanguisorba minor*, ox-eye daisy *Leucanthemum vulgare*, common spotted orchid *Dactylorhiza fuschii* and greater butterfly orchid *Platanthera chlorantha*, which grows in one of its largest Surrey colonies in the north-east of the site.

Scrub occurs throughout the site, and is composed of hawthorn *Crataegus monogyna*, dogwood *Cornus sanguinea*, whitebeam *Sorbus aria*, wayfaring tree *Viburnum lantana*, wild privet *Ligustrum vulgare* and spindle *Euonymus europaeus*. The ground vegetation is composed of dog's mercury *Mercurialis perennis* with occasional twayblade orchid *Listera ovata*. In many areas of the site scrub has developed further into secondary woodland. On Chaldon's Common the sandy acidic soil supports open oak *Quercus robur* and birch *Betula pendula* woodland, where the scarce blue pimpernel *Anagallis arvensis* ssp. *foemina* occurs. Elsewhere thin chalky soils support sycamore *Acer pseudoplatanus*, ash *Fraxinus excelsior* and hawthorn woodland with a ground vegetation of dog's mercury, bramble *Rubus fruticosus* and ivy *Hedera helix*. Some areas of woodland are more mature, such as Great Church Wood, which is dominated by ash, oak and hazel *Corylus avellana*, with a rich ground layer including bluebell *Hyacinthoides non-scripta* and the Surrey rarity herb paris *Paris quadrifolia*. Hanging wood is dominated by ash and field maple *Acer campestre*, and also has a rich flora including nettle-leaved bellflower *Campanula trachelium* and sanicle *Sanicula europaea*, whilst a beech *Fagus sylvatica* hanger at Whistler's Steep supports the scarce plants stinking hellebore *Helleborus foetidus* and mezereon *Daphne mezereum*.

The south-facing slopes and sheltered patches of grassland surrounded by scrub support a rich invertebrate fauna. The rufous and stripe-winged grasshoppers *Gomphocerripus rufus* and *Stenobothrus lineatus*, the Roman snail *Helix pomatia* and a hoverfly *Microdon devius* are among the rare species which occur here.

DISTRICT: SURREY

SITE NAME: TITSEY WOODS

Status: Site of Special Scientific Interest (SSSI) notified under Section 28 of the Wildlife and Countryside Act 1981.

Local Planning Authority: TANDRIDGE DISTRICT COUNCIL

National Grid Reference: TQ 420541      Area: 45.55 (ha.) 112.55 (ac.)

Ordnance Survey Sheet 1:50,000: 187      1:10,000: TQ 45 SW

Date Notified (Under 1949 Act): 1975      Date of Last Revision: –

Date Notified (Under 1981 Act): 1987      Date of Last Revision: –

Further Information:

This site was formerly called ‘Titsey Group SSSI’.

Reasons for Notification:

This site, comprising Titsey, Clacket, Church and Square Woods is selected primarily as an example of wet semi-natural woodland on the Gault Clay, which has a limited outcrop in Surrey. The diverse ground flora includes several species which are rare in Surrey, while the woods also support several uncommon Lepidoptera (moths and butterflies).

Much of the woodland consists of mature pedunculate oak *Quercus robur* with ash *Fraxinus excelsior*, hazel *Corylus avellana* and field maple *Acer campestre*. Wych elm *Ulmus glabra*, birch *Betula pendula* and hawthorn *Crataegus monogyna* also occur in the woods with grey willow *Salix cinerea*. Four small areas have been modified by the planting of conifers Scot’s pine *Pinus sylvestris* and western hemlock *Tsuga heterophylla*.

The ground flora is locally species-rich, varying according to the nature of the soils and drainage. Bramble *Rubus fruticosus* and bluebell *Hyacinthoides non-scripta* are abundant, while other common species include traveller’s-joy *Clematis vitalba*, ground ivy *Glechoma hederacea*, yellow archangel *Galeobdolon luteum* and enchanter’s nightshade *Circaea lutetiana*. Several locally uncommon plants occur in the woods including early purple orchid *Orchis mascula*, greater butterfly orchid *Platanthera chlorantha* and greater burnet saxifrage *Pimpinella major*. To the north the woods become progressively damper, with a subsequent increase in the number of sedges, including pendulous sedge *Carex pendula* and the locally-distributed thin-spiked wood sedge *Carex strigosa*. Herb paris *Paris quadrifolia* also occurs in the damp areas, while the rare ivy-leaved water crowfoot *Ranunculus hederaceus* is also found on some of the wet areas of Titsey Woods.

The woodlands support a number of uncommon butterflies and moths, including the silver-washed fritillary *Argynnis paphia* and the white letter hairstreak *Strymonidia w-album*, and a range of uncommon moths including the rose-marbled *Elaphria venustula* and the alder kitten *Furcula bicuspis*.

COUNTY: KENT            SITE NAME: WESTERHAM WOOD

DISTRICT: SEVENOAKS

Status: Site of Special Scientific Interest (SSSI) notified under Section 28 of the Wildlife and Countryside Act 1981

Local Planning Authority: SEVENOAKS DISTRICT COUNCIL

National Grid Reference: TQ 439550    Area: 44.0 (ha.) 108.7 (ac.)

Ordnance Survey Sheet 1:50,000: 187    1:10,000: TQ 45 SW, NW

Date Notified (Under 1949 Act): 1968    Date of Last Revision: 1978

Date Notified (Under 1981 Act): 1986    Date of Last Revision: –

Other Information:

Reasons for Notification:

This site is an example of one of the few remaining ancient woodlands on Gault Clay in Kent. The wood has a rich ground flora and an outstanding breeding bird community.

Westerham Wood is composed largely of oak *Quercus robur* maidens with hazel *Corylus avellana* and ash *Fraxinus excelsior* coppice. A range of other native trees and shrubs is present, including hornbeam *Carpinus betulus*, field maple *Acer campestre* and spindle *Euonymus europaeus*. Traditional coppice-with-standards management can be traced back to the late eighteenth century and was continued until earlier this century when large amounts of timber were removed. Little management ensued up until the 1970s, when some coppicing was reinstated and a number of blocks were planted with conifers.

Downwash from the Chalk and Upper Greensand has given rise to clays and sandy loams overlying much of the Gault Clay. The resultant variation in soil acidity and moisture content coupled with traditional management on a long-established woodland site, is reflected in the diverse ground flora. Bramble *Rubus fruticosus*, dog's mercury *Mercurialis perennis* and bracken *Pteridium aquilinum* are most abundant, but 34 plant species indicative of ancient woodland also occur, including herb paris *Paris quadrifolia*, wood spurge *Euphorbia amygdaloides* and green hellebore *Helleborus viridis*. Plants characteristic of wet woodland are an important feature, especially of the rides. 12 sedge *Carex* spp. have been recorded, including thin-spiked wood-sedge *C. strigosa* and pale sedge *C. pallescens* both of which are uncommon in Kent; common valerian *Valeriana officinalis* and opposite-leaved golden saxifrage *Chrysosplenium oppositifolium* are found in the northern part of the wood. In addition, 77 bryophyte species (mosses and liverworts) and almost 300 species of fungi have been recorded. The insect fauna is also diverse.

There are a number of ponds within the wood including those in the south originating from a series of old marl workings. Although most are silted up and heavily shaded, a number of aquatic plant species do occur including fine-leaved water dropwort *Oenanthe aquatica*, pink water-speedwell *Veronica catenata* and the water crowfoot *Ranunculus aquatilis*. The latter species is scarce in Kent. Seven dragonfly species have been recorded from the pond's vicinity and frogs and toads are frequent.

The wood supports a rich breeding bird community, including lesser spotted woodpecker and woodcock. Nightingales have also bred in the past.



COUNTY: WEST SUSSEX

SITE NAME: SULLINGTON WARREN

DISTRICT: HORSHAM

Status: Site of Special Scientific Interest (SSSI) notified under Section 28 of the Wildlife and Countryside Act 1981.

Local Planning Authority: HORSHAM DISTRICT COUNCIL

National Grid Ref: TQ 097145

Area: 25.2 (ha.) 62.2 (ac.)

Ordnance Survey Sheet 1:50,000: 198

1:10,000: TQ 01 SE

Date Notified (Under 1949 Act): 1954

Date of Last Revision: 1980

Date Notified (Under 1981 Act): 1985

Date of Last Revision: –

Other Information:

The site has archaeological interest; a total of eight tumuli are present. Sullington Warren is owned by The National Trust.

Reasons for Notification:

This site, which lies over Sandgate Beds and Lower Greensand, supports a range of heathland habitats including both wet and dry heath, grassland, scrub and woodland. The woodland carries a rich community of breeding birds.

The area of heathland in Britain has declined in recent years largely as a result of agricultural improvement and the encroachment of woodland onto neglected heaths. On Sullington Warren the majority of the heathland is dry heath, but there is also a small area of wet heath which increases the species interest of the site. Several unusual plants and invertebrates are associated with these wet and dry heath communities. The remaining area on this site is comprised of scrub and bracken which forms dense stands in places; set-natural woodland, which has a very varied age structure and composition, and two small areas of grassland, one of which is predominantly wet.

The dry heath consists of heather *Calluna vulgaris* with bell heather *Erica cinerea*, dwarf gorse *Ulex minor*, bracken *Pteridium aquilinum* and the lichen *Cladonia impexa*. Areas of wet heath are dominated by heather, cross-leaved heath *Erica tetralix* and purple moor-grass *Molinia caerulea*. This wet heath supports several notable plants including the insectivorous round-leaved sundew *Drosera rotundifolia* and hare's tail cotton-grass *Eriophorum vaginatum*. A scattered scrub of gorse *Ulex europaeus* and broom *Cytisus scoparius* with regenerating silver birch *Betula pendula* and Scot's pine *Pinus sylvestris* occurs on parts of the heath. This area of scrub supports a varied invertebrate fauna, and two invertebrate groups well represented here are the Aculeate Hymenoptera (bees, ants. and wasps) and Coleoptera (beetles). Of particular interest is a locally uncommon beetle *Apion fuscirostre* which lives specifically on broom and has been recorded at this site.

An area of dry grassland (known as 'the lawn') occurs in the centre – west of the site and supports a variety of species typical of neutral grasslands. The dominant grasses are sweet vernal-grass *Anthoxanthum odoratum*, yellow oat-grass *Trisetum flavescens* and smaller cat's tail *Phleum pratense ssp. bertoloni* which occur together with such plants as wild thyme *Thymus praecox* and white clover *Trifolium repens*. Seven of the eight tumuli which occur at this site surround this open grassland area. The small area of marshy grassland which is adjacent to the wet heath consists of tussocky purple moor-grass, and some species of *Sphagnum* moss together with patches of cross-leaved heath.

Woodland which surrounds the open heath and grassland habitats is varied, but three basic types can be discerned; a scrub woodland of birch and pedunculate oak *Quercus robur*; and

area of Scot's pine, frequently in association with birch, and an area of mature oak woodland which occurs on the outer margins of the site and includes a small patch of coppiced hazel *Corylus avellana* in the northeast corner. Other species which occur less frequently include ash *Fraxinus excelsior*, holly *Ilex aquifolium*, rowan *Sorbus aucuparia* and the shrub alder buckthorn *Frangula alnus*. The woodland ground flora is rather impoverished, particularly where pine is the dominant species, and consists primarily of bracken. However, beneath more mature oak woodland species such as bluebell *Hyacinthoides non-scripta* and wood millet *Milium effusum* occur, whilst heathland plants, including heather and bell heather, comprise the ground flora under the younger birch/oak woodland.

A variety of birds breed in the woodland, including kestrel, nightingale, tree-creeper, long tailed tit, nuthatch and all three British woodpeckers.

COUNTY: SURREY SITE NAME: EPSOM AND ASHTEAD COMMONS

DISTRICT: EPSOM AND EWELL, MOLE VALLEY

Status: Site of Special Scientific Interest (SSSI) notified under Section 28 of the Wildlife and Countryside Act 1981.

Local Planning Authority: EPSOM AND EWELL BOROUGH COUNCIL, Mole Valley District Council

National Grid Reference: TQ 181602      Area: Approx. 358 (ha.) approx. 884 (ac.)

Ordnance Survey Sheet 1:50,000: 176, 187    1:10,000: TQ 15 NE, TQ 16 SE

Date Notified (Under 1949 Act): 1955      Date of Last Revision: 1975

Date Notified (Under 1981 Act): 1984      Date of Last Revision: –

Other Information:

Epsom Common is owned and managed as a public open space by Epsom and Ewell Borough Council. The site is of archaeological interest.

Description and Reasons for Notification:

These two commons support a wide diversity of habitat types on the undulating terrain of the London clay. The site carries four nationally rare invertebrates and several others which are uncommon in Surrey. The range of habitats present promotes a rich community of breeding birds.

Variations in drainage and the management history of the commons are chiefly responsible for the diversity of habitats present. The site was once managed by stock grazing but the cessation of this activity has led to a natural succession from rough grassland to scrub, and finally to woodland. The present areas of open grassland are maintained by natural factors such as fire and rabbit grazing, and scrub clearance. Woodland dominates approximately half of the site and is variable in age and composition. The Stew Pond and the adjacent recently restored Great Pond (at TQ 184607) date from mediaeval times; smaller woodland ponds and a stream are also present.

Grassland in the southern parts of the site, and around Stew and Great Ponds, lies on poorly drained ground and is dominated by tussock grass *Deschampsia cespitosa* with cocksfoot *Dactylis glomerata*, marsh fox-tail *Alopecurus geniculatus* and rushes *Juncus* species. Drier ground on Ashtead Common is mainly dominated by bracken *Pteridium aquilinum* but on Epsom Common dry grasslands include patches of remnant heath with ling *Calluna vulgaris*, bell heather *Erica cinerea* and creeping willow *Salix repens*. Scrub is scattered throughout the open grasslands and consists mainly of hawthorn *Crataegus monogyna*, gorse *Ulex europaeus* and sallow *Salix cinerea*. The grassland and scrub supports breeding birds such as grasshopper warbler and lesser whitethroat and carries large populations of wintering thrushes and finches.

Two main types of woodland are present. Young birch *Betula pendula*–pedunculate oak *Quercus robur* woodland has recently colonised above bracken or tussock grass and has a high scrub content. More mature woodland, particularly on Ashted Common and the southern part of Newton Wood, consists of pedunculate oak, birch, holly *Ilex aquifolium* and coppiced hazel *Corylus avellana*. Of particular importance are several fine old pollards of pedunculate oak which are characteristic of former wood pasture, and of special importance for the rare insects associated with them. The woodland carries a rich community of breeding birds including all three British woodpeckers, woodcock, barn owl and tawny owl.

Stew and Great Ponds are the most valuable of the open water habitats. The open aquatic flora of these two ponds includes duckweeds *Lemna* species, white water-lily *Nymphaea alba* and pondweeds *Potamogeton* species while the marginal fen flora includes great reedmace *Typha latifolia*, bogbean *Menyanthes trifoliata*, trifid bur-marigold *Bidens tripartita* and narrow-leaved water-plantain *Alisma lanceolatum*. Around the Great Pond a belt of willow is present above tussock sedge *Carex paniculata*, rushes and tussock grass. Breeding birds associated with open water at this site include mallard, moorhen, little grebe and kingfisher.

This site is one of the most important for invertebrates in Surrey. Of particular note are the species of coleoptera (beetles) and diptera (flies) that are associated with dead wood; these include a beetle *Rhizophagus oblongicollis* whose national existence is under threat. Three other dead wood species are regarded as nationally rare: the beetle *Bibloporus minutus* and the flies *Ctenophora bimaculata* and *Oedalea apicalis*. The fly fauna is further enhanced by the presence of two species which have their only Surrey locality here: *Trixia coerulescens* and *Servillia lurida*. Two notable butterflies, the purple emperor *Apatura iris* and the purple hairstreak *Quercusia quercus* are also present in the woodland.



COUNTY: WEST SUSSEX

SITE NAME: BUCHAN BILL PONDS

DISTRICT: HORSHAM

Status: Site of Special Scientific Interest (SSSI) notified under Section 28 of the Wildlife and Countryside Act 1981.

Local Planning Authority: HORSHAM DISTRICT COUNCIL

National Grid Reference: TQ 245343

Area: 19.2 (ha.) 47.4 (ac.)

Ordnance Survey Sheet 1:50,000: 187

1:10,000: TQ 23 SW

Date Notified (Under 1949 Act): 1954

Date of Last Revision: 1980

Date Notified (Under 1981 Act): 1985

Date of Last Revision: –

Other Information:

Reasons for Notification:

These three ponds are the best example in West Sussex of Wealden hammer ponds on acid Tunbridge Wells sands. A nationally uncommon woodland type occupies the wetlands around the ponds and the site supports a rich dragonfly fauna which includes two particularly notable species.

The ponds were formed by damming two streams and were used in the past by local ironworks. They are fringed by marginal fen communities which grade into the nationally uncommon, woodland type, base-poor springline alder. This wet woodland type occupies the broad stream valleys and the boggy depressions which surround the ponds. The upper valley sides and plateau areas support drier woodlands. The ponds and surrounding vegetation carry seventeen species of dragonfly which represents a nationally significant population.

The commonest plants of the open water pondweeds *Potamogeton* species and white water-lily *Nymphaea alba* whilst the marginal fen communities include reedmace *Typha latifolia*, bulrush *Schoenoplectus lacustris*, yellow flag *Iris pseudacorus* water mint *Mentha aquatica*, oval sedge *Carex ovalis* and rushes *Juncus* species. Scattered willow *Salix cinerea* and alder buckthorn *Frangula alnus* scrub occur in parts of the fen.

The wet woodlands are dominated by alder *Alnus glutinosa* above a rich ground flora which includes *Sphagnum* moss, marsh violet *Viola palustris*, yellow sedge *Carex demissa*, opposite leaved golden saxifrage *Chrysosplenium oppositifolium*, wood avens *Geum urbanum*, water mint and rushes. The drier woodland consists of pedunculate oak *Quercus robur*, downy birch *Betula pubescens*, beech *Fagus sylvatica*, hazel *Corylus avellana*, rowan *Sorbus aucuparia* and ash *Fraxinus excelsior* above wood sage *Teucrium scorodonia*, bluebell *Hyacinthoides non-scripta* and ling *Calluna vulgaris*.

Two of the dragonflies which breed at the site are nationally uncommon and have their county stronghold here: hairy dragonfly *Brachytron pratense* and brilliant emerald *Somatochlora metallica*. The downy emerald *Cordulia aenea* is another notable dragonfly found at this site.

COUNTY: WEST SUSSEX

SITE NAME: CHANTRY MILL

DISTRICT: HORSHAM

Status: Site of Special Scientific Interest (SSSI) notified under Section 28 of the Wildlife and Countryside Act 1981.

Local Planning Authority: HORSHAM DISTRICT COUNCIL

National Grid Reference: TQ 093 138

Area: 8.6 (ha.) 21.3 (ac.)

Ordnance Survey Sheet 1:50,000: 197

1:10,000: TQ 01 SE

Date Notified (Under 1949 Act): –

Date of Last Revision: –

Date Notified (Under 1981 Act): 1987

Other Information:

A new site.

Reasons for Notification:

Chantry Mill provides the best available exposure of the unusual 'iron-grit' horizon which characterises the Gault/Folkestone Beds junction in this part of Sussex and which contrasts strongly with the type of transition seen between these formations elsewhere in south-east England. The 'iron-grit' represents a condensed deposit associated with prolonged non-deposition over a structural axis, (probably the northern margin of the major Portsdown Axis), which separated the Vectian and Wealden provinces in the Lower Cretaceous.

COUNTY: SURREY

SITE NAME: GLOVER'S WOOD

DISTRICT: MOLE VALLEY

Status: Site of Special Scientific Interest (SSSI) notified under Section 28 of the Wildlife and Countryside Act 1981.

Local Planning Authority: MOLE VALLEY DISTRICT COUNCIL

National Grid Reference: TQ 227407

Area: 73.6 ha (181.8 acres)

Ordnance Survey Sheet 1:50,000: 187

1:10,000: TQ 24 SW

Date Notified (Under 1949 Act): 1973

Date of Last Revision: 1975

Date Notified (Under 1981 Act): 1985

Date of Last Revision: -

Other Information: This site is listed in 'A Nature Conservation Review'\*.

#### Reasons for Notification:

Glover's Wood is a substantial area of woodland which lies on neutral to slightly acid clays across the incised valley of the Welland Gill. The site consists almost entirely of semi-natural broadleaved woodland, part of which is considered to be primary. The primary woodland areas, situated mainly on the sides of a calcareous gill, support a very rich ground flora, as well as small quantities of small-leaved lime *Tilia cordata* and wych elm *Ulmus glabra* which are rare in the Weald. Glover's Wood is also a locality for some rare craneflies.

Most of the wood is situated on a thin bed of Weald clay which overlies a ridge of Paludina limestone (limestone composed predominantly of the shell fragments of the gastropod mollusc *Viviparus paludina*). The main stream running through the wood has cut down through the clay and into the underlying limestone, producing a steep-sided valley - the Welland Gill. In part of the wood a capping of sandstone overlies the Weald clay.

This area of Paludina limestone is unique in the northern Weald, forming a prominent ridge. It is the only part of the northern Weald where the limestone beds are of sufficient thickness for the streams to have cut steep-sided valleys. The calcareous nature of the valley sides has undoubtedly influenced the development of the ground flora in the Welland Gill. This is the only large area of limestone shell bed in the northern Weald where there is a considerable acreage of woodland.

Both primary and secondary woodland are present, the former occupying the Welland Gill valley and various smaller blocks within the complex, whilst the secondary woodland has developed over former agricultural land on the clay plateau. The primary woodland is dominated by pedunculate oak *Quercus robur* and ancient hornbeam *Carpinus betulus* coppice, interspersed with ash *Fraxinus excelsior*, field maple *Acer campestre* and hazel *Corylus avellana*. Wych elm, small-leaved lime, wild service tree *Sorbus torminalis* and midland hawthorn *Crataegus laevigata*, all of which are indicative of ancient woodland sites, are also found here.

The ground flora of the gill contains a significant calcicolous element and is very rich in species.

Characteristic of these are dog's mercury *Mercurialis perennis*, yellow archangel *Lamiastrum galeobdolon*, ramsons *Allium ursinum* and the woodland buttercup *Ranunculus auricomus*. Wild daffodil *Narcissus pseudonarcissus*, a plant rare in Surrey, also occurs. The orchidaceae are well represented: eight species have been recorded, including fly orchid *Ophrys insectifera*, bird's nest orchid *Neottia nidus-avis*, violet helleborine *Epipactis purpurata* and a Surrey rarity, the greater butterfly orchid *Platanthera chlorantha*.

The plateau secondary woodland consists of a mixture of pedunculate oak, with hazel, ash and birch species, *Betula pendula* and *B. pubescens*. Numerous other tree and shrub species occur, including blackthorn *Prunus spinosa* and hornbeam, which is now invading from former hedgerows. The ground flora here is less diverse than in the blocks of ancient woodland, and is dominated by bramble *Rubus fruticosus* with some honeysuckle *Lonicera periclymenum*. However, some areas are locally species-rich, especially those immediately adjacent to the rides.

Within Glover's Wood there are at least four former agricultural ponds. The central pond is located at the confluence of what may once have been four fields. This pond is now developing an interesting bog flora and is partially covered by a floating mat of bog moss *Sphagnum* sp. A number of sedges and rushes occur in the damper parts of the wood, including the elongated sedge *Carex elongata*, here at one of only two sites in Surrey.

The insect fauna at Glover's Wood has not been studied in detail. However, the site is known to support populations of rare craneflies (Tipulidae) amongst them *Molophilus lackschewitzianus* as well as more local species, including *Tipula pabulina*.

\*'A Nature Conservation Review', D A Ratcliffe (1977), Cambridge.